


CASTLE SURVEYS LTD

PROJECT INFORMATION


PROJECT Hunter Rise, Beckermert	
PLAN TITLE Tree Constraints Plan	DATE February 2025
PLAN REFERENCE 250207 25024 TCP V1	PLAN NUMBER OE-001
PLAN SCALE 1/1250 @ A3	


LEGEND


- 


Canopy Spread

Tree Stem

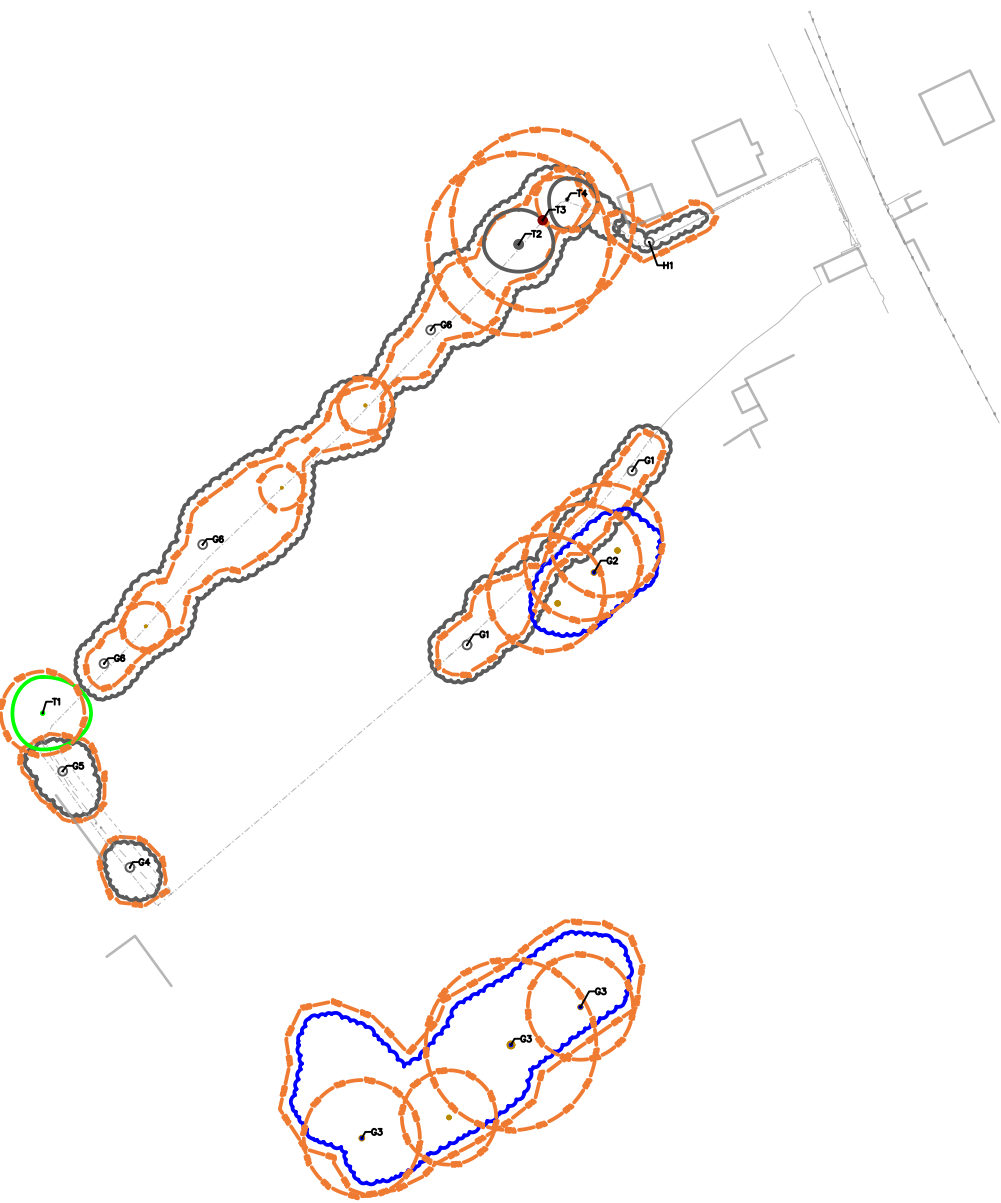
Root Protection Area
- 

Category A - High Retention Value
- 

Category B - Moderate Retention Value
- 

Category C - Low Retention Value
- 

Category U - No Retention Value



North