




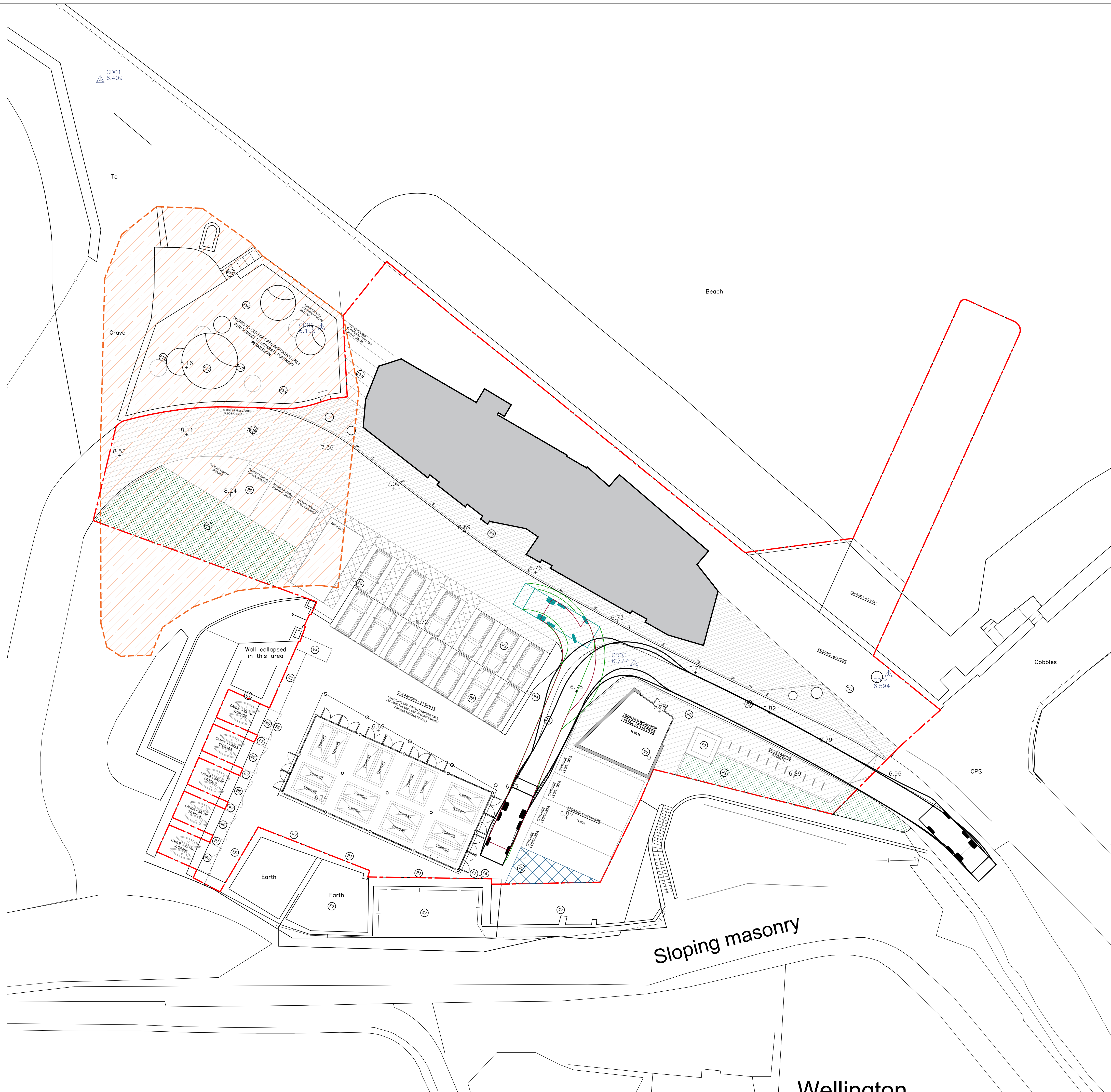
Existing finishes (retained):

- E1. Tegula paving (colour: grey/brown) with associated kerbing and drainage provision.
- E2. Existing Memorial to be moved as per approval 4/20/2194/0F1.
- E3. Existing stone arched structures.
- E4. Existing raised area removed and surfaces made good.
- E5. Existing planting bed replaced with paving to match existing.
- E6. Existing lighting columns removed.
- E7. Existing planting retained.

- P1. Natural wild grasses/meadow with low level vehicle barrier and gravel edging.
- P2. New random coursed local sandstone paving with associated kerbing, edging, tactile areas and drainage provision.
- P3. New tegula paving to match existing (E1) with contrasting setts to delineate parking spaces.
- P4. New contemporary multi directional lighting column (colour: matte black).
- P5. New parking area (tarmacadam finish).
- P6. New decorative security gates and rear railings to stone arches.
- P7. New wall mounted external lighting.
- P8. New security fencing with gates (colour: black) to refuse store
- P9. New bollards

- P10. Feature seating overlooking harbour
- P11. 'Cannonball' sculptural forms
- P12. Pockets of hardy coastal grasses and plants
- P13. Steps and seating in between Coastal Activity Centre and The Battery
- P14. New steps
- P15. Integrated seating
- P16. Public realm landscaping graded up to The Battery.

-  Scheduled Ancient Monument boundary
 Site Boundary
 Refuse Store



This drawing is to be read in conjunction with all other relevant technical information, statutory approvals, specifications and 3rd party information. Do not scale from this drawing. Use only dimensions provided. All dimensions and levels to be checked on site and all dimensions to be reported to the relevant authority. The drawing is not to be used for alteration and/or deviation from this design without the prior acknowledgement of the drawings author. Any commercial decisions relating to this information must make due allowance for dimensional and area variation resulting from the design development and construction of the project. This drawing is not to be used for any other purpose and is not to be used only for the purposes indicated. This drawing is copyright and the property of Northmill Associates Ltd (NMA) and must not be reproduced without prior written agreement. All rights reserved. All rights (IP) relating to the design(s) shall remain the property of the originating design team, where it is not NMA's design, no credit for the design or IP is sought by this drawings author.

04	SECTION 73 REVISION	HD	IG	28/06/2021	
03	SECTION 73 REVISION	HD	IG	14/06/2021	
02	TENDER 2 (STAGE 4) / SECTION 73 - Revised refuse and cycle store	HD	IG	30/03/2021	
01	TENDER 2 (STAGE 4) FOR REVIEW	HD	IG	26/02/2021	
00	Stage 2 Tender issue	HD	IG	12/02/2021	
Rev	Description	By	Chk	Date	



Project
THE EDGE
Cumbria's Coastal Activities Centre
Whitehaven

Client
Whitehaven Harbour Commissioners

Drawing
Proposed Site Plan
(with Refuse Vehicle Tracking)

Project No: 2452	Scale @ A1 1:200	Date: 21/06/2021
Drawn: HD	Checked: IG	Status: PLANNING REVISION
Drawing No:		Revision:
L(00)102		04