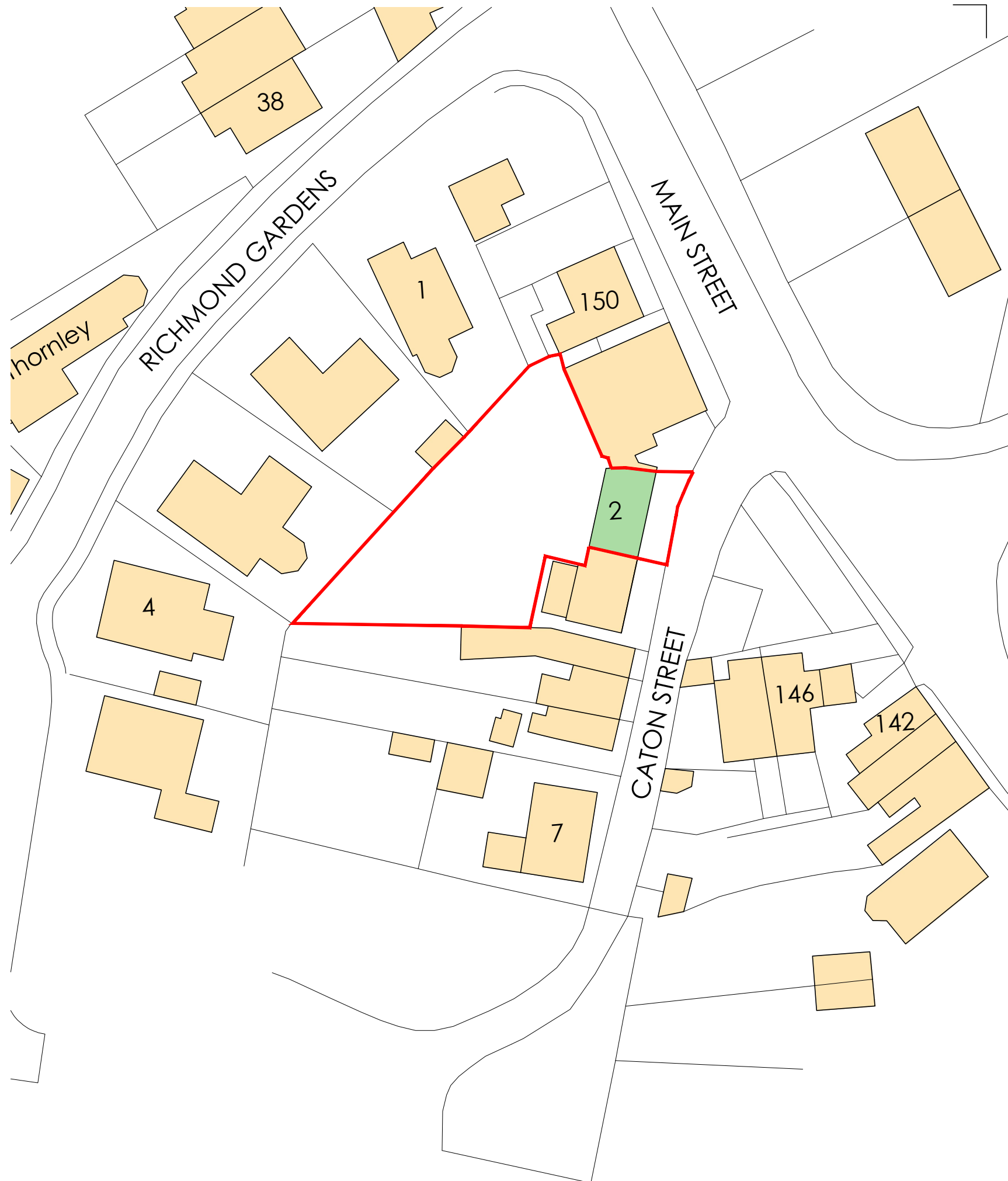
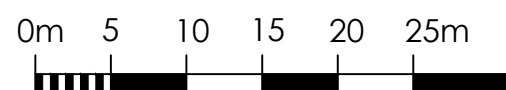




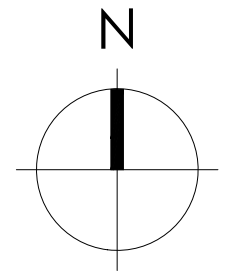
Ordnance Survey (c) Crown Copyright 2024. All rights reserved. Licence number 100022432

LOCATION PLAN @ 1:1250 

BLOCK PLAN @ 1:500 ▶



Ordnance Survey (c) Crown Copyright 2024. All rights reserved. Licence number 100022432

 SITE APPLICATION BOUNDARY

FOX-AD

DRAWING MAYBE SCALED FOR PLANNING PURPOSES ONLY!
ANY DISCREPANCIES TO BE DRAWN TO THE ATTENTION OF FOX-AD LTD
© FOX ARCHITECTURAL DESIGN LTD

| Rev. | Date | Description |
|--------------------|---------------------------|------------------|
| A | 2025-03-28 | Boundary amended |
| | | |
| | | |
| | | |
| | | |
| | | |
| | | |
| | | |
| | | |
| | | |
| Client: | ALFIE COURT | |
| Project: | 2 CATON STREET - HAVERIGG | |
| Title: | LOCATION/BLOCK PLAN | |
| Scale: | 1:1250/500@A3 | |
| Date: | SEPTEMBER 2024 | |
| Status: | PLANNING | |
| Drawing Reference: | Revision: | |
| 24-39-P-L | A | |