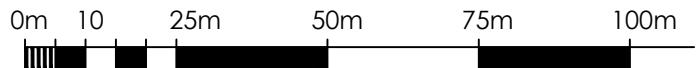


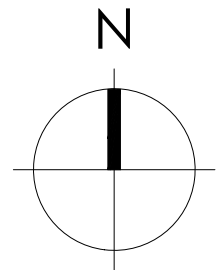
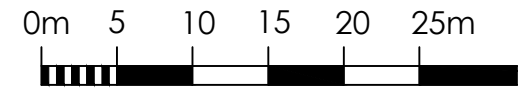
Ordnance Survey (c) Crown Copyright 2023. All rights reserved. Licence number 100022432

LOCATION PLAN @ 1:1250  $\triangle$



Ordnance Survey (c) Crown Copyright 2023. All rights reserved. Licence number 100022432

BLOCK PLAN @ 1:500  $\triangleright$



— SITE APPLICATION BOUNDARY



DRAWING MAYBE SCALED FOR PLANNING PURPOSES ONLY!  
 ANY DISCREPANCIES TO BE DRAWN TO THE ATTENTION OF FOX-AD LTD  
 © FOX ARCHITECTURAL DESIGN LTD

Rev.	Date	Description

Client:  
 PETER BATEMAN

Project:  
 38 LOWTHER ROAD - MILLOM

Title:  
 LOCATION/BLOCK PLAN

Scale:  
 1:1250/500@A3

Date:  
 AUGUST 2023

Status:  
 PLANNING

Drawing Reference:  
 23-28-P-L

Revision:  
 -