

Ordnance Survey (c) Crown Copyright 2023. All rights reserved. Licence number 100022432

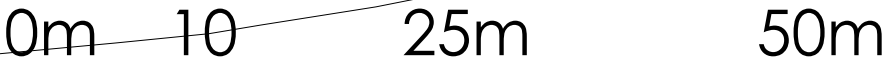
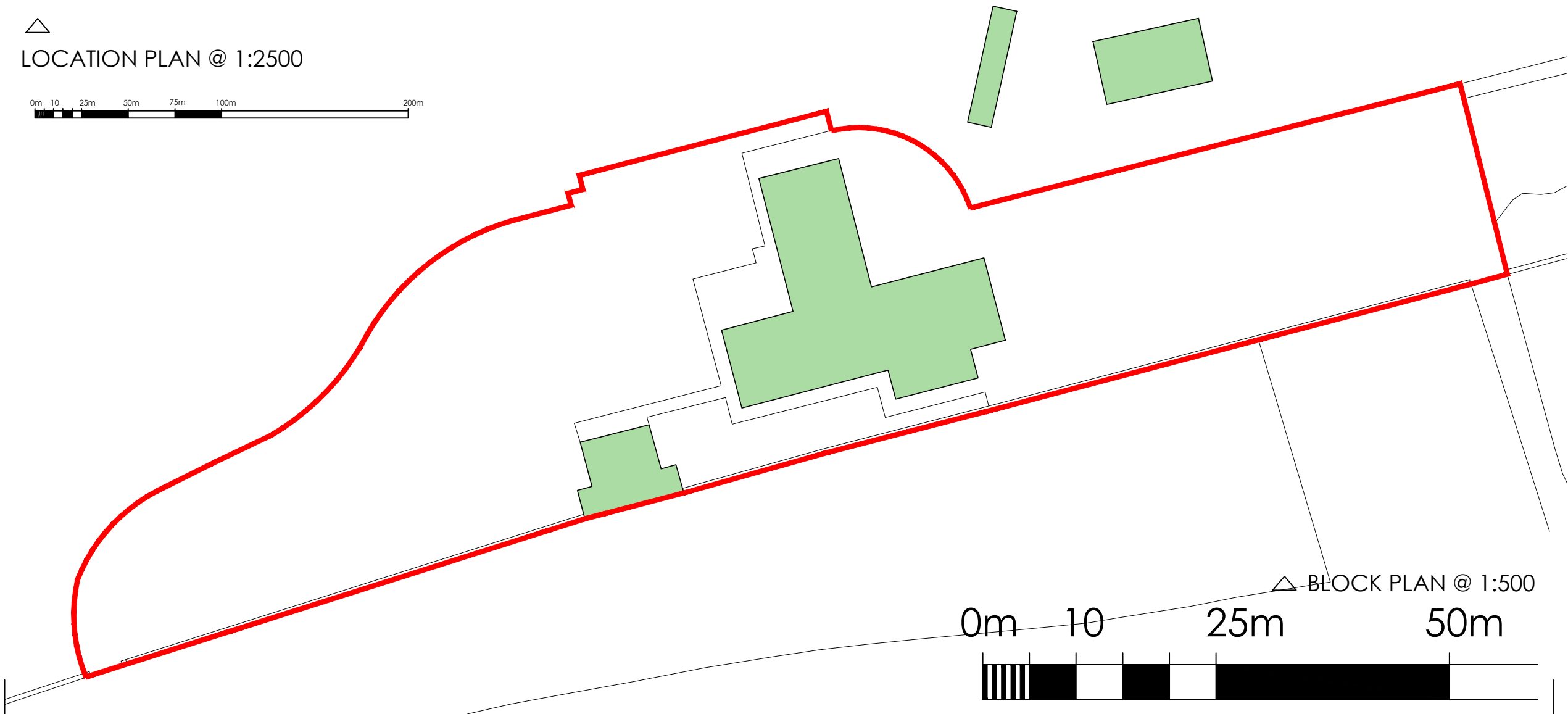

Ordnance Survey (c) Crown Copyright 2023. All rights reserved. Licence number 100022432



LOCATION PLAN @ 1:1250 △



LOCATION PLAN @ 1:2500



△ BLOCK PLAN @ 1:500

— SITE APPLICATION BOUNDARY

FOX-AD

DRAWING MAYBE SCALED FOR PLANNING PURPOSES ONLY!
ANY DISCREPANCIES TO BE DRAWN TO THE ATTENTION OF FOX-AD LTD
© FOX ARCHITECTURAL DESIGN LTD

Rev.	Date	Description
A	2023-10-27	Additional context added

Client:
MILLOM R.U.F.C

Project:
WILSON PARK - HAVERIGG

Title:
LOCATION/BLOCK PLAN

Scale:
1:2500/1250/500@A3

Date:
AUGUST 2023

Status:
PLANNING

Drawing Reference: 23-11-P-L	Revision: A
---------------------------------	----------------