






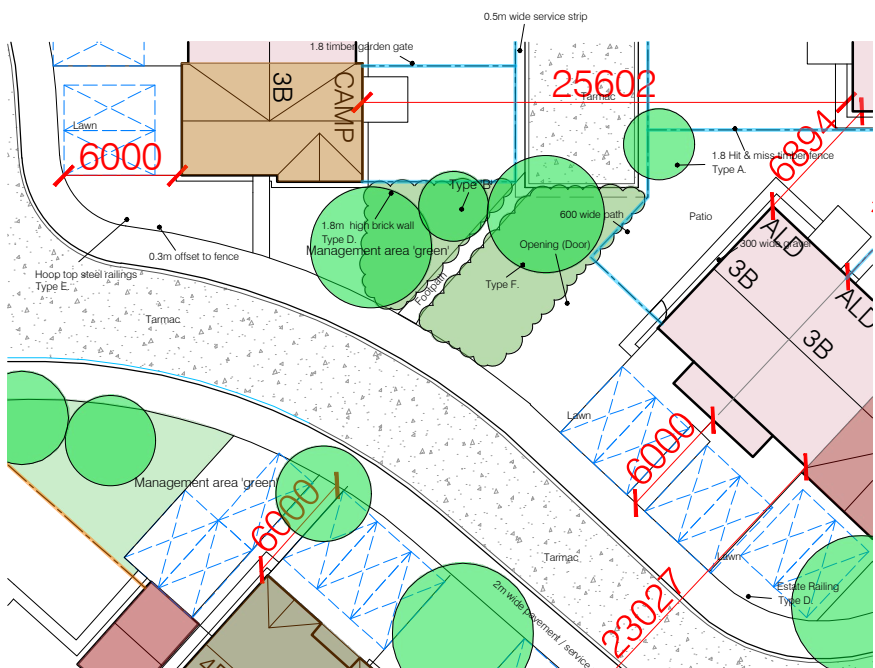




key

Boundary Treatment Key
 For detail refer to drawing '1931 BT 01'

-  Type 'A' 1.8 high hit & miss timber fence
-  Type 'B' Entrance pillar & Type 'F' Dwarf wall / Hoop top steel fence
-  Type 'C' 1.8 high brick wall
-  Type 'D' Estate railings
-  Type 'E' Hoop top steep fence
-  New stock fence
-  Trip fence



Management area 'green' + service strips and shared drives.
 LANDSCAPE AND PLANTING ARE SCHEMATIC

MANNING ELLIOTT
 PARTNERSHIP

Chartered Architects &
 Designers
 Manell House, Suite 1
 Cowper Road, Penrith
 Cumbria CA11 5BN
 t: 01768 868 800
 e: post@manning-elliott.co.uk
 w: manning-elliott.co.uk

project title:
 Proposed Housing Development
 Land at Harras Dyke Farm
 Whitehaven

drawing title:
 4/21/2195/0R1
 Boundaries & Enclosures

issue stage:
 PLANNING ISSUE

date: DEC 23 drawn: CS/NB scale @ A1:
 1:500

drawing number: 2258-PL252 revision:
 -

