

GLAMPING POD WITH COVERED DECK

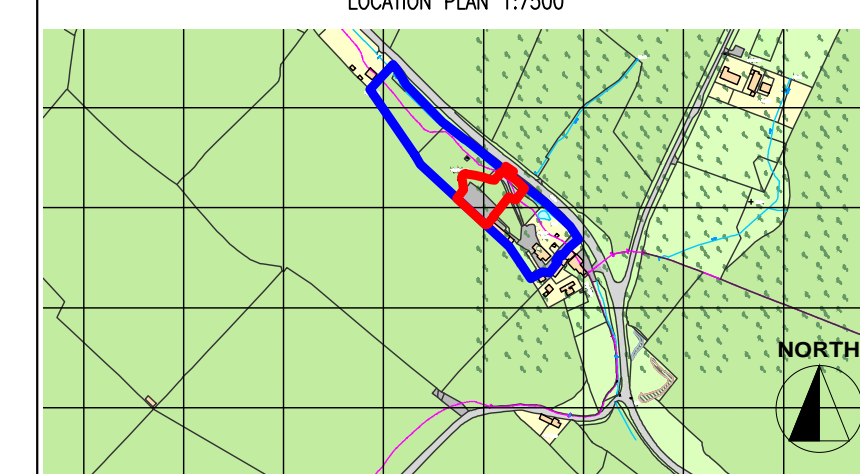


FINISHED FLOOR LEVELS

EXISTING GROUND
LEVELS

Date	Description	Rev	By

LOCATION PLAN 1:7500

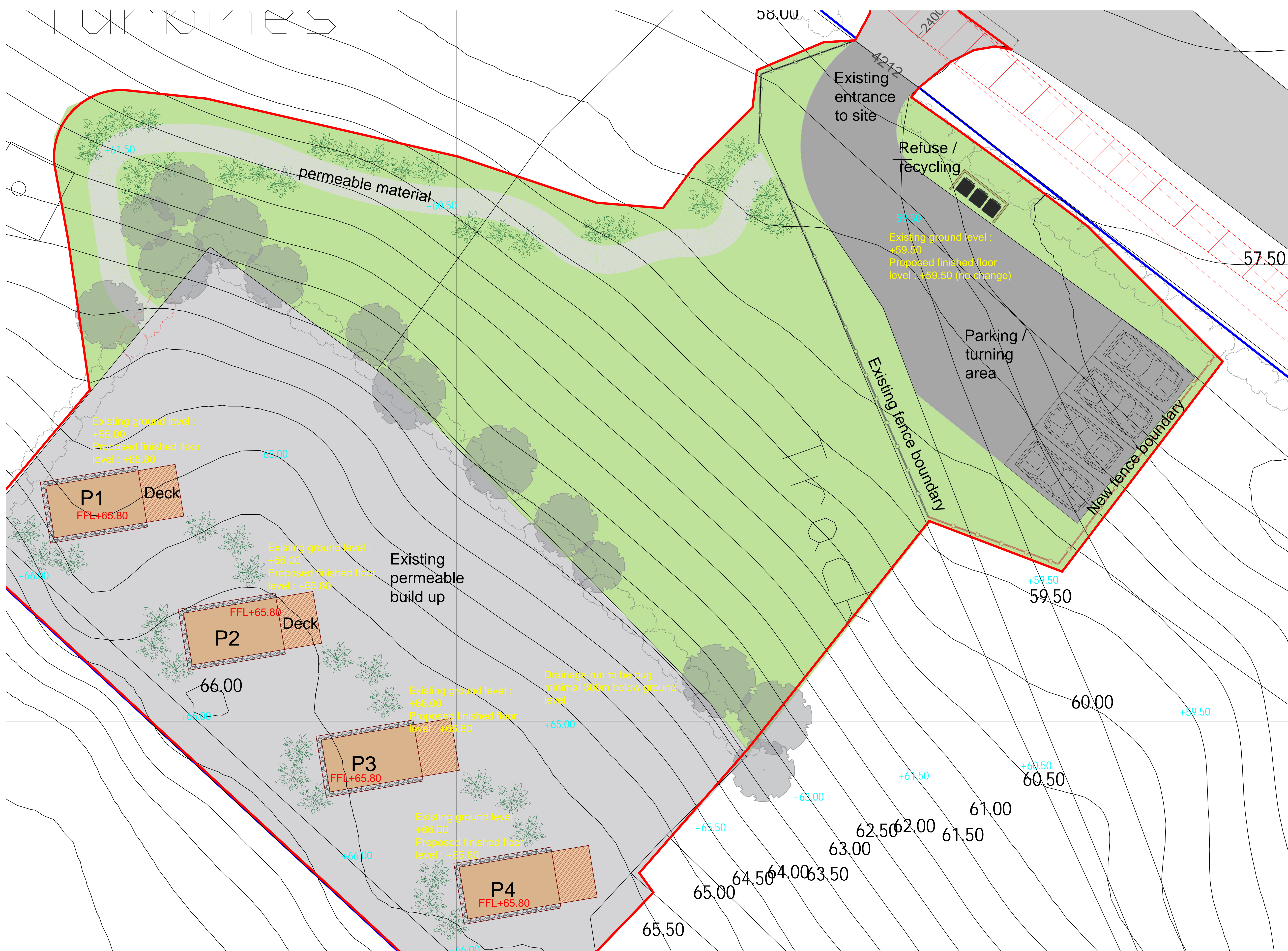



Drawing Title:
GROUND LEVELS PLAN

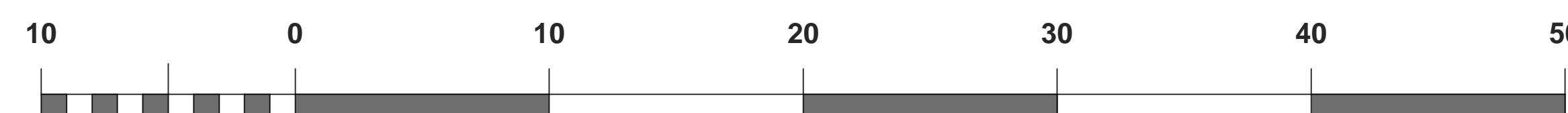
210825-01-14

Checked By: EC

Full Planning Application



SITE BOUNDARY



metres