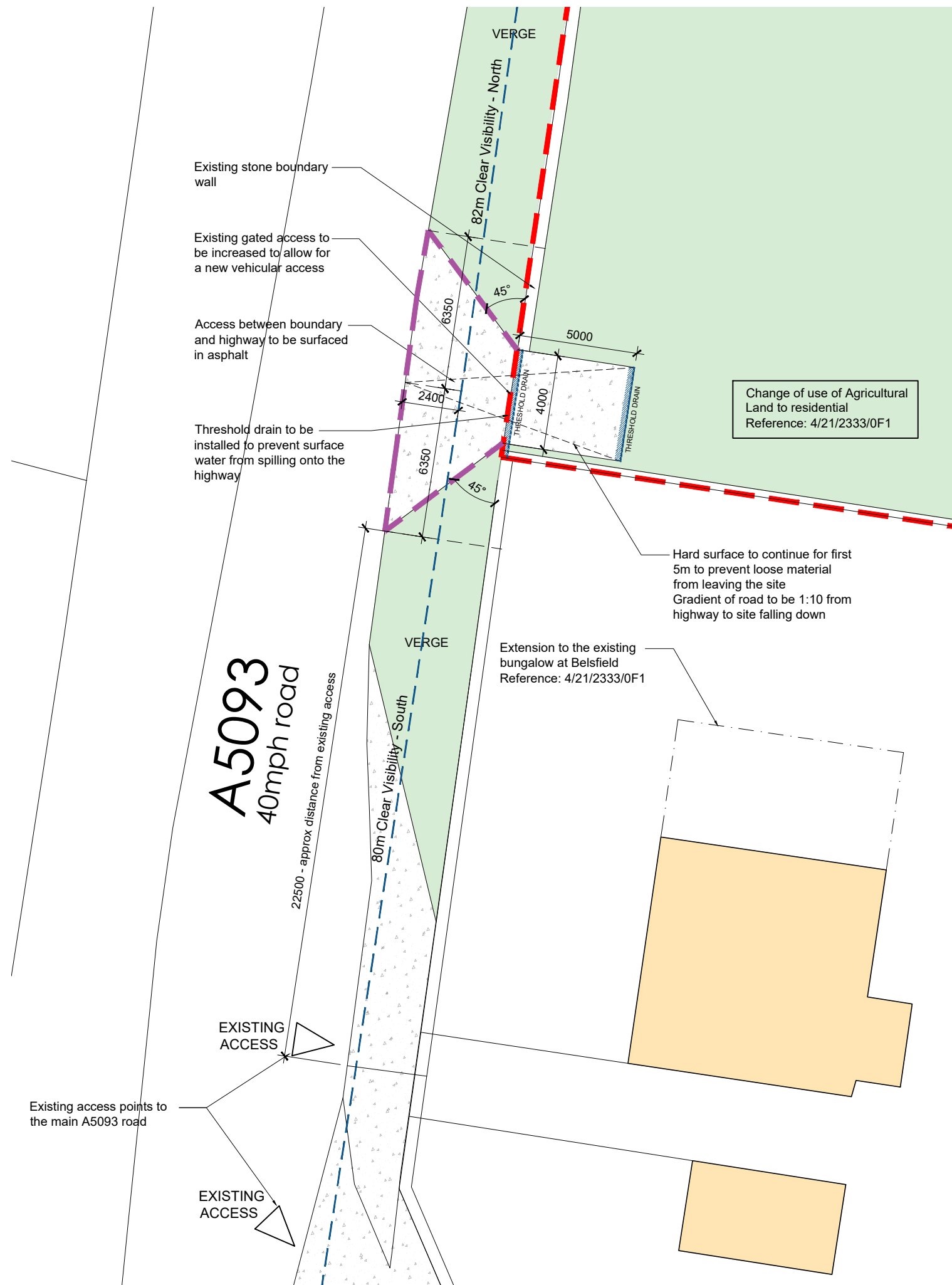


Ordnance Survey (c) Crown Copyright 2021. All rights reserved. Licence number 100022432

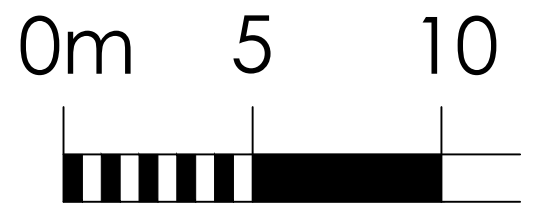
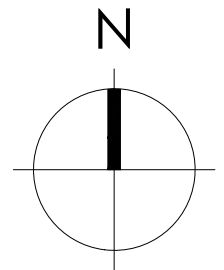
△ PROPOSED SITE PLAN @ 1:1000



Existing access points to the main A5093 road

EXISTING ACCESS

△ PROPOSED SITE PLAN @ 1:200



- LOCAL AUTHORITY LAND TO FORM NEW VEHICULAR ENTRANCE
- SITE APPLICATION BOUNDARY



DRAWING MAYBE SCALED FOR PLANNING PURPOSES ONLY!
 ANY DISCREPANCIES TO BE DRAWN TO THE ATTENTION OF FOX-AD LTD
 © FOX ARCHITECTURAL DESIGN LTD

Rev.	Date	Description

Client:	STEPHEN SHARP
Project:	LAND NORTH OF BELSFIELD - THE GREEN MILLOM
Title:	PROPOSED SITE PLAN
Scale:	1:200@A3
Date:	SEPTEMBER 2023
Status:	PLANNING
Drawing Reference:	21-56-P-01
Revision:	-