

**Flood Zones Map:**  
**CGP Ltd, Mainsgate Road**  
**Millom, Cumbria, LA18 4JY**

Produced: 19 August 2020  
 Our Ref: CL179395  
 NGR: SD1749879547

**Key**

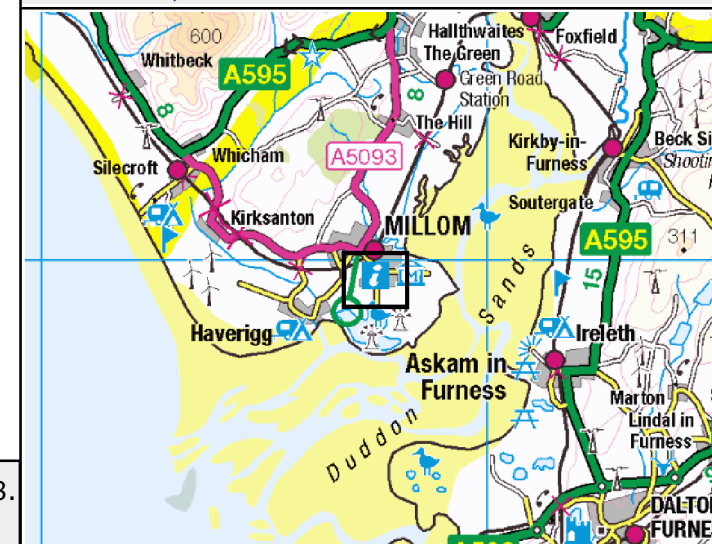
- Main River
- Areas Benefitting from Defences
- Flood Zone 3
- Flood Zone 2

**Flood Zone 3** shows the area that could be affected by flooding:

- from the sea with a 0.5% or greater chance of happening each year
- or from a river with a 1.0% or greater chance of happening each year.

**Flood Zone 2** shows the extent of an extreme flood from rivers or the sea with up to 0.1% chance of occurring each year.

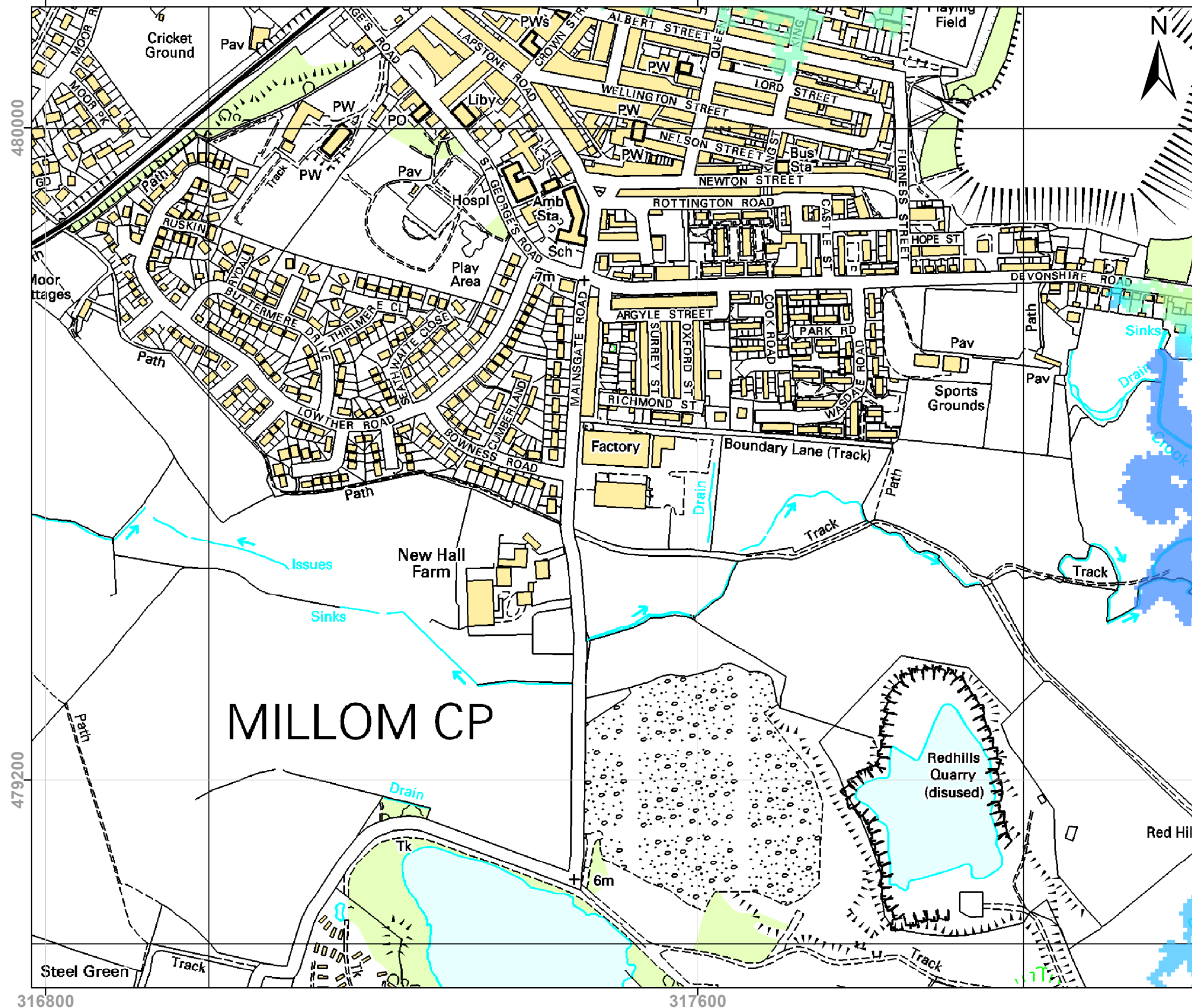
**ABDs** (Areas Benefitting from Defences) show the area benefiting from defences during a 0.5% tidal, or 1.0% fluvial flood event.











**Tidal Flood Levels Map:**  
CGP Ltd, Mainsgate Road  
Millom, Cumbria, LA18 4JY

Produced: 19 August 2020

Our Ref: CL179395

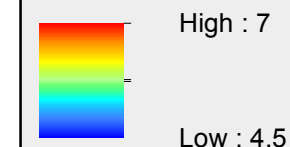
NGR: SD1749879547

### Key

Main River

**Tidal Defended 0.5% annual probability of flooding + Climate Change**

mAOd

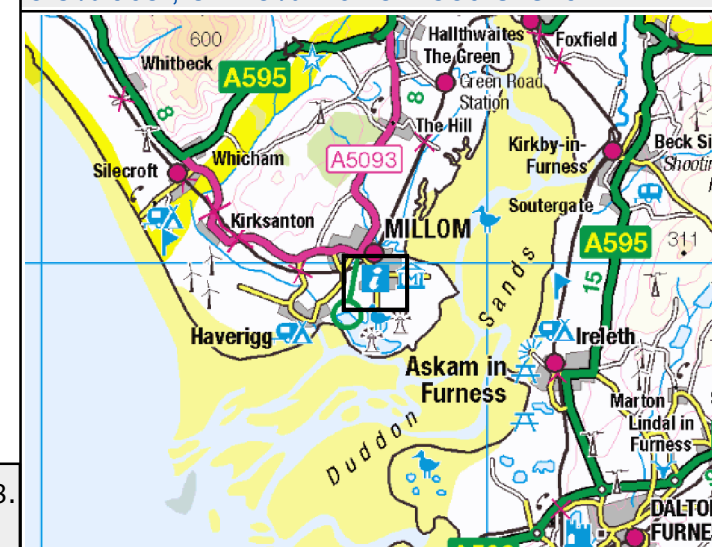


**Flood Zone 3** shows the area that could be affected by flooding:

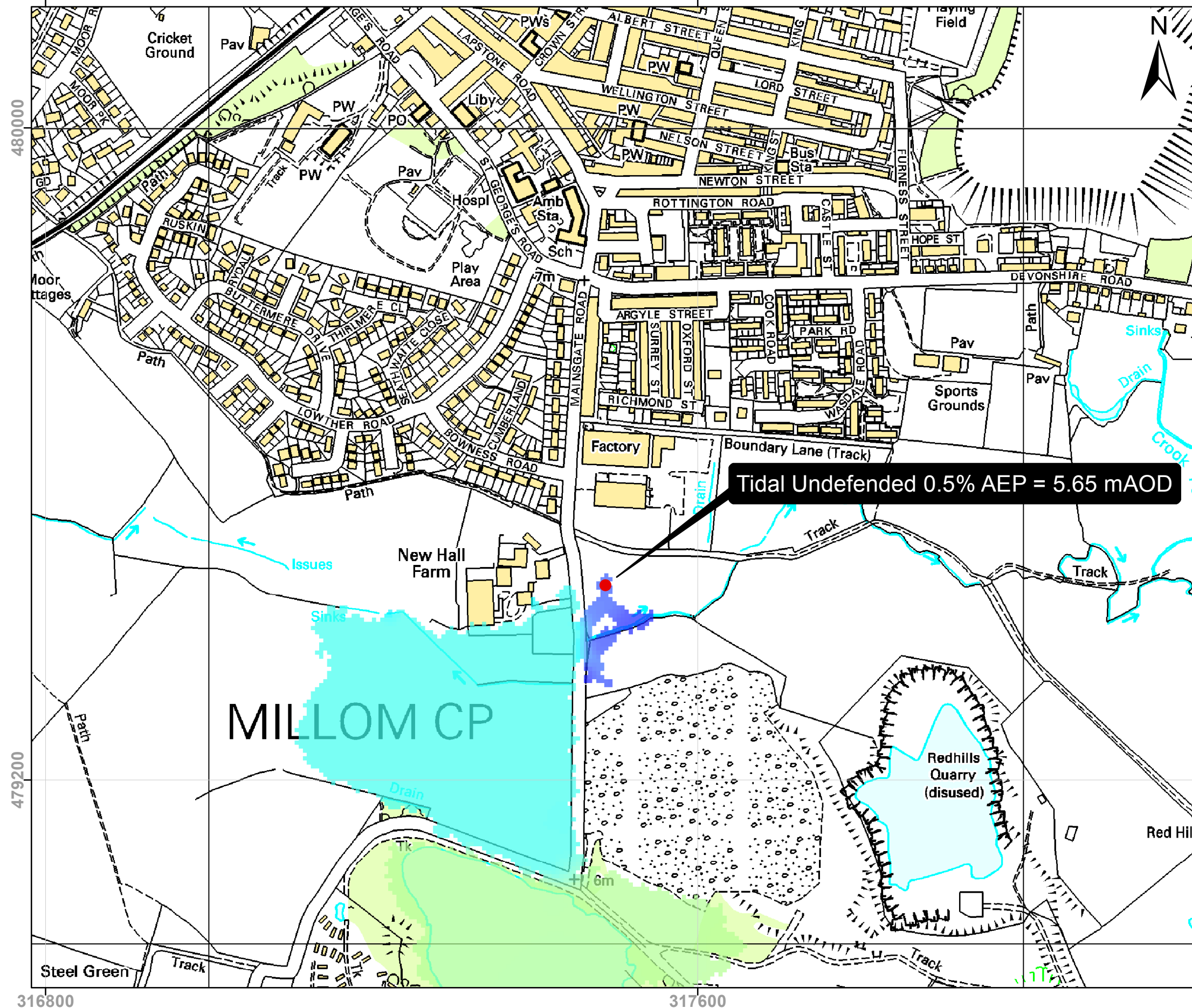
- from the sea with a 0.5% or greater chance of happening each year
- or from a river with a 1.0% or greater chance of happening each year.

**Flood Zone 2** shows the extent of an extreme flood from rivers or the sea with up to 0.1% chance of occurring each year.

**ABDs** (Areas Benefiting from Defences) show the area benefiting from defences during a 0.5% tidal, or 1.0% fluvial flood event.







**Tidal Flood Levels Map:**  
CGP Ltd, Mainsgate Road  
Millom, Cumbria, LA18 4JY

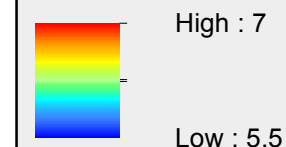
Produced: 19 August 2020  
Our Ref: CL179395  
NGR: SD1749879547

### Key

Main River

**Tidal Undefended 0.5% annual probability of flooding**

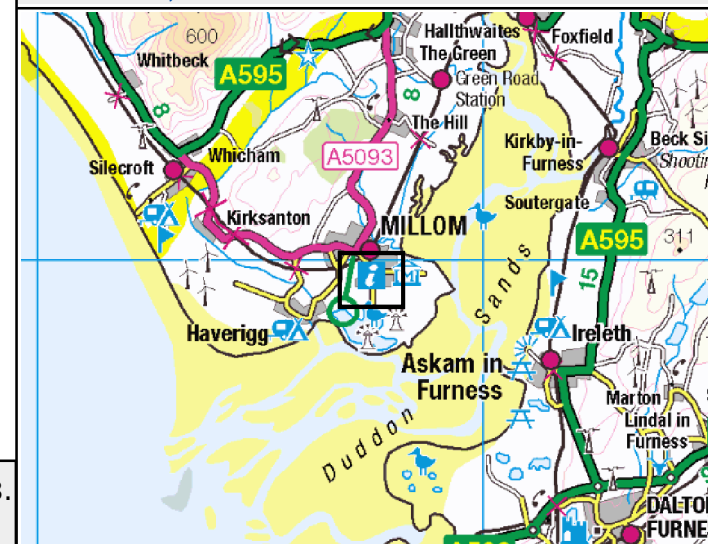
mAOD



**Flood Zone 3** shows the area that could be affected by flooding:  
- from the sea with a 0.5% or greater chance of happening each year  
- or from a river with a 1.0% or greater chance of happening each year.

**Flood Zone 2** shows the extent of an extreme flood from rivers or the sea with up to 0.1% chance of occurring each year.

**ABDs** (Areas Benefiting from Defences) show the area benefiting from defences during a 0.5% tidal, or 1.0% fluvial flood event.



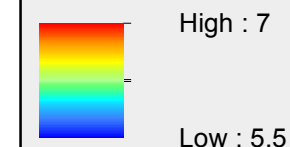


### Key

 Main River

**Tidal Undefended 0.5% annual probability of flooding + Climate Change**

mAOD

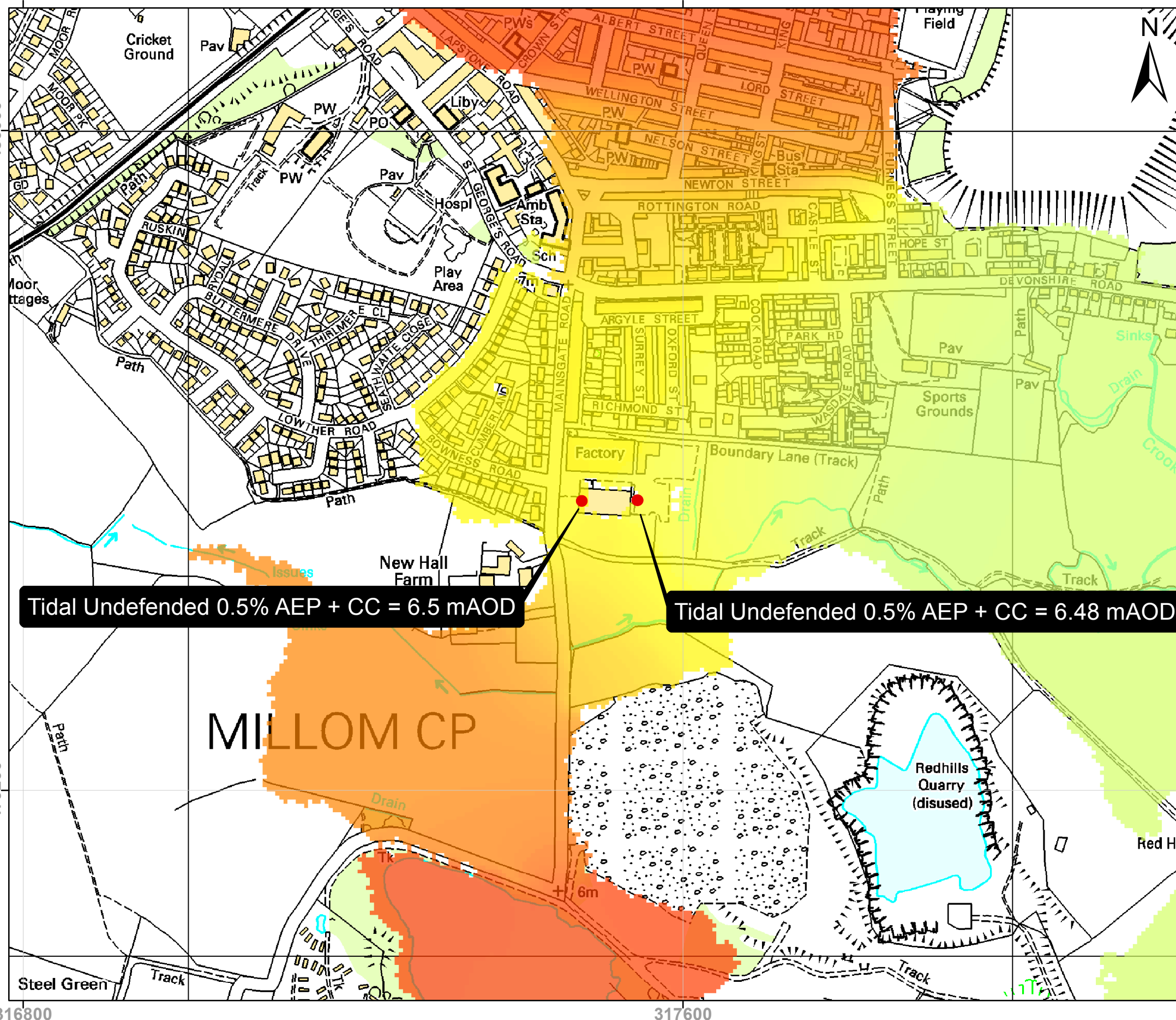
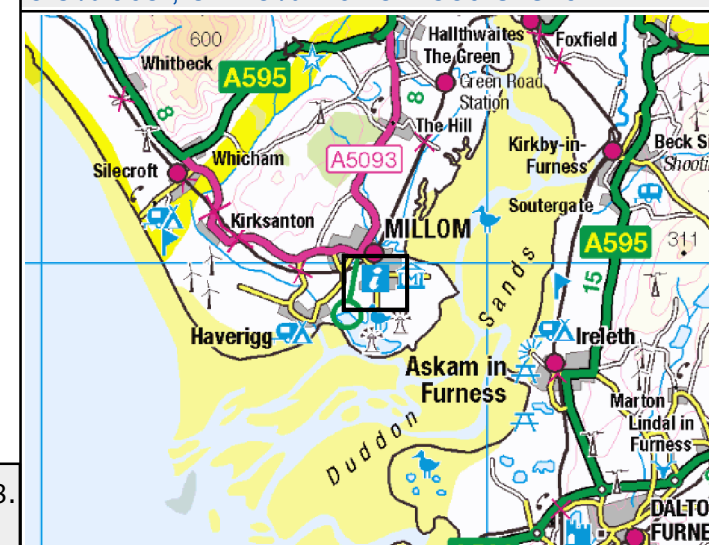


**Flood Zone 3** shows the area that could be affected by flooding:

- from the sea with a 0.5% or greater chance of happening each year
- or from a river with a 1.0% or greater chance of happening each year.

**Flood Zone 2** shows the extent of an extreme flood from rivers or the sea with up to 0.1% chance of occurring each year.

**ABDs** (Areas Benefiting from Defences) show the area benefiting from defences during a 0.5% tidal, or 1.0% fluvial flood event.



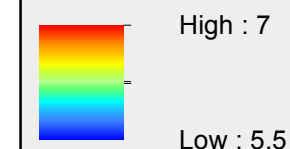


### Key

 Main River

**Tidal Undefended 0.1% annual probability of flooding**

mAOD



**Flood Zone 3** shows the area that could be affected by flooding:

- from the sea with a 0.5% or greater chance of happening each year
- or from a river with a 1.0% or greater chance of happening each year.

**Flood Zone 2** shows the extent of an extreme flood from rivers or the sea with up to 0.1% chance of occurring each year.

**ABDs** (Areas Benefiting from Defences) show the area benefiting from defences during a 0.5% tidal, or 1.0% fluvial flood event.

