






FURNITURE / BOUNDARIES


 **F1.0 - PICNIC TABLE**
Location: Site wide
Material: Corten Steel / Timber / Concrete


 **F2.0 - BENCH**
Location: Site wide
Material: Corten Steel / Timber / Concrete


 **F2.1 - BENCH (EXISTING)**
Location: Site wide
Material: Timber


 **F3.0 - WAYFINDING - SITE NAVIGATION**
Location: Site wide
Material: Corten Steel w/ laser cuttings


 **F4.0 - WAYFINDING - ARRIVAL**
Location: Site wide
Material: Corten Steel w/ laser cuttings


 **F5.0 - INFO BOARD: ECOLOGY**
Location: Site wide
Material: Corten Steel w/ laser cuttings


 **F5.1 - INFO BOARD: MAP LOCATION**
Location: Site wide
Material: Corten Steel w/ laser cuttings


 **F5.2 - INFO BOARD: HERITAGE**
Location: Site wide
Material: Corten Steel w/ laser cuttings


 **F6.0 - VIEWING SCREEN**
Location: To Hidden Lagoon
Material: Timber


 **F7.0 - DOUBLE LEAF GATE**
Location: Road to Welcome Building / HWRC
Material: Subject to future detail


 **F7.1 - SINGLE LEAF GATE**
Location: To Tern Island fence
Material: Subject to future detail


 **F8.0 - FEATURE FENCE**
Location: Site wide
Material: Timber


 **F8.1 - EXISTING FENCE**
Location: Site wide
Material: Timber


 **F9.0 - FEATURE ARTWORK**
Location: Site wide
Refer to Design & Access Statement Chapter 7


 **F10.0 - CAR PARK PAY MACHINE**
Location: To Visitor Centre car park
Material: -


 **F11.0 - FEATURE CONC BENCH w/ TIMBER TOP**
Location: Site wide
Material: Concrete / Timber


 **F12.0 - CYCLE PARKING**
Location: Site wide
Material: Steel


 **F13.0 - TIMBER LOGS**
Location: To car parking spaces
Material: Timber


 **F14.0 - EV CHARGING LOCATIONS**
Location: To welcome building car park
Material: -


 **F15.0 - THRESHOLD DETAIL**
Location: To key thresholds
Material: Corten

 **F16.0 - BIRD HIDE**
Location: To Hidden Lagoon / Lagoon
Material: Timber

 **F17.0 - PV CANOPY**
Location: To welcome building car park
Material: Subject to future detail

 **F18.0 - WASTE BIN**
Location: Site wide
Material: Corten

 **F19.0 - HAND RAIL**
Location: To entrance steps
Material: Steel

 **F20.0 - BOLLARD**
Location: To Byway Entrances
Material: Timber

NOTES:
1. DO NOT SCALE FROM THIS DRAWING. ALWAYS WORK TO NOTED DIMENSIONS.
2. ALL SETTING-OUT LEVELS AND DIMENSIONS TO BE CHECKED ON SITE PRIOR TO THE INSTALLATION OF MATERIALS AND ANY DISCREPANCIES ARE TO BE BROUGHT TO THE ATTENTION OF THE CONTRACT ADMINISTRATOR IMMEDIATELY.
3. THIS DRAWING MUST BE READ WITH THE RELEVANT SPECIFICATION DOCUMENTS AND DETAIL DRAWINGS. ANY DISCREPANCIES MUST BE BROUGHT TO THE ATTENTION OF THE CONTRACT ADMINISTRATOR IMMEDIATELY.
4. THIS DRAWING IS COPYRIGHT PROTECTED AND MAY NOT BE REPRODUCED IN WHOLE OR PART WITHOUT WRITTEN AUTHORITY.
5. ALL DIMENSIONS ARE IN MILLIMETRES UNLESS OTHERWISE STATED.
6. NOTE DRAWING SUSTAINABILITY CODE SHOWN BELOW. DRAWING NOT TO BE USED FOR CONTRACTUAL AGREEMENT WITHOUT A1 STATUS.

THIS DRAWING WAS PLOTTED ON:
08/04/2025












REVISION HISTORY				
DATE	REV	ZONE	DESCRIPTION	CHK
26/03/25	P01		Stage 03 draft issue - for coordination	MDM
07/04/25	P02		Issued for planning	MDM

KEY

GENERAL INFORMATION

 APPLICATION BOUNDARY

HARDWORKS

-  **S1.0 - SELF BINDING GRAVEL WITHOUT EDGINGS EXCEPT ON STEEP GRADIENTS (P)**
Location: To primary pedestrian routes
Dims: 15m wide
-  **S2.0 - STONE TO DUST SURFACE (V)**
Assumed: Existing surface planned - pot holes filled - Type 1 dressing with Grano Dust surface finish
Location: To Byway
Dims: As existing
-  **S3.0 - TIMBER BOARDWALK (P)**
Location: To stand dune raised walkway
Dims: 18m wide w/ low upstand
-  **S4.0 - VEHICULAR MACADAM (V)**
Location: Visitor Centre car park / Access Road Trench
Dims: 15m wide trench cover w/ passing places
-  **S5.0 - VEHICULAR ROUTE (MACADAM) (V)**
Assumed: Some resurfacing as per S4.0 specification
Location: To access road from Mainsgate Road to visitor centre - existing surface made good
Dims: 4.8m wide
-  **S6.0 - NATURAL STONE PAVING (P)**
Location: To Towsey Hole Windmill
-  **S7.0 - INSITU CONCRETE w/ SMOOTH FINISH (P)**
Location: To in ground railway details / Visitor Centre / Hoadbarrow Lighthouse
-  **S7.1 - INSITU CONCRETE w/ EXPOSED AGGREGATE FINISH (P / V)**
Location: To Visitor Centre / Whiterock Junction
-  **S8.0 - REINFORCED GRAVEL (P)**
Location: To Visitor Centre car park / Annie Lowther Hide
-  **S9.0 - RAISED STEEL WALKWAY w TIMBER EDGE (P)**
Location: To Visitor Centre
-  **SE - SURFACE EXISTING**
Location: As noted



ORIGINATOR

 **Layer.studio**

W **layer.studio**
01625 523 157
manchester or
newcastle@layer.studio

MANCHESTER
80 Grove Street
Willslow
Cheshire
SK9 1DR

NEWCASTLE
Studio 29
39 High Bridge Works
Cheshire
Newcastle-upon-Tyne
NE1 1EW

Client
Cumberland Council

Project
The Iron Line
Millom, Cumbria

Drawing Title
GA | Haverigg Lighthouse & Tern Island Hide

Created By MDM	Checked By CL	Scale 1:200	Sheet Size A1
Project Number 289	Originator LYR	XX-ZZ-DWG-L-1213	
Work Stage Stage 3	Status Planning	Revision P02	