








Mound 7 Proposed Cumulative View from 6th Fairway

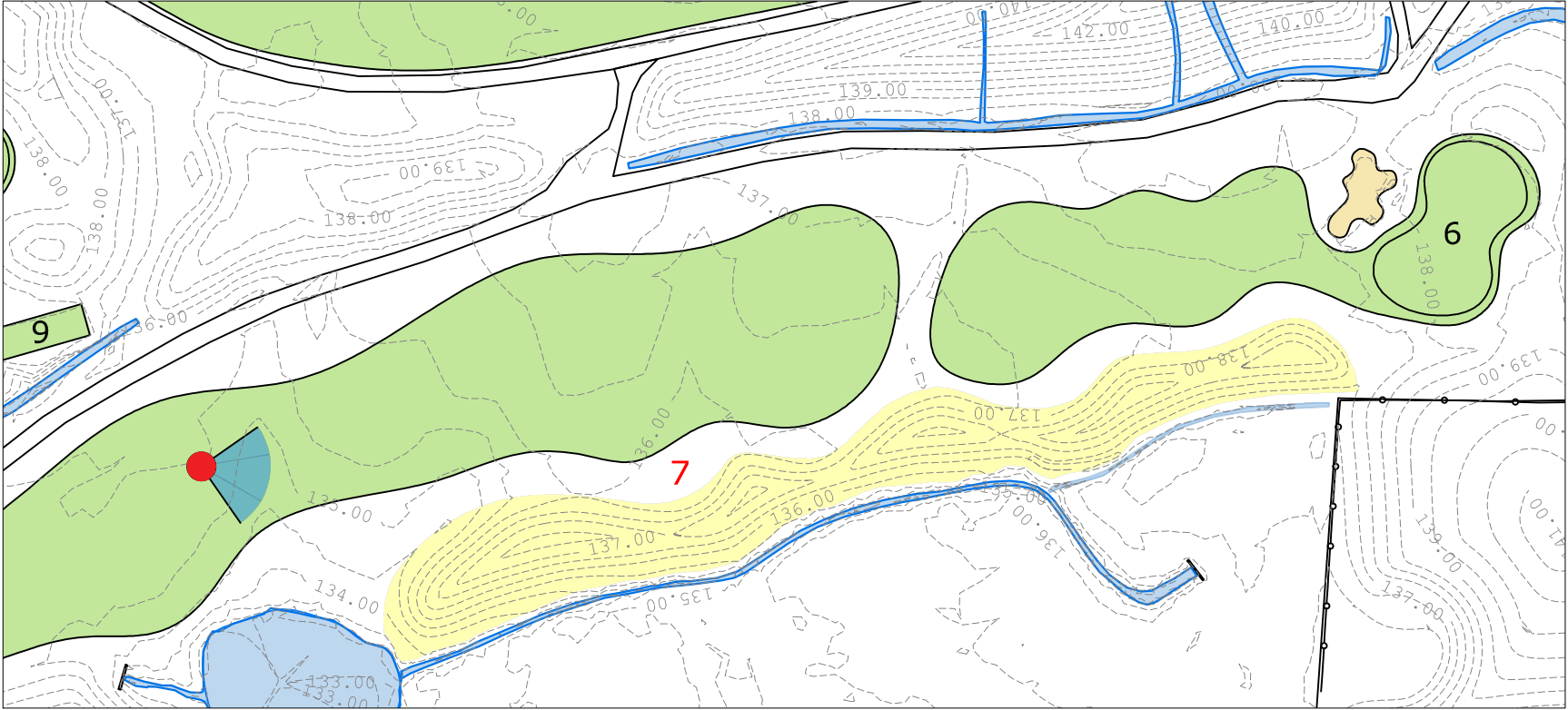
KEY

-  Proposed Earthworks Area
-  Fairway/Tee
-  Ponds
-  Bunkers
-  Viewpoint Location

Mound 7 Volume Summary = 2,162 m3

Mound Ref	Cut volume	Earthworks area	Fill volume	Total area	Net volume
7	0	2,635	2,162	2,635	2,162

Date 14.05.21



View Location Plan Scale 1:1250