

# SITE PLAN.

The copyright of this drawing and design is vested with Bywater + Tweedale and must not be copied or reproduced without first obtaining the written consent of the author. This drawing must not be scaled. Only figured dimensions are to be used. All dimensions, levels, alignments, angles etc. are to be verified on site against existing conditions by qualified persons. Any discrepancies are to be reported to the architect in writing for clarification prior to execution of the work.

## NOTES

Survey Note:  
Levels shown relate to OSBM

Contours @ 0.25m intervals.

Survey Key:

- Cover
- Man Hole
- Fire Hydrant
- Water Supply
- Lamp Post
- Electricity Pole
- TP Telegraph Pole
- Anchor Point
- Bench Mark
- Bore Hole
- AV Air Valve
- FP Fire Point
- SV Stop Valve
- CATV Cable TV
- TBCH Top of Bottom Cable Hanging
- O/H Power
- O/H Telecommunications

**SITE AREA:**  
0.16 ha. approximately  
0.4 acres. approximately

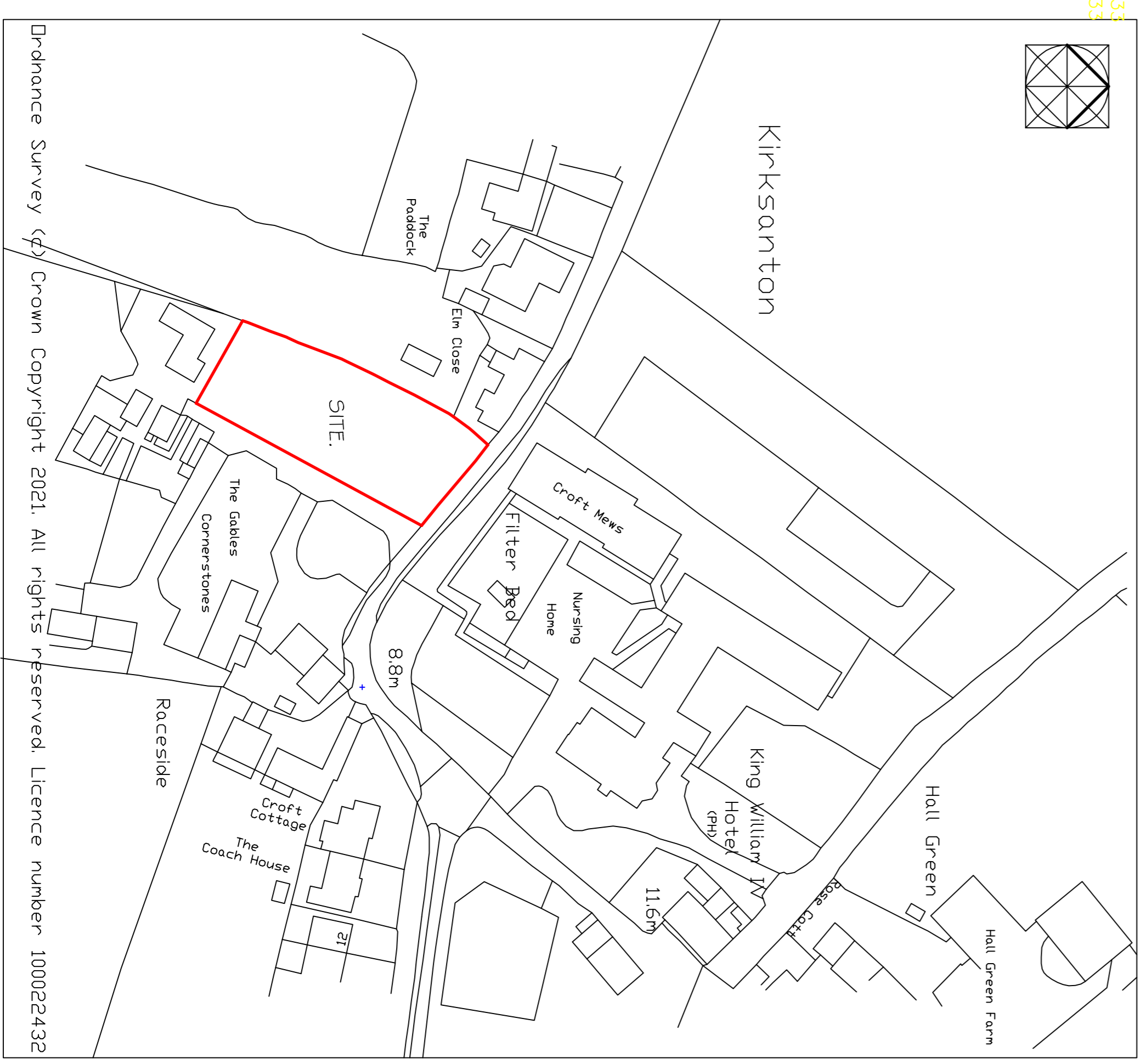
Rev. Details	Date



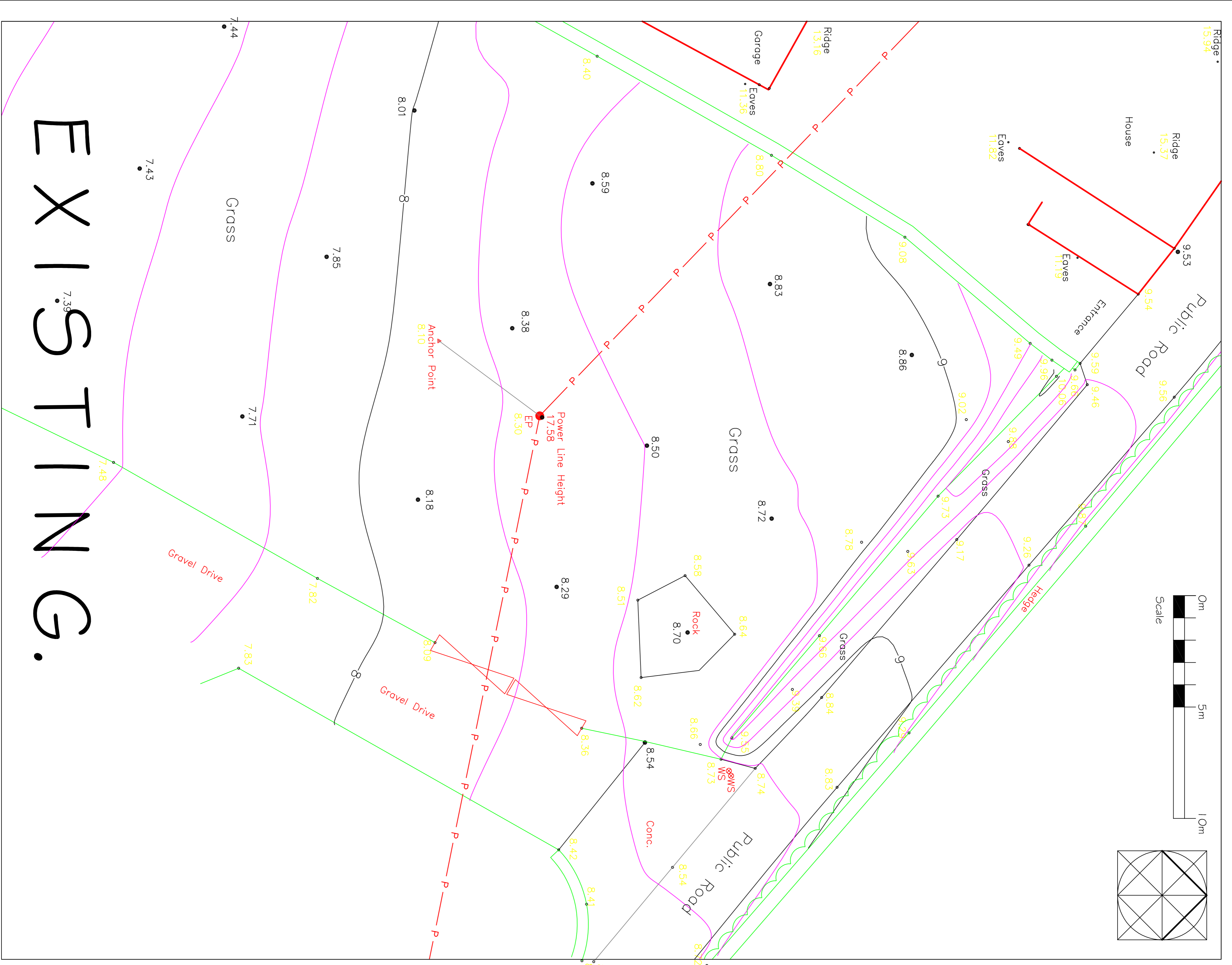
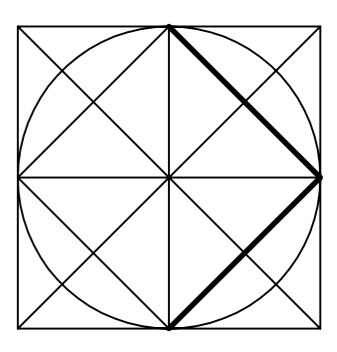
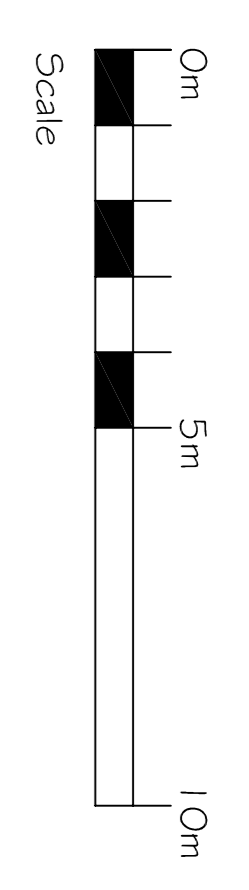
**BYWATER + TWEEDALE**  
Architects  
Springfield  
Preston Patrick  
Miltonthorpe  
Cumbria  
LA7 7PB  
Tel: 015395 - 67977  
Fax: 015395 - 67976  
enquiries@bywatertweedale.co.uk  
www.bywatertweedale.co.uk

Client	M & G Developments Ltd.
Project	New Dwelling Raceside, Kirksanton, Millom.
Drawing	Drawing
Site Plan as Existing. Site Location Plan. EXISTING.	
Scale	1:100@A1 Auth.
Date	3/21 GB.
Drawing Number	Revision
10042 / 1 .	

# LOCATION PLAN.



Ordnance Survey (c) Crown Copyright 2021. All rights reserved. Licence number 100022432



# EXISTING.