



# Copeland Local Plan Evidence Document

## **Village Services Survey**

December 2021



## Contents

Introduction .....	3
Copeland Village Services Survey – Summary (December 2021) .....	5
Appendix - Maps and Tables showing Services available in each village .....	7
Arlecdon and Rowrah .....	8
Asby.....	10
Beckermeth.....	12
Bigrigg .....	14
Braystones.....	16
Calderbridge.....	18
Cleator.....	20
Common End.....	22
Coulderton .....	24
Distington.....	26
Drigg.....	28
Ennerdale Bridge.....	30
Frizington .....	32
Gilgarran.....	34
Gosforth .....	36
Haile .....	38
Hallthwaites .....	40
Haverigg .....	42
Holmrook .....	44
Howgate.....	46
Keekle.....	48
Kirkland .....	50
Kirksanton .....	52

Lamplugh.....	54
Low Moresby.....	56
Lowca .....	58
Middletown.....	60
Moor Row .....	62
Moresby Parks .....	64
Nethertown.....	66
Parton.....	68
Pica .....	70
Sandwith .....	72
Seascale.....	74
Silecroft .....	76
St. Bees.....	78
Summervale.....	80
The Green.....	82
The Hill .....	84
Thornhill .....	86
Wilton.....	88



# Introduction

## Purpose of the Survey

The Copeland Local Plan provides the framework for sustainable development in the borough. A key part of this is to ensure that development takes place in locations which provide the best access to essential local services and employment opportunities. These 'Local Centres' might be a single large village or a group of villages. New development should be focused in or near the borough's towns or to these centres.

This survey establishes the level of services and employment opportunities available in each of the borough's settlements outside the 4 main towns and will therefore inform the settlement hierarchy and development strategy for the Copeland Local Plan.

The report itself is merely a statement of fact and does not draw any conclusions as to which villages or groups of villages should be designated as Local Centres. This work will be carried out as part of the preparation of the Local Plan itself.

*All settlement boundaries where shown on the plans are as per the Copeland Local Plan 2001-2016 (adopted in 2006).*

This Survey builds on the initial Village Services Survey from 2010 and can also help to identify the change that has taken place since 2010.

## Methodology

All of the settlements included in the study were visited during December 2021 and details of the number, type and location of all services (where present) were noted on a standard form. This included services outside the adopted settlement boundaries where they related to an existing Local Centre. The information was then circulated to Parish Councils in July 2017 to ensure that all services had been properly recorded. The document was then updated to reflect this feedback.

This information has been collated in the following way:

- A table summarising the level of services in each settlement
- Number of services in 2021 and 2019 and differences
- The location of each facility has been plotted using GIS software onto OS mapping and the maps and supporting tables for each village can be found in the Appendix



Copeland Village Services Survey – Summary (December 2021)

Village	Approx. Population	Sec. Sch	Prim Sch.	Nursery/Cre che	Doctor	Dentist	Community Buildings	Church	Pub	Restaurant/ Cafe/ Takeaway	Hotel / B&B	Post Office	Shop	Employer	Fire Service	Open Space	Post Box	Phone Box	Daily Public Transport	Daily Public Transport Comments	Road Classification	Totals 2021	Totals 2019	Total 2017	Difference
Arlecdon/Rowrah	968	0	1	0	0	0	2	1	3	0	2	1	1	4	0	2	2	1	0		A5086	20	20	20	0
Asby	205	0	0	0	0	0	0	0	0	0	1	0	0	0	0	0	1	0	0		Unclassified	2	2	1	0
Beckermat	692	0	1	1	0	0	1	1	2	0	1	0	0	2	0	1	1	1	0		C4014	12	12	12	0
Bigrigg	817	0	0	0	0	0	1	1	1	1	0	0	1	4	0	1	2	1	0	Service No. 30 - every 30 mins approx	A595	13	13	13	0
Braystones	265	0	0	0	0	0	0	0	0	1	0	0	0	0	0	0	1	1	1	Railway Station	C4014	4	4	4	0
Calder Bridge	274	0	0	0	0	0	1	2	1	0	1	0	1	3	0	1	1	1	0	Village wheels runs a service	A595	12	12	12	0
Cleator	770	0	0	0	0	0	1	2	1	1	1	0	1	1	0	2	1	1	0		A5086	12	12	11	0
Common End	294	0	0	0	0	0	0	0	0	0	1	0	0	1	0	0	1	0	0	Service No. 30 - every 30 mins approx	B5306	3	3	3	0
Coulderton	115	0	0	0	0	0	0	0	0	0	0	0	0	0	0	0	1	0	0		Unclassified	1	1	1	0
Distington	1610	0	1	0	1	0	5	2	0	1	0	0	4	6	0	3	1	0	0	Service No. 30 - every 30 mins approx	B5306	24	24	24	0
Drigg	307	0	0	0	0	0	1	1	1	1	1	0	1	1	0	0	3	1	1	Railway Station	B5344	12	12	11	0
Ennerdale Bridge	296	0	1	0	0	0	2	1	2	1	2	0	0	0	0	1	1	0	0		C4004	11	11	11	0
Frizington	2873	0	2	1	1	0	7	4	2	2	0	1	6	10	1	2	3	0	0	Service No. 30 - every 30 mins approx	A5086	42	43	37	-1
Gilgarran	255	0	0	0	0	0	0	0	0	0	0	0	0	0		0	1	0	0		Unclassified	1	1	2	0
Gosforth	1295	0	1	1	0	0	3	2	2	4	5	0	6	3	0	2	3	1	0		C4018	33	33	27	0
Haile	159	0	0	0	0	0	1	1	0	0	0	0	0	0	0	0	1	0	0		C4016	3	4	4	-1
Hallthwaites	50	0	1	0	0	0	0	1	0	0	0	0	0	0	0	1	1	0	0		Unclassified	4	4	3	0
Haverigg	1738	0	1	0	0	0	2	1	3	2	3	1	5	8	0	4	3	1	0		A5093	34	33	31	1
Holmrook	219	0	0	0	0	0	1	0	1	0	1	1	2	2	0	1	2	0	0		A595	11	10	11	1
Howgate	53	0	0	0	0	0	0	0	0	1	1	0	0	0	0	0	1	0	0	Service No. 30 - every 15 mins approx	A595	3	3	4	0
Keekle	219	0	0	0	0	0	0	1	1	0	0	0	0	0	0	1	2	0	0	Service No. 30 - every 30 mins approx	B5295	5	5	6	0
Kirkland	176	0	1	0	0	0	0	1	0	0	0	0	0	0	0	1	1	0	0		C4004	4	4	4	0
Kirksanton	134	0	0	0	0	0	1	0	0	0	0	0	0	1	0	1	1	0	0		A5093	4	5	5	-1
Lamplugh	80	0	0	0	0	0	1	1	0	0	0	0	2	0	0	0	4	0	0		C4022	8	8	7	0
Low Moresby	317	0	0	1	0	0	0	0	0	0	0	0	0	0	0	0	1	0	0		C4006	2	2	3	0
Lowca	842	0	1	0	0	0	1	0	1	0	0	0	0	1	0	4	1	0	0	Service No. 1 - every 30 mins approx	C4001	9	9	10	0
Middleton	44	0	0	0	0	0	0	0	0	0	0	0	0	0	0	0	1	0	0		C4021	1	1	1	0
Moor Row	1003	0	1	0	0	0	0	1	1	0	1	0	1	3	0	1	2	0	0		C4003	11	11	9	0
Moresby Parks	1187	0	1	1	0	0	2	1	0	0	0	0	1	8	0	5	2	0	0		C4006	21	21	23	0
Nethertown	170	0	0	0	0	0	0	0	0	1	0	0	0	1	0	1	1	0	1	Railway Station	C4020	5	5	6	0
Parton	994	0	1	0	0	0	1	1	0	1	1	0	1	0	0	6	3	0	1	Railway Station, Service No. 1 - every 30 mins approx	A595	16	18	17	-2
Pica	225	0	0	0	0	0	0	0	0	0	0	0	0	1	0	2	1	1	0		C4006	5	5	5	0
Sandwith	317	0	0	0	0	0	0	0	1	0	2	0	1	0	0	0	1	1	0		Unclassified	6	5	5	1
Seascale	2107	0	1	1	1	0	5	3	3	6	7	1	6	9	1	6	6	1	1	Railway Station	B5344	58	58	59	0
Silecroft	242	0	0	0	0	0	2	0	1	1	1	0	0	3	0	2	2	1	1	Railway Station	Unclassified	14	14	13	0
St Bees	1842	1	1	3	0	0	8	2	5	1	8	1	3	0	0	12	4	0	1	Railway Station	B5345	50	50	51	0
Summergrove	166	0	0	0	0	0	1	0	1	1	1	0	0	0	0	0	0	0	0		Unclassified	4	4		0
The Green	278	0	0	0	0	0	1	0	1	0	0	0	0	1	0	1	2	0	1	Railway Station	A5093	7	7	8	0
The Hill	184	0	0	0	0	0	1	0	0	0	2	0	0	1	0	0	1	1	0		A5093	6	6	3	0
Thornhill	1042	0	1	1	0	0	0	1	2	0	0	1	1	0	0	2	2	0	0	Service No. 30 - every 30 mins approx	A595	11	11	10	0
Wilton	104	0	0	0	0	0	0	0	0	0	0	0	0	0	0	0	1	0	0		C4016	1	1	1	0
Totals	24925	1	17	10	3	0	52	32	36	26	43	7	44	74	2	66	70	14	0			505	507	488	



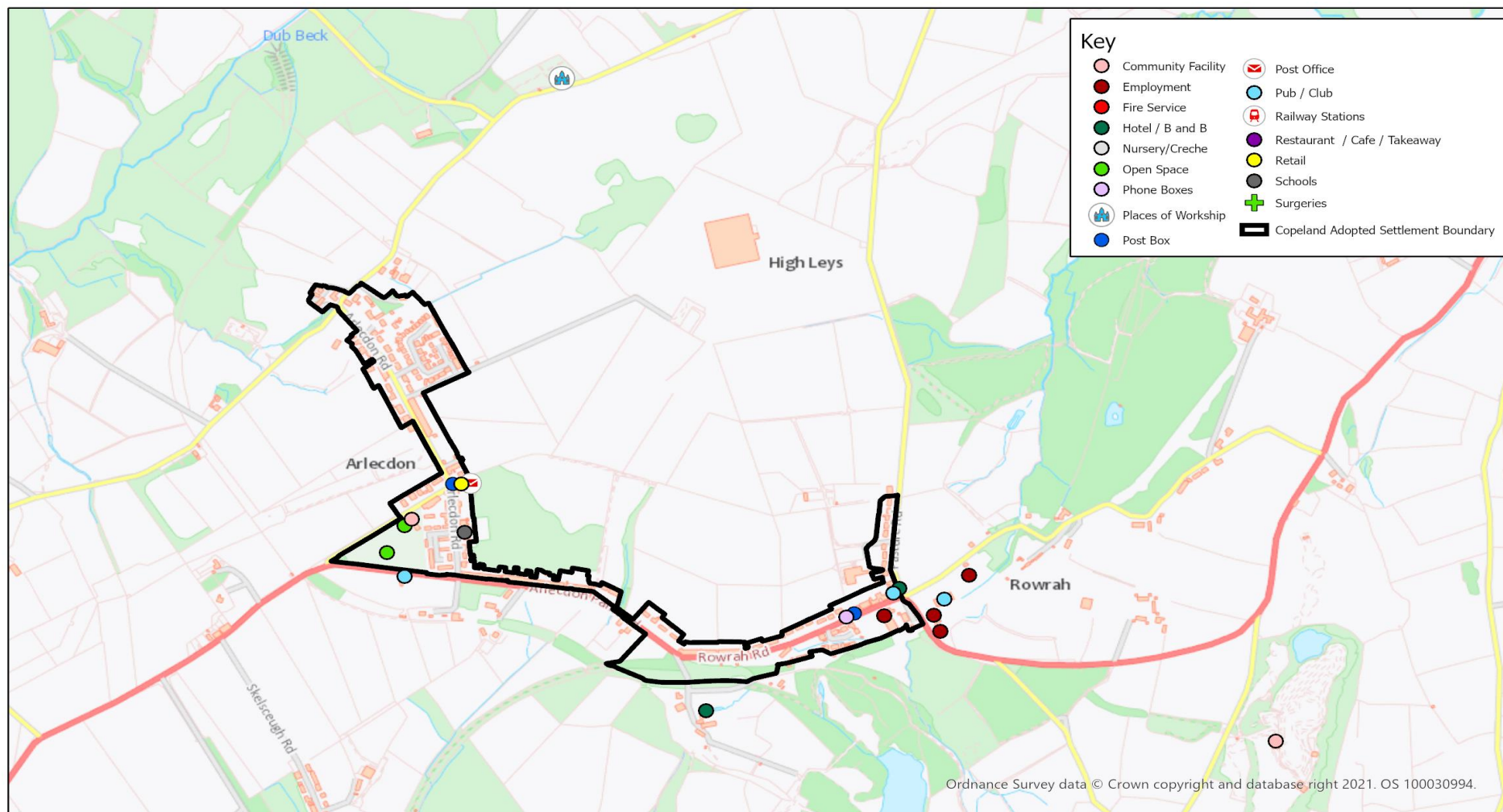
## **Appendix - Maps and Tables showing Services available in each village**

## Arlecdon and Rowrah

Population Approximately 790

Service	In the Village (Y/N)	Name of Service	Total 2021	Total 2019	Difference 2021/19
Secondary School					
Primary School	Y	Arlecdon Primary School	1	1	0
Nursery/Creche					
Doctor					
Dentist					
Community Facility	Y	Adams Memorial Hall on Barwise Row, Rowrah Circuit	2	2	0
Church	Y	St Michael's Church	1	1	0
Pub	Y	The Hound Inn, Ennerdale Craft Brewery, The Stork Hotel	3	3	0
Restaurant / Cafe / Takeaway					
Hotel / B&B	Y	The Stork Hotel, Rowrah Hall BnB	2	2	0
Post Office	Y	Arlecdon Post Office	1	1	0
Shop	Y	Arlecdon Shop	1	1	0
Employer	Y	J Edgar - car sales and servicing centre, Edgars Car Storage, Jansen Travel, Birketts	4	4	0
Open Space	Y	Playground beside community centre, Playing Field	2	2	0
Daily Public Transport	N				
Road Classification		A5086			
Cycleway Connection		Join Cyclepath at Rowrah			
Post Box	Y		2	2	0
Phone Box	Y		1	1	0

Arlecdon and Rowrah has 0 additional services identified in the 2021 survey.



## Arlecdon and Rowrah

Copeland Borough Council  
The Market Hall  
Market Place  
Whitehaven  
Cumbria, CA28 7JG



© Crown copyright & database rights (2021) Ordnance Survey (100019619).

Date of Issue: 15/10/2021

Scale: 1:11,000

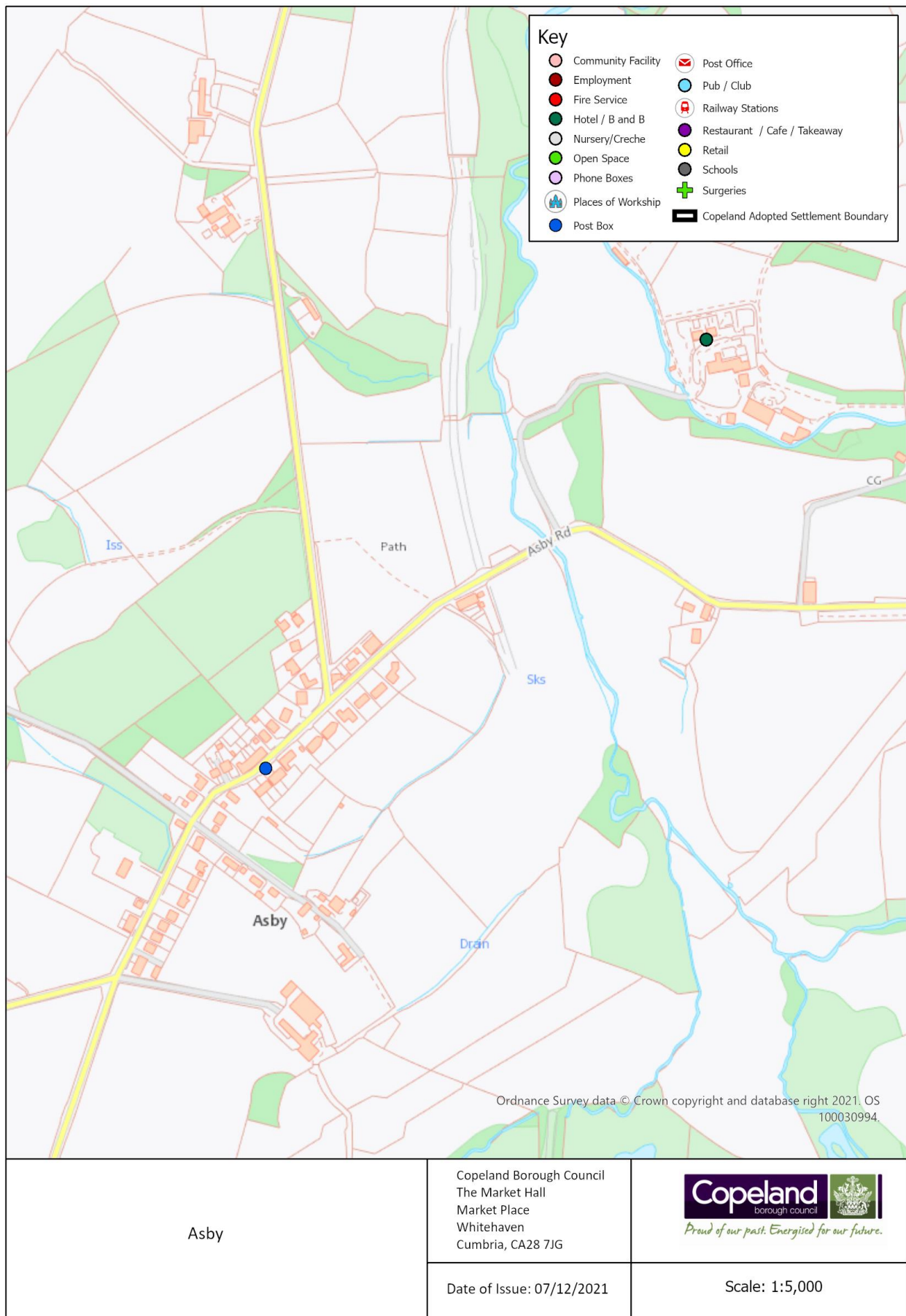
## Asby

Population Approximately 205

Service	In the Village (Y/N)	Name of Service	Total 2021	Total 2019	Difference
Secondary School	N				
Primary School	N				
Doctor	N				
Dentist	N				
Community Facility	N				
Church	N				
Pub	N				
Restaurant / Cafe / Takeaway	N				
Hotel / B&B	Y	Gatra Farm Holiday Cottages	1	1	0
Post Office	N				
Shop	N				
Employer	N				
Open Space	N				
Daily Public Transport	N				
Road Classification	-				
Cycleway Connection	?				
Post Box	Y		1	1	0
Phone Box	N				

Asby has 0 additional services identified in the 2021 survey.





## Beckermets

Population Approximately 692

Service	In the Village (Y/N)	Name of Service	Total 2021	Total 2019	Difference
Secondary School	N				
Primary School	Y	Beckermets C of E Primary School	1	1	0
Nursery/Creche	Y	Beckermets Nursery	1	1	0
Doctor	N				
Dentist	N				
Community Facility	Y	Reading Rooms	1	1	0
Church	Y	St John's Church	1	1	0
Pub	Y	Royal Oak White Mare	2	2	0
Restaurant / Cafe / Takeaway	N				
Hotel / B&B	Y	White Mare	1	1	0
Post Office	N				
Shop	N				
Employer	Y	Beckermets Service Garage and Petrol Station, RGM Norton Ltd	2	2	0
Open Space	Y	Play Park	1	1	0
Daily Public Transport	N				
Road Classification	-				
Cycleway Connection	?				
Post Box	Y		1	1	0
Phone Box	Y		1	1	0

Beckermets has 0 additional services identified in the 2021 survey.



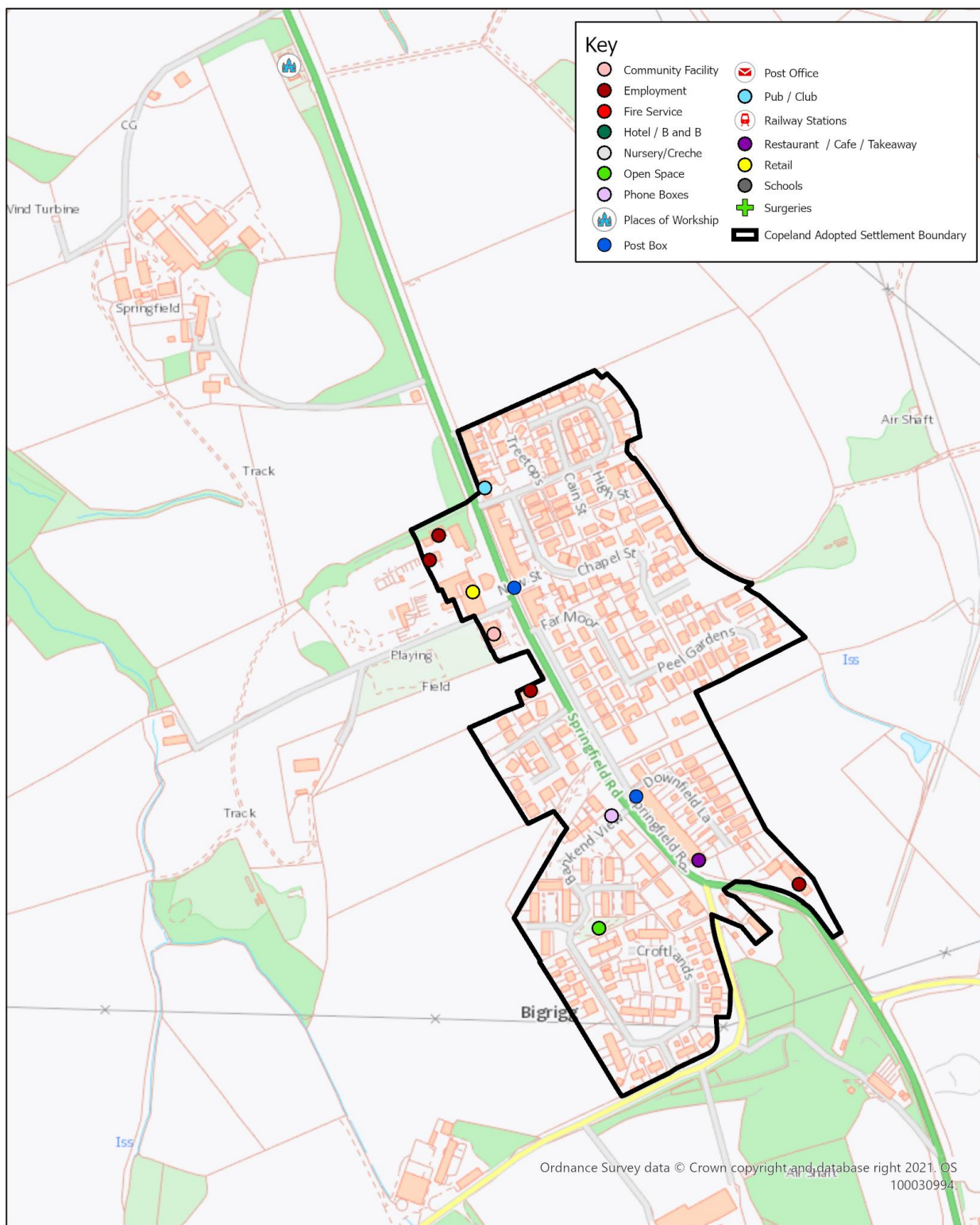
# Bigrigg


Population Approximately 817

Service	In the Village (Y/N)	Name of Service	Total 2021	Total 2019	Difference
Secondary School	N				
Primary School	N				
Doctor	N				
Dentist	N				
Community Facility	Y	Bigrigg Village Hall	1	1	0
Church	Y	St John's Church	1	1	0
Pub	Y	The Old Captains House	1	1	0
Restaurant / Cafe / Takeaway	Y	RLB Rider Levett Bucknall	1	1	0
Hotel / B&B	N				
Post Office	N				
Shop	Y	Spar Shop and Petrol Station	1	1	0
Employer	Y	D Watson and Sons Welding and Fabrication Robsons Bodyworks Nelsons Joinery RMC Ready Mix	4	4	0
Open Space	Y	Children's Playground on Bankend View	1	1	0
Daily Public Transport	Y	Service No. 30 - every 30 mins approx.			
Road Classification	-	A595			
Cycleway Connection	?				
Post Box	Y		2	2	0
Phone Box	Y		1	1	0

Bigrigg has 0 additional services identified in the 2021 survey.





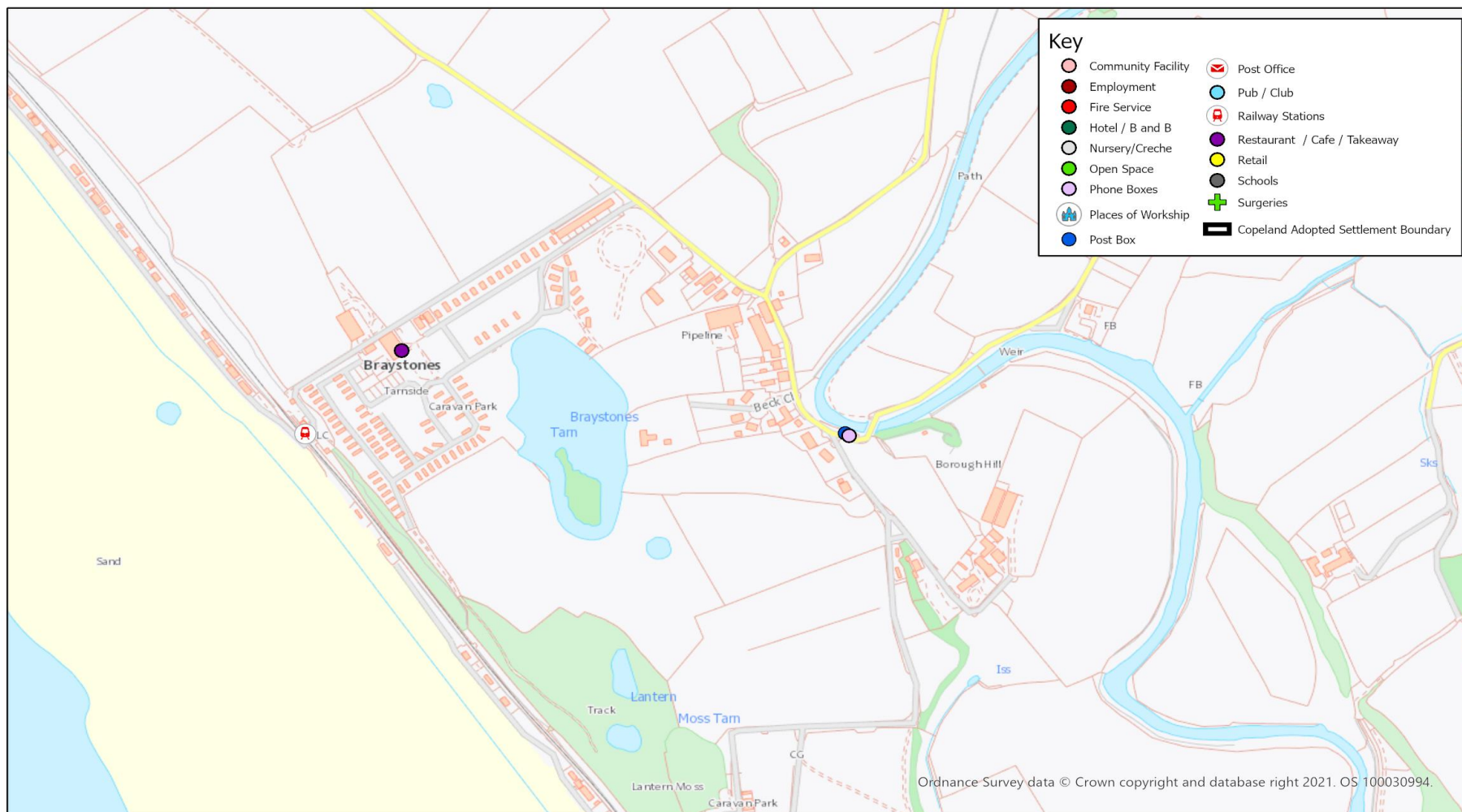
Bigrigg	Copeland Borough Council The Market Hall Market Place Whitehaven Cumbria, CA28 7JG	 <i>Proud of our past. Energised for our future.</i>
	Date of Issue: 07/12/2021	Scale: 1:5,000

## Braystones

Population Approximately 265

Service	In the Village (Y/N)	Name of Service	Total 2021	Total 2019	Difference
Secondary School	N				
Primary School	N				
Doctor	N				
Dentist	N				
Community Facility	N				
Church	N				
Pub	N				
Restaurant / Cafe / Takeaway	Y	Tarnside Caravan Park Club and Restaurant (not sure if this is open to the public)	1	1	0
Hotel / B&B	N				
Post Office	N				
Shop	N				
Employer	N				
Open Space	N				
Daily Public Transport	Y	Railway platform	1	1	0
Road Classification	-				
Cycleway Connection	N				
Post Box	Y		1	1	0
Phone Box	Y		1	1	0

Braystones has 0 additional services identified in the 2021 survey.



Braystones

Copeland Borough Council  
The Market Hall  
Market Place  
Whitehaven  
Cumbria, CA28 7JG



© Crown copyright & database rights (2021) Ordnance Survey (100019619).

Date of Issue: 07/12/2021

Scale: 1:6,000

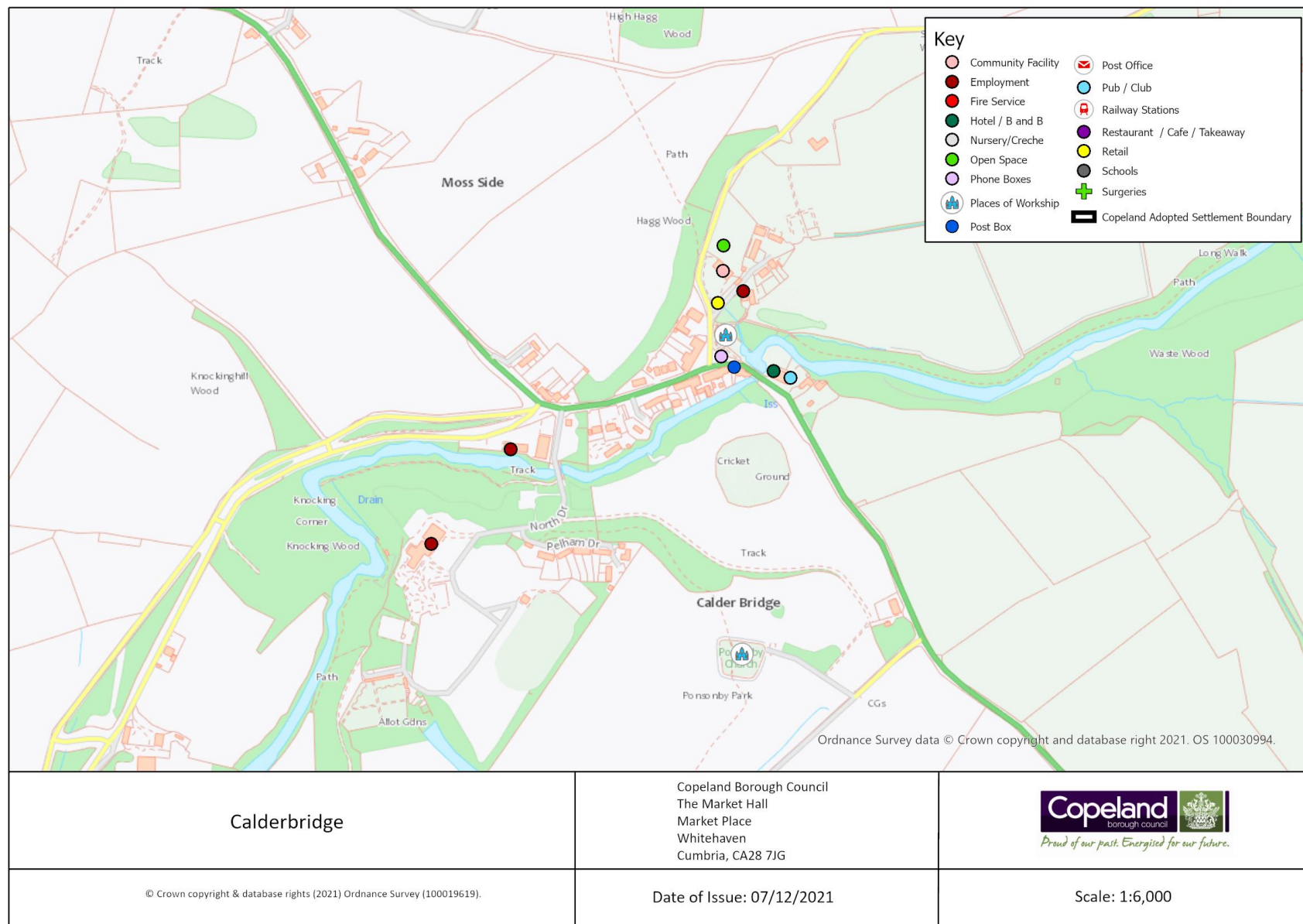
## Calderbridge

Population Approximately 274

Service	In the Village (Y/N)	Name of Service	Total 2021	Total 2019	Difference
Secondary School	N				
Primary School	N				
Doctor	N				
Dentist	N				
Community Facility	Y	Calderbridge Village Hall	1	1	0
Church	Y	St. Bridget's Church, Ponsonby Church	2	2	0
Pub	Y	Stanley Arms Hotel	1	1	0
Restaurant / Cafe / Takeaway	N				
Hotel / B&B	Y	Stanley Arms Hotel	1	1	0
Post Office					
Shop	Y	Petrol Station	1	1	0
Employer	Y	Pelham House - Offices of the NDA Mill Garage and Garden Machinery Jacksons Timer Ltd	3	3	0
Open Space	Y	Play area behind the Village Hall	1	1	0
Daily Public Transport	Y	Village Wheels runs a bus service			
Road Classification	-	A595			
Cycleway Connection	?				
Post Box	Y		1	1	0
Phone Box	Y		1	1	0

Calderbridge has 0 additional services identified in the 2021 survey.



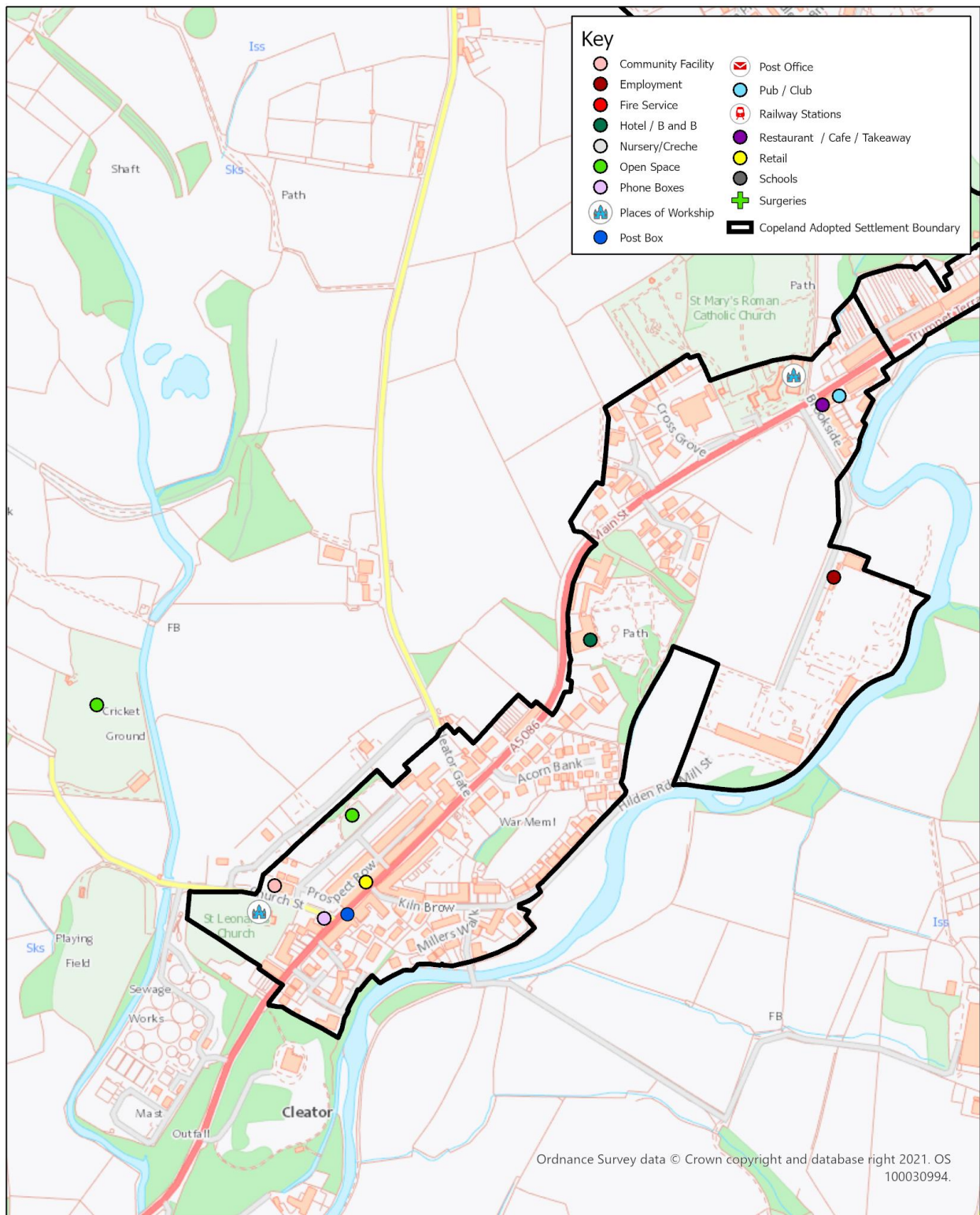



## Cleator

Population Approximately 770

Service	In the Village (Y/N)	Name of Service	Total 2021	Total 2019	Difference
Secondary School	N				
Primary School	N				
Doctor	N				
Dentist	N				
Community Facility	Y	Cleator Village Hall	1	1	0
Church	Y	St Leonards Church St Mary's Roman Catholic Church	2	2	0
Pub	Y	The Brooke inn	1	1	0
Restaurant / Cafe / Takeaway	Y	The Brooke inn	1	1	0
Hotel / B&B	Y	Ennerdale Hotel Grove Court Hotel	1	2	-1
Post Office	N		0	0	0
Shop	Y	Cleator Family Store and Off-Licence	1	1	0
Employer	Y	BAF	1	0	1
Open Space	Y	Play Park on Prospect Row	2	2	0
Daily Public Transport	N				
Road Classification	-				
Cycleway Connection	N				
Post Box	Y		1	1	0
Phone Box	Y		1	1	0

Cleator has 1 additional service in the 2021 survey within the village which is BAF however they have 1 loss with Grove Court Hotel closing.



<p>Cleator</p>	<p>Copeland Borough Council The Market Hall Market Place Whitehaven Cumbria, CA28 7JG</p>	 <p><i>Proud of our past. Energised for our future.</i></p>
	<p>Date of Issue: 07/12/2021</p>	<p>Scale: 1:5,500</p>

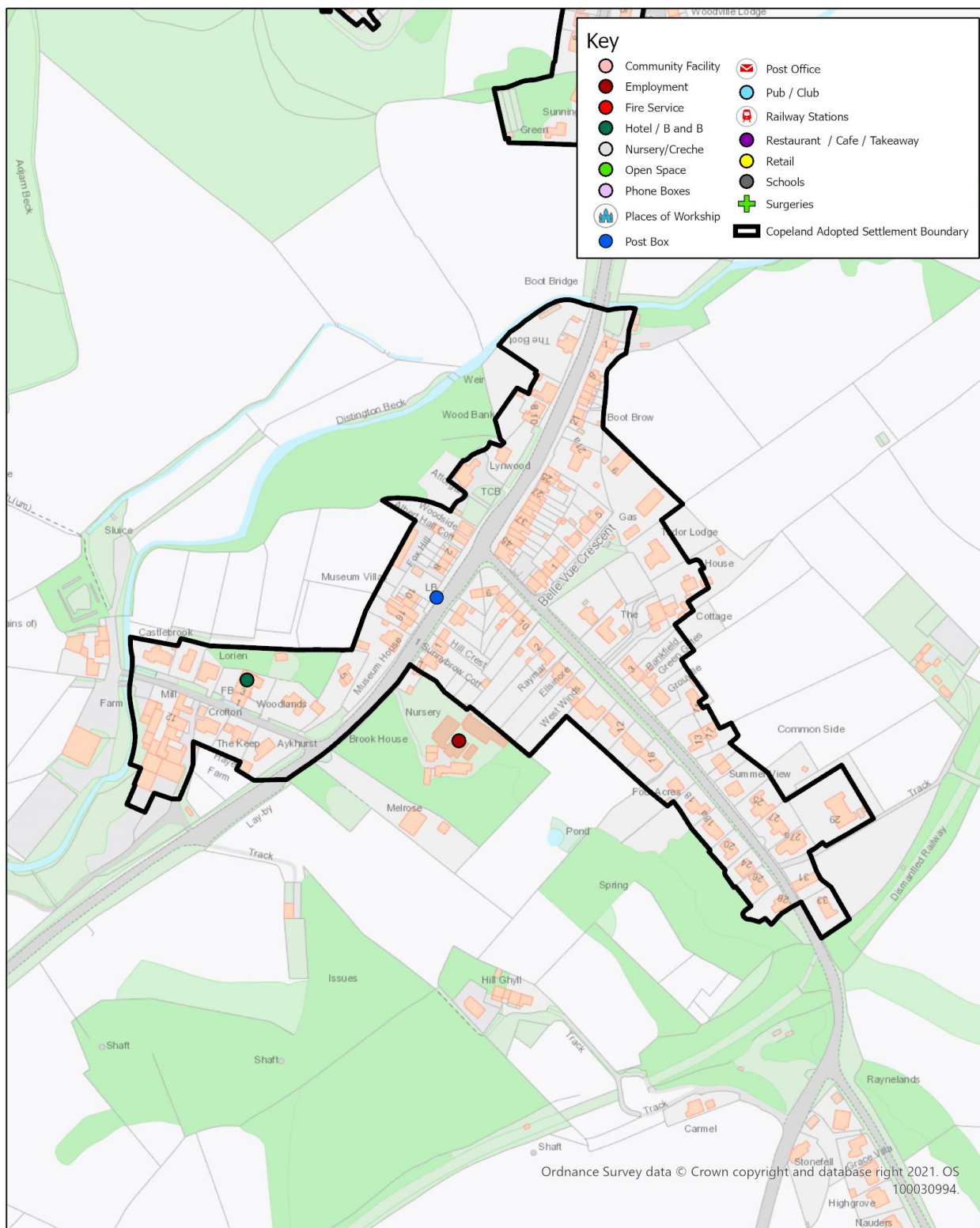
## Common End


Population  
Approximately 294

Service	In the Village (Y/N)	Name of Service	Total 2021	Total 2019	Difference
Secondary School	N				
Primary School	N				
Doctor	N				
Dentist	N				
Community Facility	N				
Church	N				
Pub	N				
Restaurant / Cafe / Takeaway	N				
Hotel / B&B	Y	Little Beck Warren	1	1	0
Post Office	N				
Shop	N				
Employer	Y	Common End Nursery	1	1	0
Open Space	N				
Daily Public Transport	Y	Service No. 30 - every 30 mins approx			
Road Classification	-				
Cycleway Connection	?				
Post Box	Y		1	1	0
Phone Box	N				

Common End has 0 additional services identified in the 2021 survey.





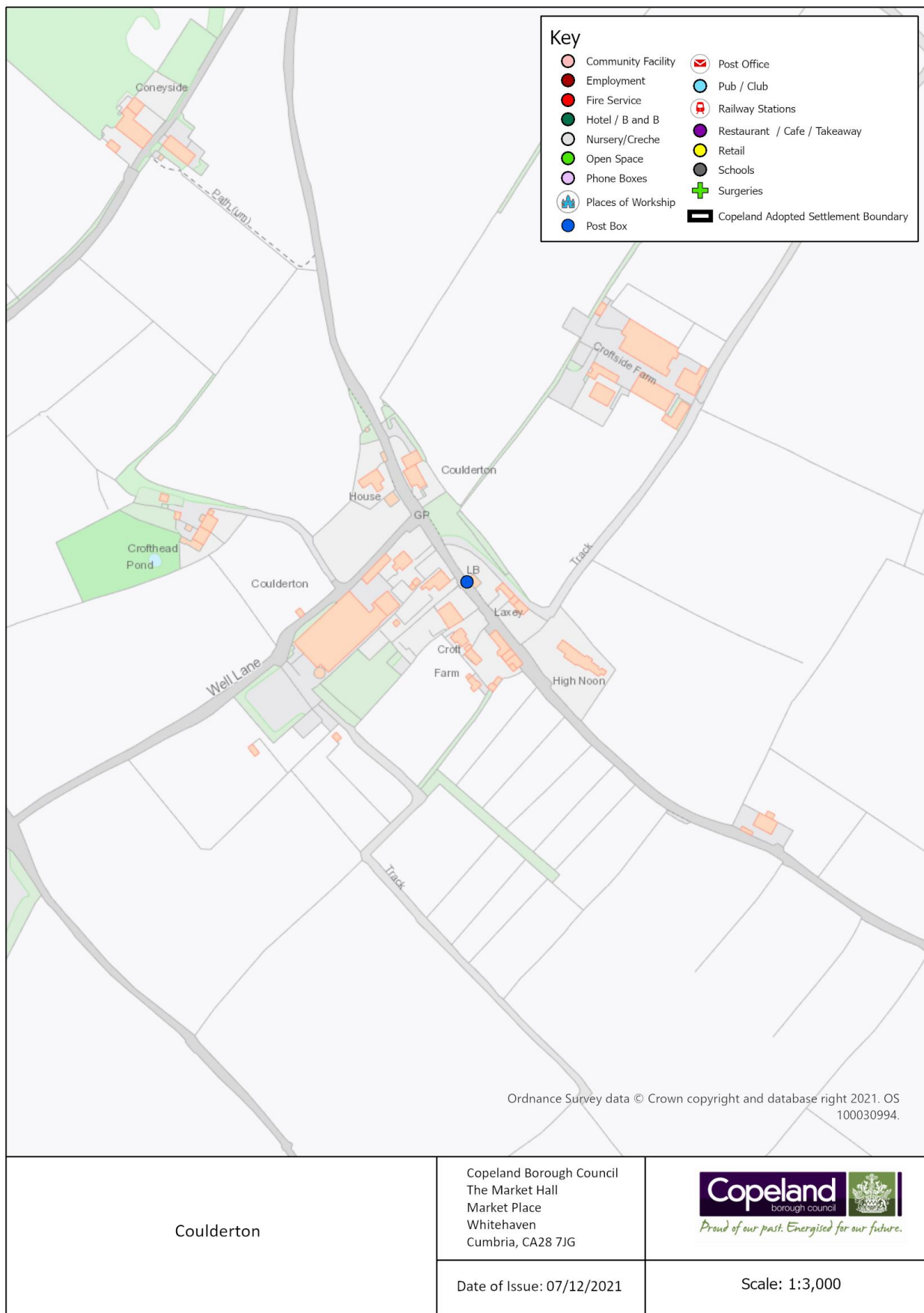
Common End	Copeland Borough Council The Market Hall Market Place Whitehaven Cumbria, CA28 7JG	 <p><b>Copeland</b> borough council <i>Proud of our past. Energised for our future.</i></p>
	Date of Issue: 07/12/2021	Scale: 1:3,500

## Coulderton

Population Approximately 115

Service	In the Village (Y/N)	Name of Service	Total 2019	Total 2017	Difference
Secondary School	N				
Primary School	N				
Doctor	N				
Dentist	N				
Community Facility	N				
Church	N				
Pub	N				
Restaurant / Cafe / Takeaway	N				
Hotel / B&B	N				
Post Office	N				
Shop	N				
Employer	N				
Open Space	N				
Daily Public Transport	N				
Road Classification	-				
Cycleway Connection	?				
Post Box	Y		1	1	0
Phone Box	N				

Coulderton has 0 additional services identified in the 2021 survey.



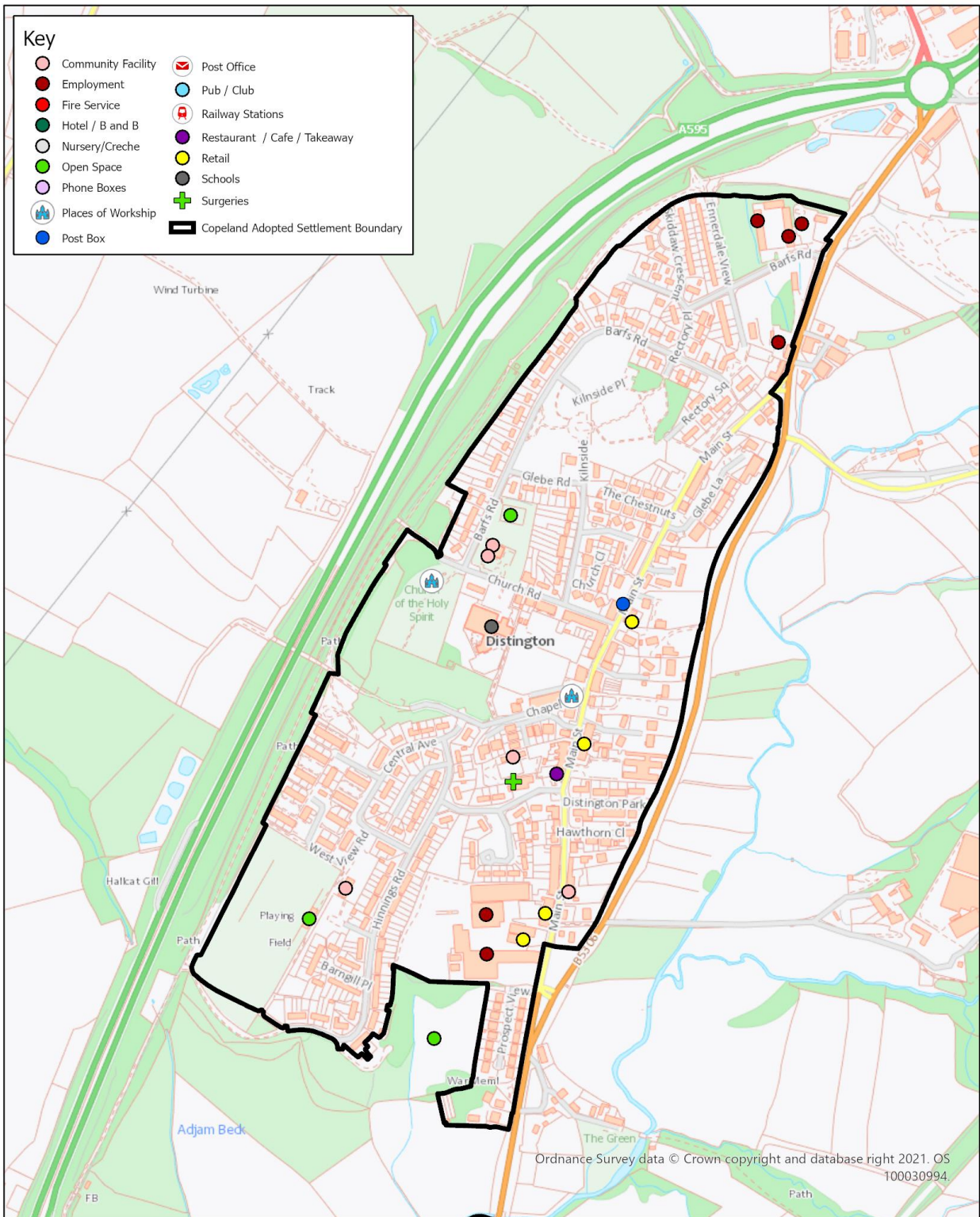
## Distington

Population Approximately 1610

Service	In the Village (Y/N)	Name of Service	Total 2021	Total 2019	Difference
Secondary School	N				
Primary School	Y	Distington Community School	1	1	0
Doctor	Y	Distington Surgery	1	1	0
Dentist	N				
Community Facility	Y	Distington Community Centre, Distington Library, Reading Room - Robertson Walker Resource Centre, Distington Club for Young People, Distington Community Amateur Sports Club	5	5	0
Church	Y	Church of the Holy Spirit Distington Methodist Church	2	2	0
Pub	N				
Restaurant / Cafe / Takeaway	Y	Anthony's Chippy	1	1	0
Hotel / B&B	N				
Post Office	N				
Shop	Y	The Co-Operative Food, The Bait Cabin, The Antelope, AJS Interior Designs	4	4	0
Employer	Y	JP Autos, Distington Coal Yard, TTC, Hillside Garage, GDA Auto Body Repairs, Tyson H Burridge Ltd	6	6	0
Open Space	Y	Playground adj Community Centre Distington Amateur Rugby Club, Semi natural open space	3	3	0
Daily Public Transport	Y	Service No. 30 - every 30 mins approx			
Road Classification	-	B5306			
Cycleway Connection	N				
Post Box	Y		1	1	0
Phone Box	N	No longer in use as phone has been removed	0	0	0

Distington has 0 additional services identified in the 2021 survey.





Distington

Copeland Borough Council  
The Market Hall  
Market Place  
Whitehaven  
Cumbria, CA28 7JG



Date of Issue: 07/12/2021

Scale: 1:6,000

## Drigg

Population Approximately 307

Service	In the Village (Y/N)	Name of Service	Total 2021	Total 2019	Difference
Secondary School	N				
Primary School	N				
Doctor	N				
Dentist	N				
Community Facility	Y	Drigg Village Hall	1	1	0
Church	Y	St Peter's Church	1	1	0
Pub	Y	Victoria Hotel	1	1	0
Restaurant / Cafe / Takeaway	Y	Spindle Craft Shop and Cafe	1	1	0
Hotel / B&B	Y	Victoria Hotel	1	1	0
Post Office	N				
Shop	Y	Spindle Craft Shop and Cafe	1	1	0
Employer	Y	Drigg Low Level Waste Disposal Site	1	1	0
Open Space	N				
Daily Public Transport	Y	Drigg Train Station	1	1	0
Road Classification	-				
Cycleway Connection	?				
Post Box	Y		3	3	0
Phone Box	Y		1	1	0

Drigg has 0 additional services identified in the 2021 survey.



## Ennerdale Bridge

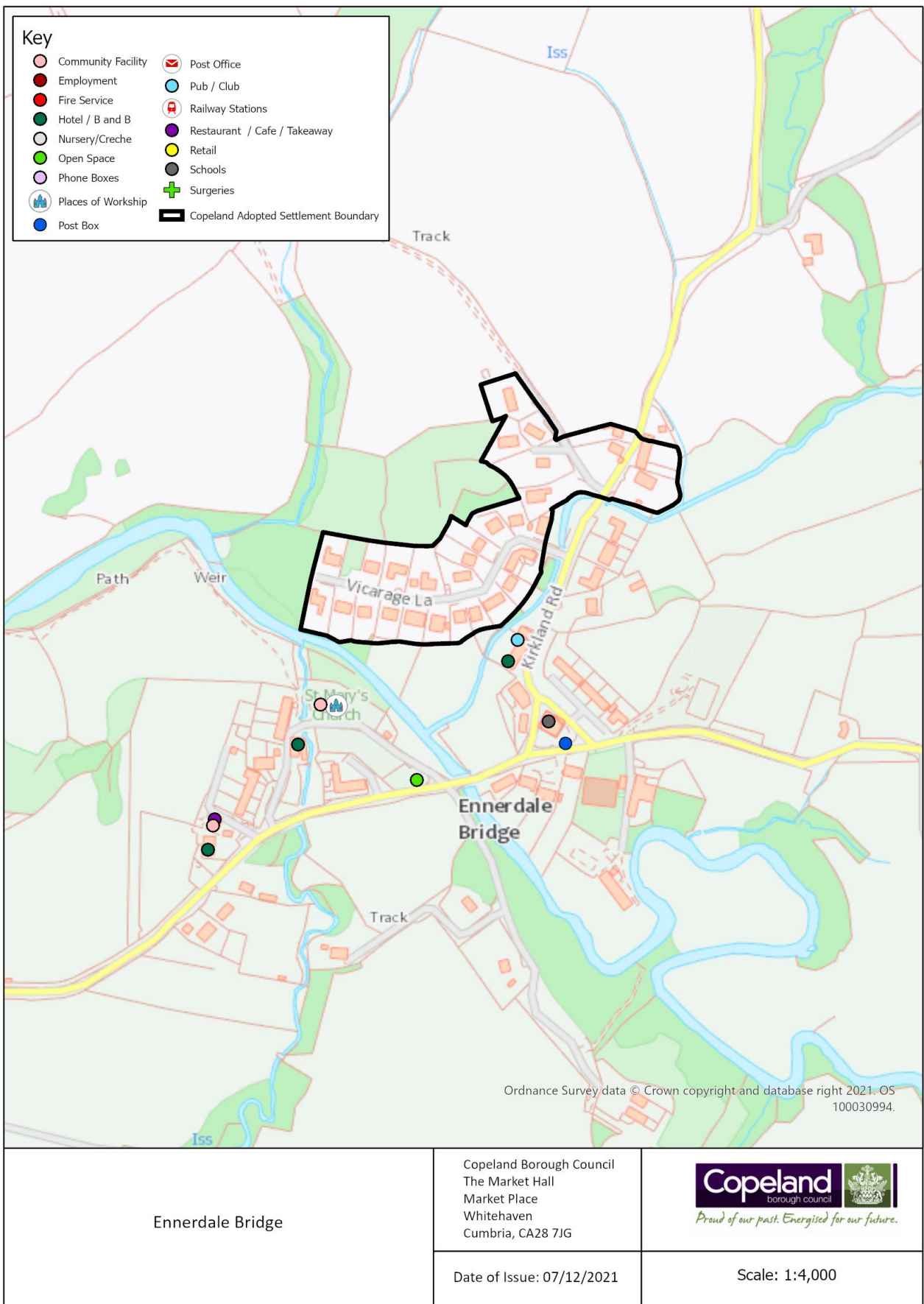
Population Approximately 296

Service	In the Village (Y/N)	Name of Service	Total 2021	Total 2019	Difference
Secondary School	N				
Primary School	Y	Ennerdale and Kinniside Primary School	1	1	0
Doctor	N				
Dentist	N				
Community Facility	Y	St Mary's Church Rooms The Gather	2	2	0
Church	Y	St Marys Church	1	1	0
Pub	Y	Fox and Hounds, Shepherds Arms Hotel	2	2	0
Restaurant / Cafe / Takeaway	Y	The Gather	1	1	0
Hotel / B&B	Y	Shepherds Arms Hotel, Thorntrees Guest House	2	2	0
Post Office	N	Currently trialling a mobile post office			
Shop	N				
Employer	N				
Open Space	Y	Childrens Playground next to Ehengarth Junction	1	1	0
Daily Public Transport	N				
Road Classification	-				
Cycleway Connection	?				
Post Box	Y		1	1	0
Phone Box	N				

Ennerdale Bridge has 0 additional services identified in the 2021 survey.

NB: Most of the village lies within the Lake District National Park.



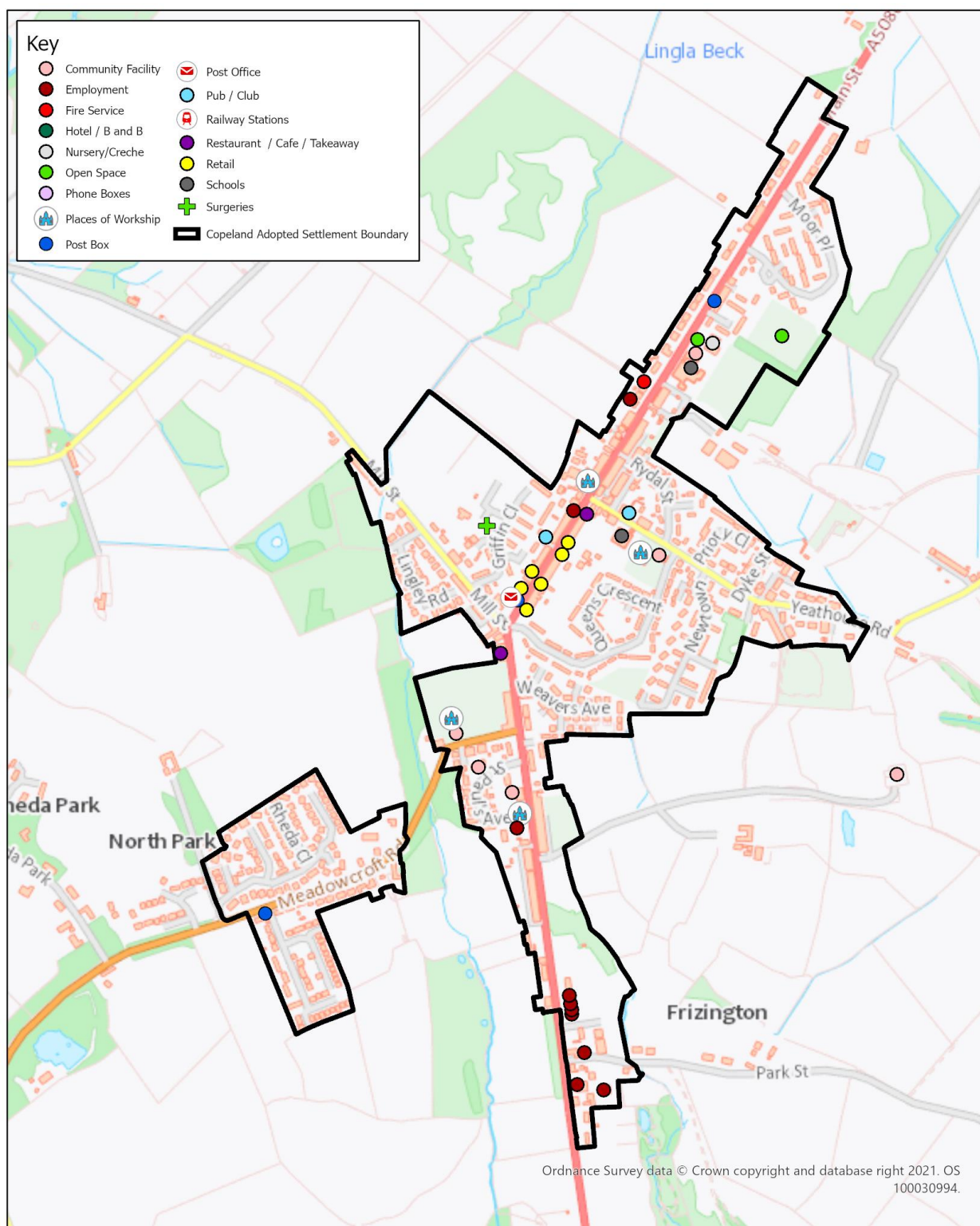


## Frizington

Population Approximately 2873

Service	In the Village (Y/N)	Name of Service	Total 2021	Total 2019	Difference
Secondary School	N				
Primary School	Y	St. Joseph's Catholic Primary School Frizington Community Primary School	2	2	0
Nursery/Crèche	Y	Frizington Nursery	1	1	0
Doctor	Y	Griffin Close Medical Centre	1	1	0
Dentist	N				
Community Facility	Y	Frizington Community Centre Frizington Library, Lingla centre and Café, Masonic Hall, St Joseph's Community Hall, Frizington Youth Centre, Frizington Tip	7	7	0
Church	Y	Frizington Methodist Church, St Pauls Church, Frizington Gospel Hall, St Joseph's Church	4	4	0
Pub	Y	British Legion, Football Club	2	2	0
Restaurant / Cafe / Takeaway	Y	Chattanooga, Frizington Chip Shop	2	2	0
Hotel / B&B	N				
Post Office	Y	Frizington Post Office	1	1	0
Shop	Y	The Cutting Room, Thompsons (Bakery) Pharmacy, Funeral Directors, McColls, The Muffin Top	6	6	0
Employer	Y	Auto Clean Hand Car Wash, Kenmare Tyres, Alan Armstrong, K9 Klipz, KKS Body Repairs, Mill Garage, Stable Yard Joinery, Claire Eve, Kim Willoughby, Nuclear Safety and Engineering Services Ltd	10	11	-1
Fire Service	Y	Frizington Fire Service	1	1	0
Open Space	Y	Childrens Playground Adj. Community Centre, Football Field	2	2	0
Daily Public Transport	Y	Bus No 30. Approx. every 30 Minutes			
Road Classification	-				
Cycleway Connection	?				
Post Box	Y	2 in Frizington and 1 at Rheda	3	3	0
Phone Box	N				

Frizington has lost 1 service which was identified in the 2021 survey. This is due to an Employer relocating to another town.



Frizington and Rheda

Copeland Borough Council  
The Market Hall  
Market Place  
Whitehaven  
Cumbria, CA28 7JG



Date of Issue: 07/12/2021

Scale: 1:8,000

## Gilgarran

Population Approximately 255

Service	In the Village (Y/N)	Name of Service	Total 2021	Total 2019	Difference
Secondary School	N				
Primary School	N				
Doctor	N				
Dentist	N				
Community Facility	N				
Church	N				
Pub	N				
Restaurant / Cafe / Takeaway	N				
Hotel / B&B	N				
Post Office	N				
Shop	N				
Employer	N				
Open Space	N				
Daily Public Transport	N				
Road Classification	-				
Cycleway Connection	?				
Post Box	Y		1	1	0
Phone Box	N				

Gilgarran has 0 additional services identified in the 2021 survey.





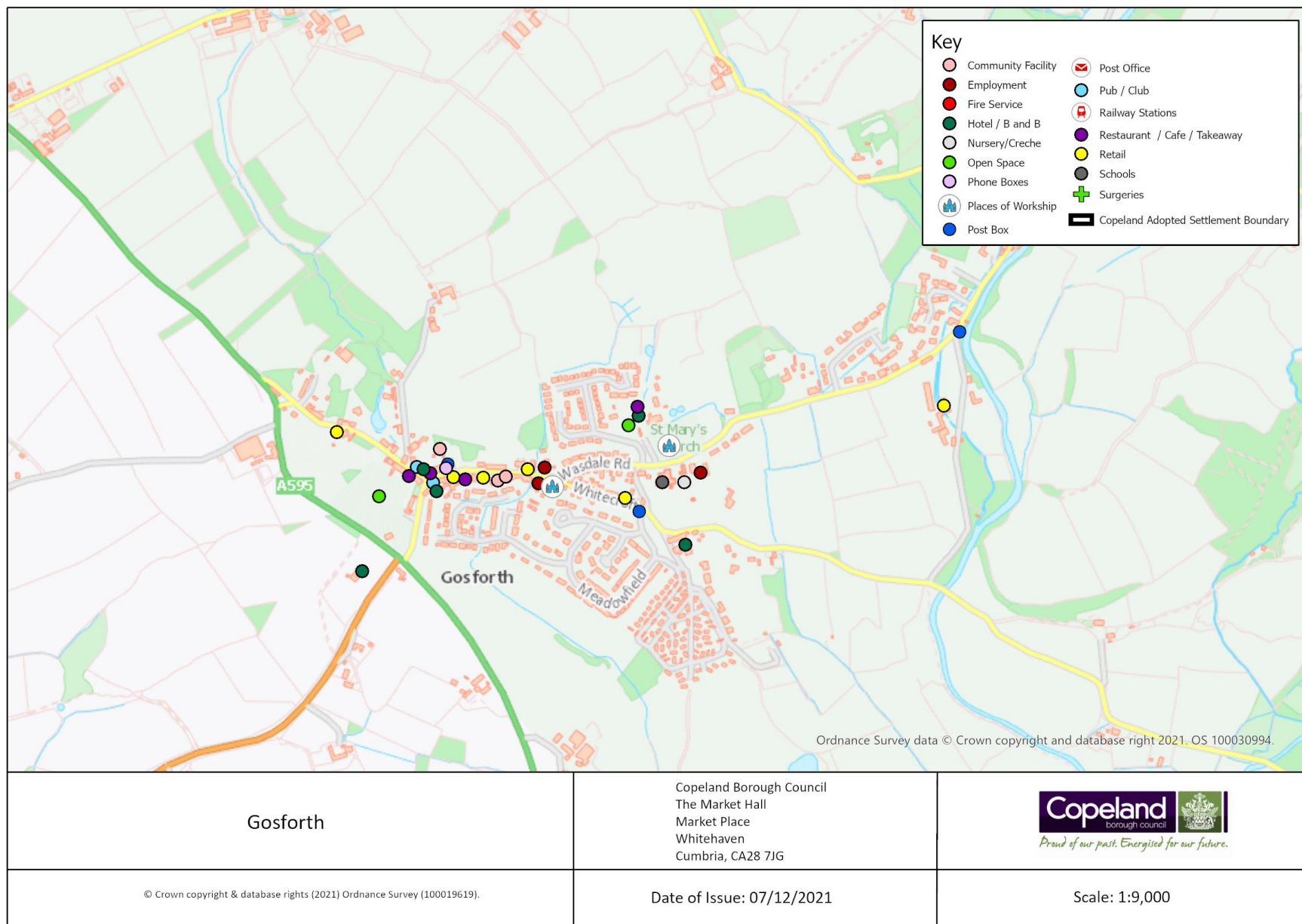
## Gosforth

Population Approximately 1295

Service	In the Village (Y/N)	Name of Service	Total 2021	Total 2019	Difference
Secondary School	N				
Primary School	Y	Gosforth C of E School	1	1	0
Nursery/Crèche	Y	Gosforth Nursery	1	1	0
Doctor	N				
Dentist	N				
Community Facility	Y	Gosforth Public Toilets and Car Park, Gosforth Village Hall, Gosforth Library	3	3	0
Church	Y	Gosforth Methodist Church, St Marys Church	2	2	0
Pub	Y	The Lion and the Lamb, The Globe Inn	2	2	0
Restaurant / Cafe / Takeaway	Y	The Wild Olive, Gosforth Bakery, Denton House Gallery and Café, The Hungry Parrot Eatery	4	4	0
Hotel / B&B	Y	Gosforth Hall Hotel, Westlakes Hotel, The Kellbank, The Globe Inn, The Lion and the Lamb	5	5	0
Post Office	N				
Shop	Y	The Village Store, Stylebank, Flooring Coverings Cumbria, The Vanity Case Beauty Salon, J D Joinery, Gosforth Pottery and Shop	6	6	0
Employer	Y	Beck Place Services, Robinson and Co and Bradbury House	3	3	0
Open Space	Y	Playing Field at Petton Place, Gosforth Hall Hotel Park	2	2	0
Daily Public Transport	N	Village Wheels runs a bus service			
Road Classification	-				
Cycleway Connection	?	The Viking Way links Gosforth to Seascale but Still Under Construction			
Post Box	Y		3	3	0
Phone Box	Y		1	1	0

Gosforth has 0 additional services identified in the 2021 survey.

NB – Gosforth is in the Lake District National Park and therefore outside the Copeland Local Plan Settlement Boundary. It has been included for information to help consider any potential clustering of services.

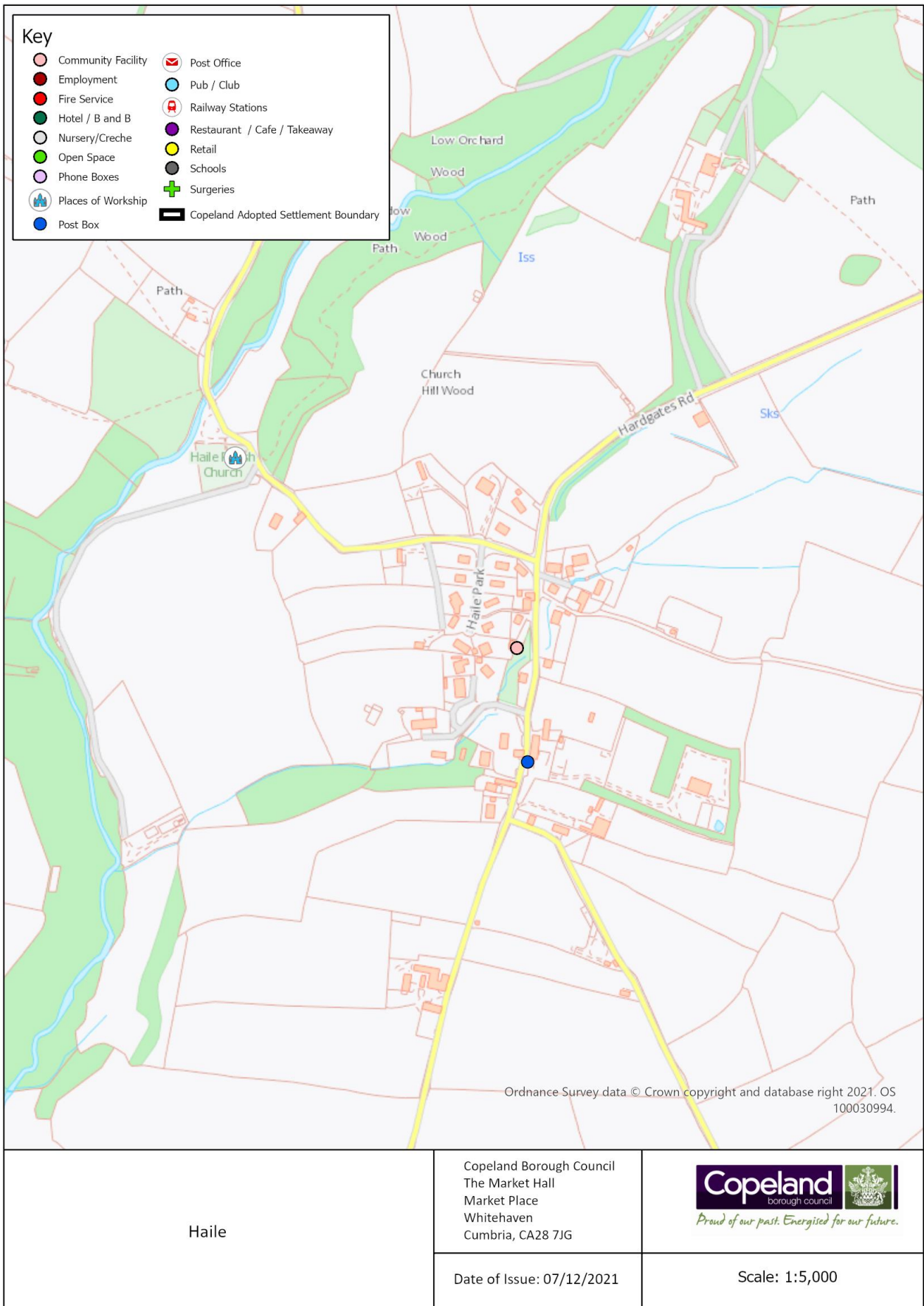


# Haile

Population Approximately 159

Service	In the Village (Y/N)	Name of Service	Total 2021	Total 2019	Difference
Secondary School	N				
Primary School	N				
Doctor	N				
Dentist	N				
Community Facility	Y	Haile Village Hall	1	1	0
Church	Y	Haile Parish Church	1	1	0
Pub	N				
Restaurant / Cafe / Takeaway	N				
Hotel / B&B	N				
Post Office	N				
Shop	N				
Employer	N				
Open Space	N				
Daily Public Transport	N				
Road Classification	-				
Cycleway Connection	?				
Post Box	Y		1	1	0
Phone Box	Y		0	1	-1

Haile has lost 1 service which was identified in the 2021 with the phone box being removed.





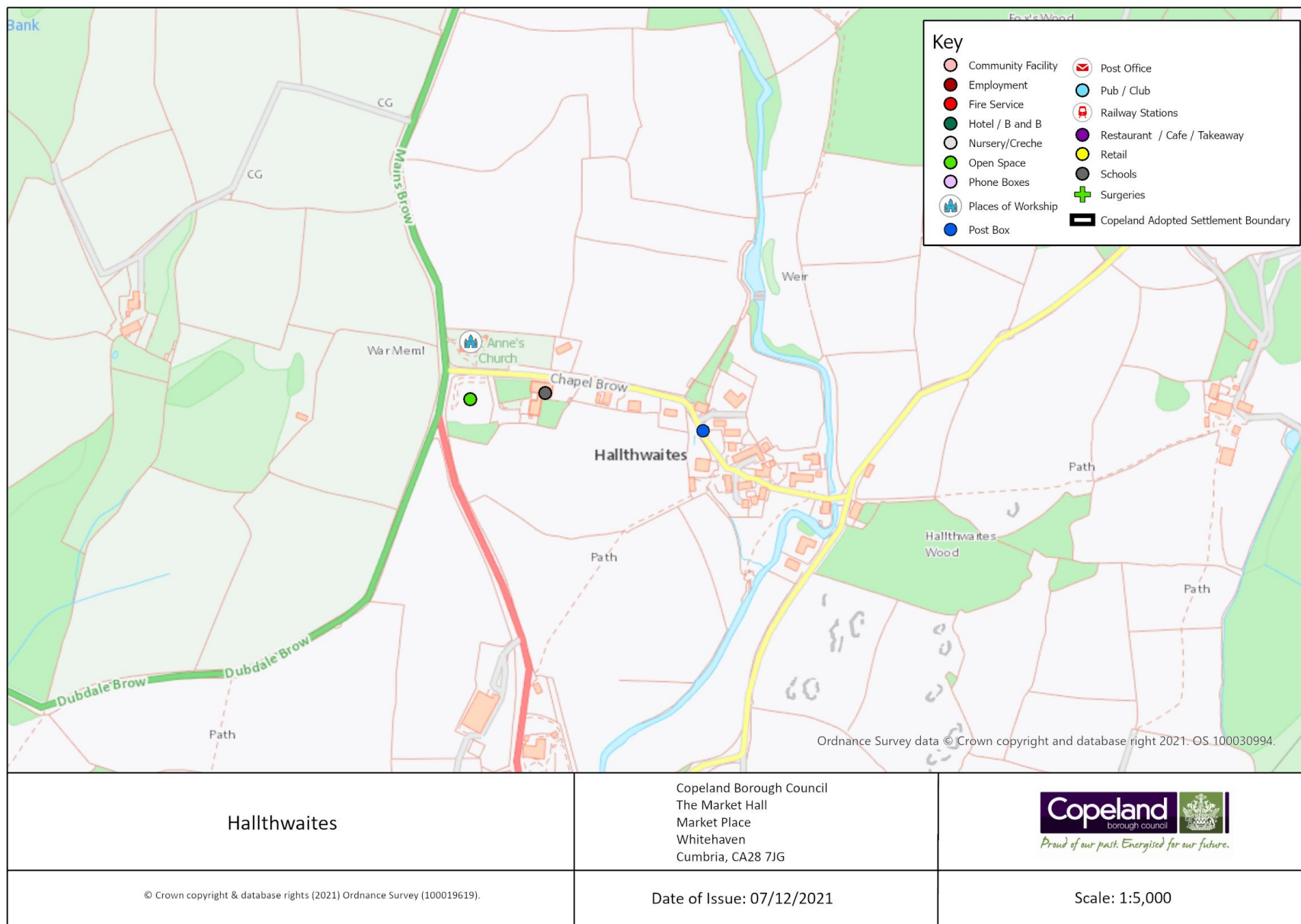
## Hallthwaites

Population Approximately 50

Service	In the Village (Y/N)	Name of Service	Total 2021	Total 2019	Difference
Secondary School	N				
Primary School	Y	Thwaites School	1	1	0
Doctor	N				
Dentist	N				
Community Facility	N				
Church	Y	St Anne's Church	1	1	0
Pub	N				
Restaurant / Cafe / Takeaway	N				
Hotel / B&B	N				
Post Office	N				
Shop	N				
Employer	N				
Open Space	Y	Hallthwaites Playground	1	1	0
Daily Public Transport	N				
Road Classification	-	A595			
Cycleway Connection	Y				
Post Box	Y		1	1	0
Phone Box	N				

Hallthwaites has 0 additional services identified in the 2021 survey.



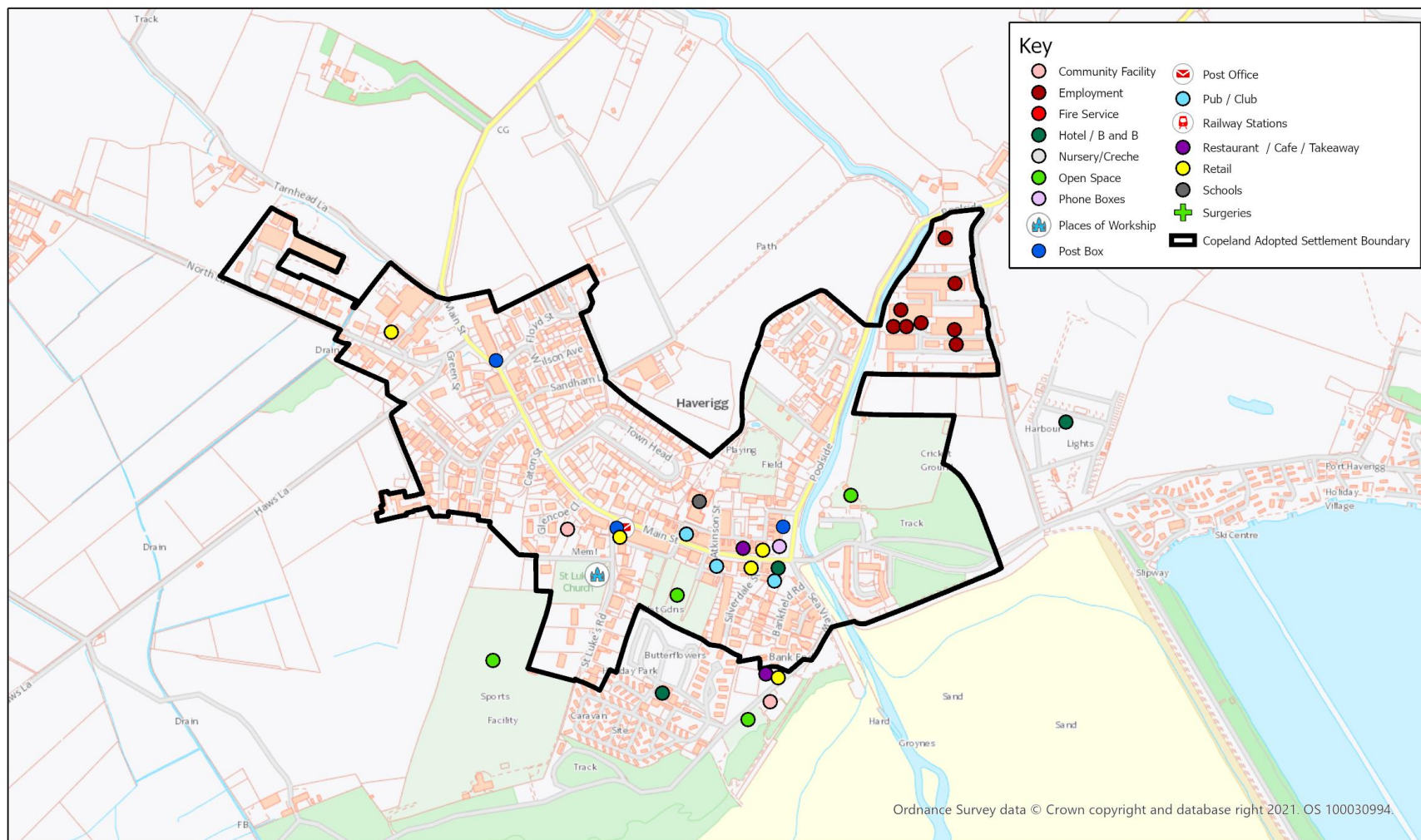


## Haverigg

Population Approximately 1738

Service	In the Village (Y/N)	Name of Service	Total 2021	Total 2019	Difference
Secondary School	N				
Primary School	Y	Haverigg Primary School	1	1	0
Doctor	N				
Dentist	N				
Community Facility	Y	St Luke's Church Hall, Public Toilets	2	2	0
Church	Y	St Luke's Church	1	1	0
Pub	Y	Rising Sun Public House Haverigg Working Men's Club, Harbour Hotel	3	3	0
Restaurant / Cafe / Takeaway	Y	Beach Cafe Shop Haverigg Chippy	2	2	0
Hotel / B&B	Y	Harbour Hotel	3	3	0
Post Office	Y	Haverigg Post Office	1	1	0
Shop	Y	Hers and Sirs Hairdressers, Londis Shop, Haverigg Post Office, Beach Cafe Shop, Brookfield Farm Honesty Shop	5	4	+1
Employer	Y	Port Haverigg Car Centre, Gibson Machinery, Ian Hudson MOT Centre and Car Sales, Andrew Jackson MOT Centre, Scurrah Nassau, Mike Huddleston Motor Engineering, Millom Shot Blasting and Welding, Haverigg Exhaust and Tyre Centre	8	8	0
Open Space	Y	Haverigg Cricket Ground Childrens Play Area, Playing Field, Allotments	4	4	0
Daily Public Transport	N				
Road Classification	-	A5093			
Cycleway Connection	?				
Post Box	Y		3	3	0
Phone Box	Y		1	1	0

Haverigg has 1 additional service identified in the 2021 survey which is Brookfield Farm Honesty Shop.



<p>Haverigg</p>	<p>Copeland Borough Council The Market Hall Market Place Whitehaven Cumbria, CA28 7JG</p>	<p><b>Copeland</b> borough council <i>Proud of our past. Energised for our future.</i></p>
<p>© Crown copyright &amp; database rights (2021) Ordnance Survey (100019619).</p>	<p>Date of Issue: 07/12/2021</p>	<p>Scale: 1:7,000</p>

# Holmrook

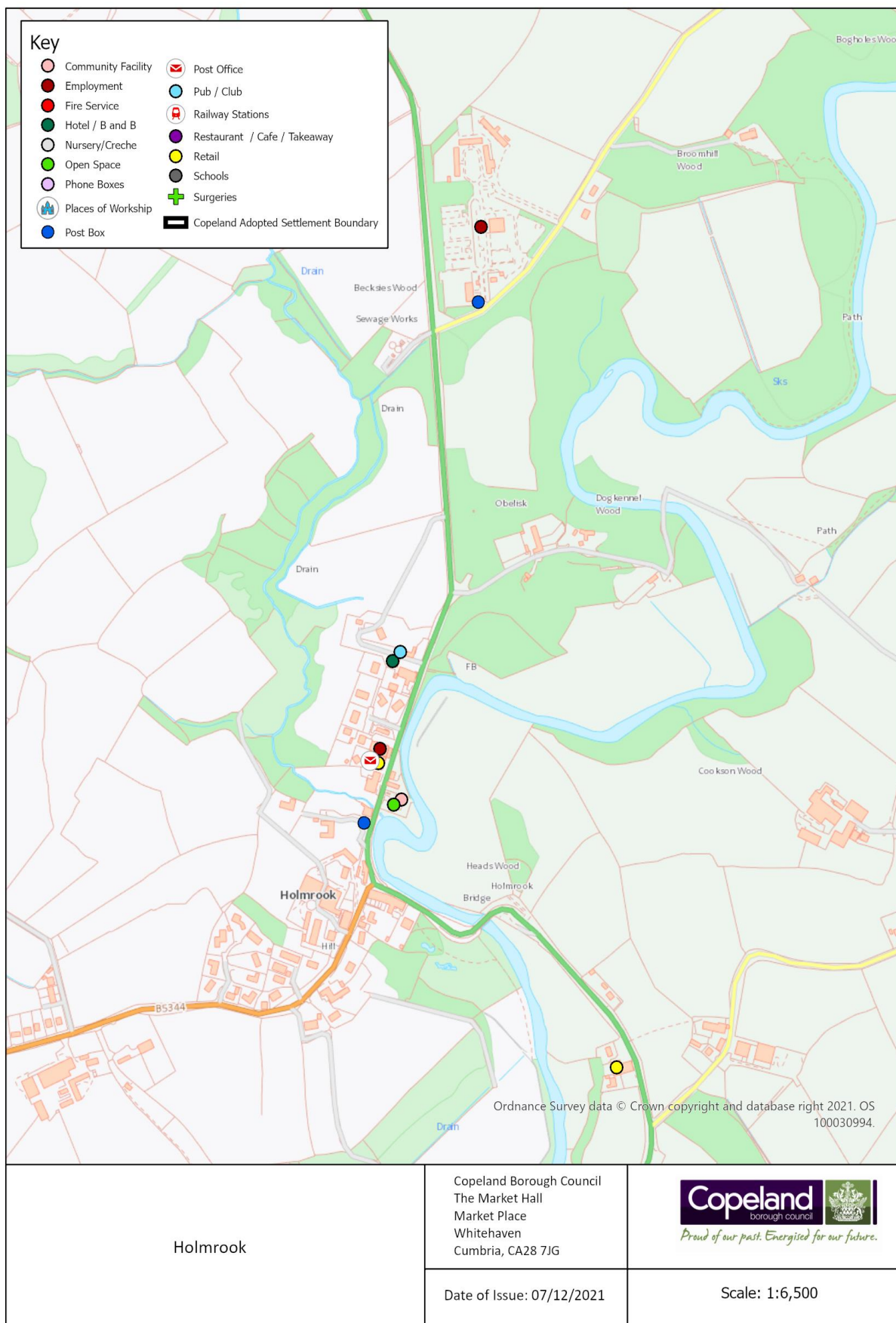
Population Approximately 219

Service	In the Village (Y/N)	Name of Service	Total 2021	Total 2019	Difference
Secondary School	N				
Primary School	N				
Doctor	N				
Dentist	N				
Community Facility	Y	Holmrook Reading Room	1	1	0
Church	N				
Pub	Y	Lutwidge Arms Hotel	1	1	0
Restaurant / Cafe / Takeaway	N				
Hotel / B&B	Y	Lutwidge Arms Hotel	1	1	0
Post Office	Y	Within Tynedale Agri-shop	1	1	0
Shop	Y	Tynedale Agri-shop, Holmrook Service Station	2	2	0
Employer	Y	Riverside Garage, Greengarth Business Park.	2	1	+1
Open Space	Y	Playground adj. Reading Room	1	1	0
Daily Public Transport	N				
Road Classification	-	A595			
Cycleway Connection	?				
Post Box	Y		2	2	0
Phone Box	N				

Holmrook has 0 additional services identified in the 2021 survey.

Greengarth Business Park has been included in the Village Services Survey for the first time this year as requested by a member of the public during the consultation on the Local Plan Publication Draft. The park is located within the Lake District National Park but is within 1 mile of the village of Holmrook. The individual businesses located within Business Park aren't listed here as the park is closed to the general public.





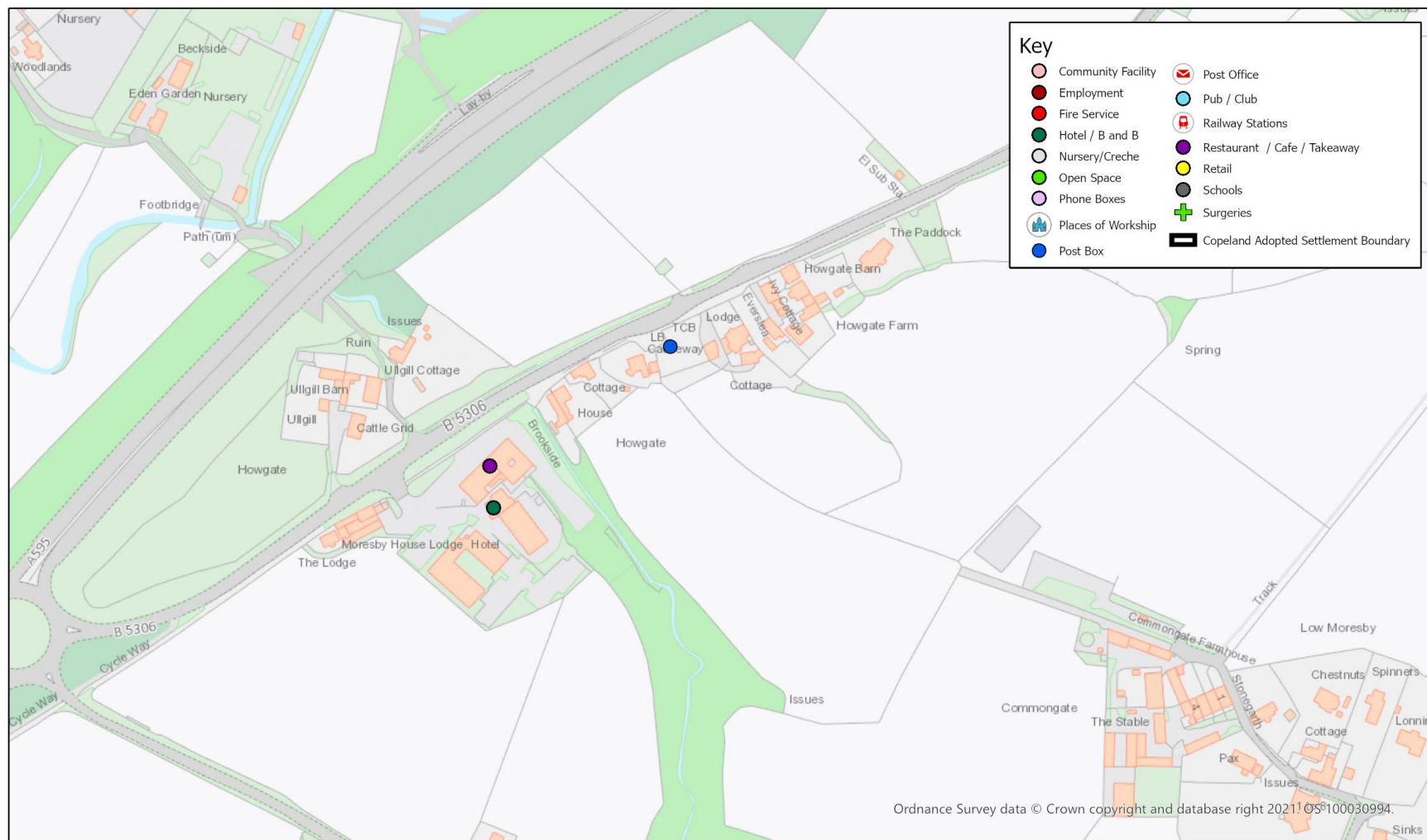
## Howgate


Population Approximately  
53

Service	In the Village (Y/N)	Name of Service	Total 2021	Total 2019	Difference
Secondary School	N				
Primary School	N				
Doctor	N				
Dentist	N				
Community Facility	N				
Church	N				
Pub	N				
Restaurant / Cafe / Takeaway	Y	Inside Brewers Fayre	1	1	0
Hotel / B&B	Y	Premier Inn	1	1	0
Post Office	N				
Shop	N				
Employer	N				
Open Space	N				
Daily Public Transport	Y	Service No. 30 - every 15 mins approx			
Road Classification	-	A595/B5306			
Cycleway Connection	Y	Link to Hadrian's cycleway at Bridleway			
Post Box	Y		1	1	0
Phone Box	N				

Howgate has 0 additional services identified in the 2021 survey.





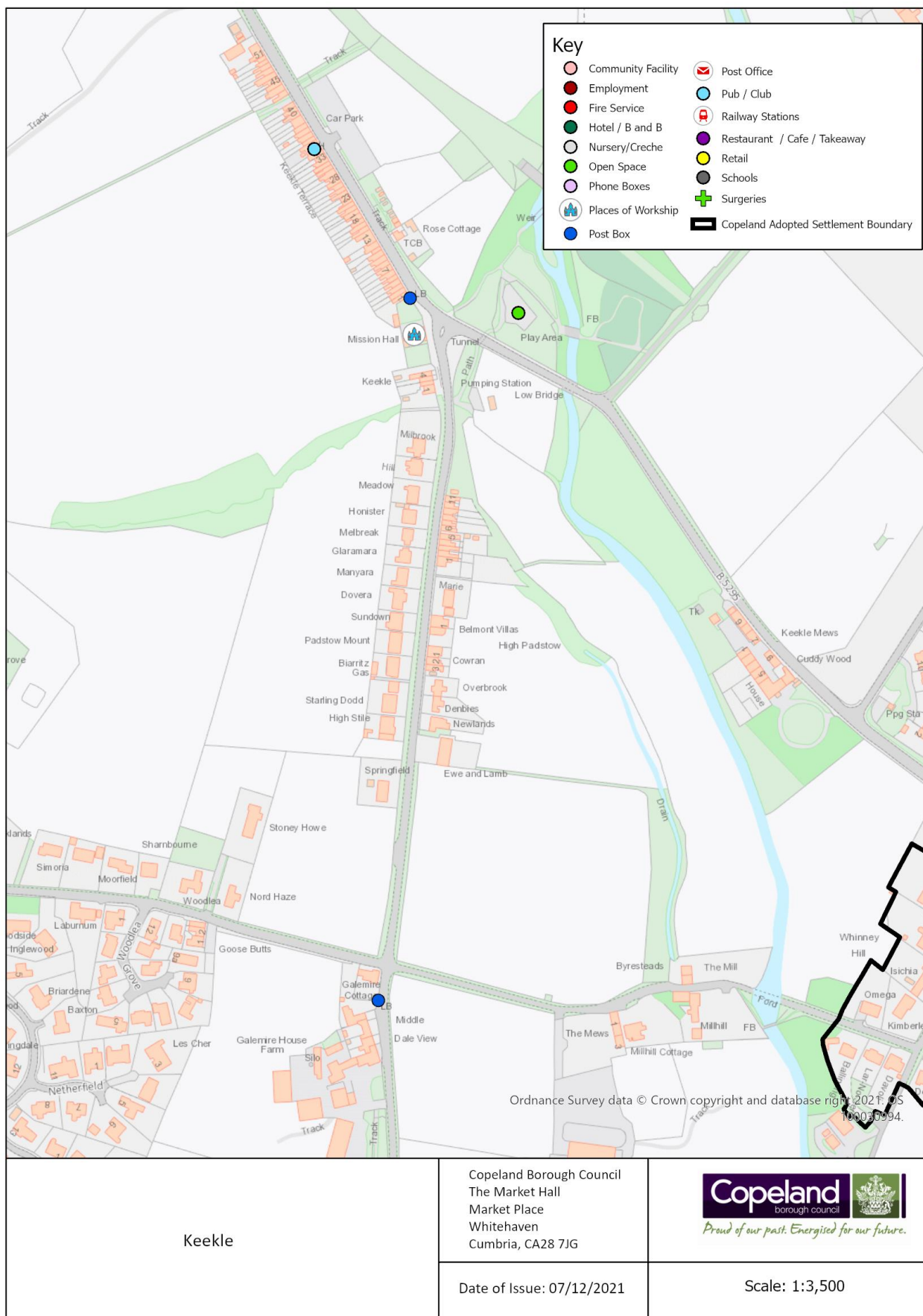
Howgate	Copeland Borough Council The Market Hall Market Place Whitehaven Cumbria, CA28 7JG	 <i>Proud of our past. Energised for our future.</i>
© Crown copyright & database rights (2021) Ordnance Survey (100019619).	Date of Issue: 07/12/2021	Scale: 1:3,000

## Keekle

Population Approximately 219

Service	In the Village (Y/N)	Name of Service	Total 2021	Total 2019	Difference
Secondary School	N				
Primary School	N				
Doctor	N				
Dentist	N				
Community Facility	N				
Church	Y	Keekle Mission Hall	1	1	0
Pub	Y	Keekle Inn	1	1	0
Restaurant / Cafe / Takeaway	N				
Hotel / B&B	N				
Post Office	N				
Shop	N				
Employer	N				
Open Space	Y	Childrens Playground			
Daily Public Transport	Y	Service No. 30 - every 30 mins approx			
Road Classification	-	B5295			
Cycleway Connection	?				
Post Box	Y		2	2	0
Phone Box	N				

Keekle has 0 additional services identified in the 2021 survey.

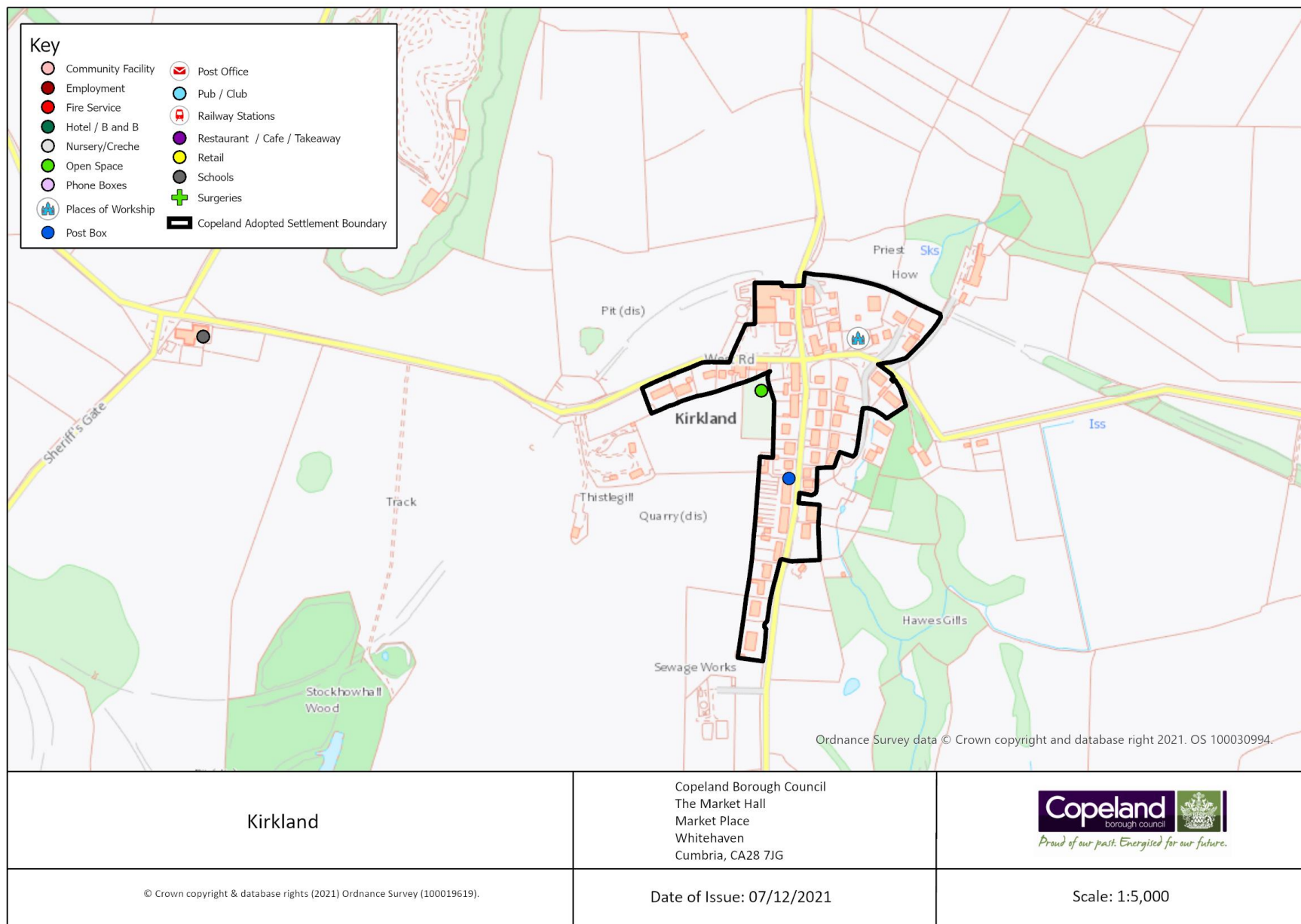


## Kirkland

Population Approximately 176

Service	In the Village (Y/N)	Name of Service	Total 2021	Total 2019	Difference
Secondary School	N				
Primary School	Y	Lamplugh School	1	1	0
Doctor	N				
Dentist	N				
Community Facility	N				
Church	Y	Kirkland Mission Church	1	1	0
Pub	N				
Restaurant / Cafe / Takeaway	N				
Hotel / B&B	N				
Post Office	N				
Shop	N				
Employer	N				
Open Space	Y	Playground behind Wheatcheif Cottages	1	1	0
Daily Public Transport	Y	Service No. 217			
Road Classification	-				
Cycleway Connection	N				
Post Box	Y		1	1	0
Phone Box	N				

Kirkland has 0 additional services identified in the 2021 survey.



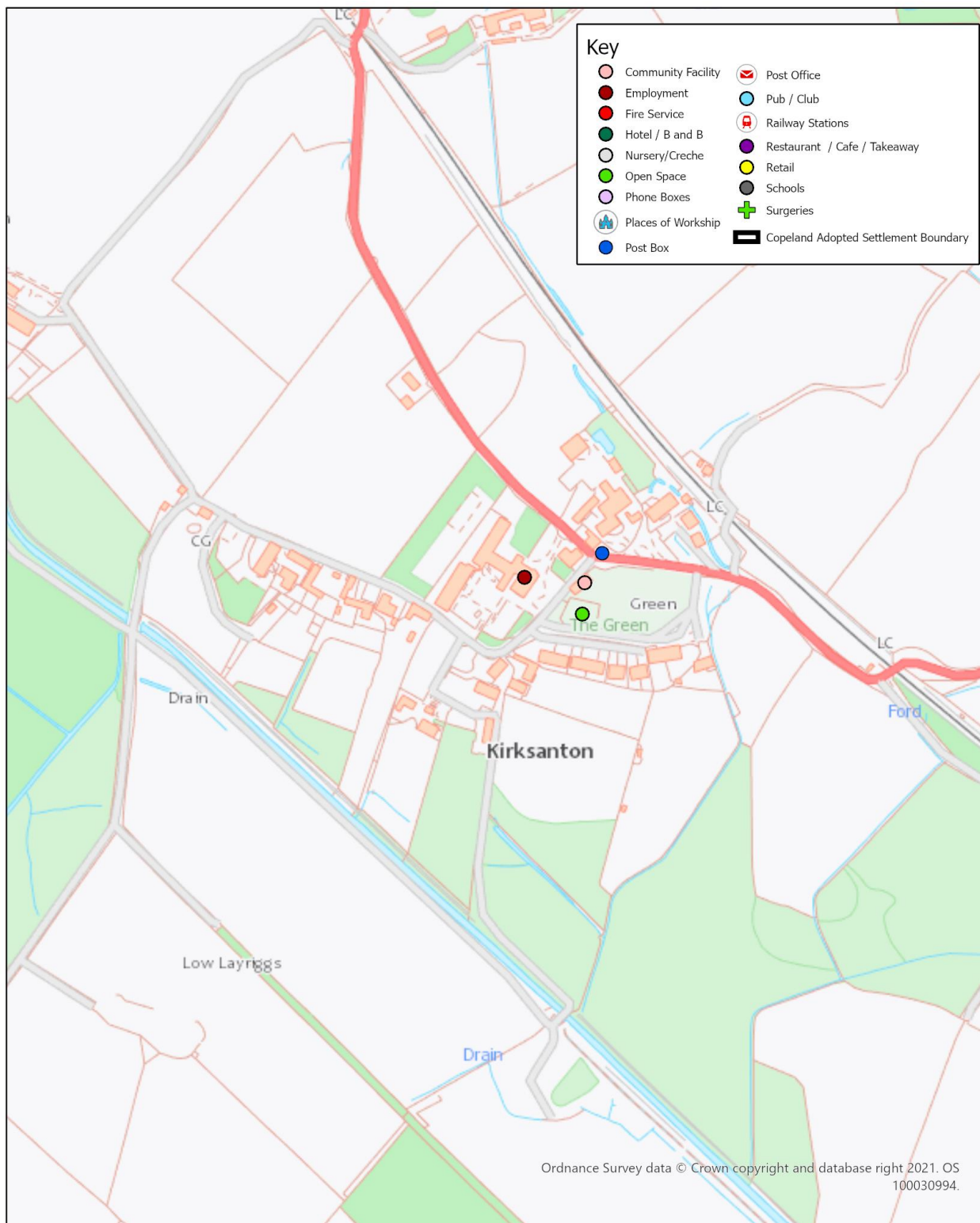
## Kirksanton


Population Approximately 134

Service	In the Village (Y/N)	Name of Service	Total 2021	Total 2019	Difference
Secondary School	N				
Primary School	N				
Doctor	N				
Dentist	N				
Community Facility	Y	Kirksanton Village Hall	1	1	0
Church	N				
Pub	N		0	1	-1
Restaurant / Cafe / Takeaway	N				
Hotel / B&B	N				
Post Office	N				
Shop	N				
Employer	Y	Kirksanton Care Centre	1	1	0
Open Space	Y	Playground on The Green	1	1	0
Daily Public Transport	N				
Road Classification	-	A5093			
Cycleway Connection	?				
Post Box	Y		1	1	0
Phone Box	N				

Kirksanton has lost 1 service in the 2021 survey which is the King Bill Steak House relocating.





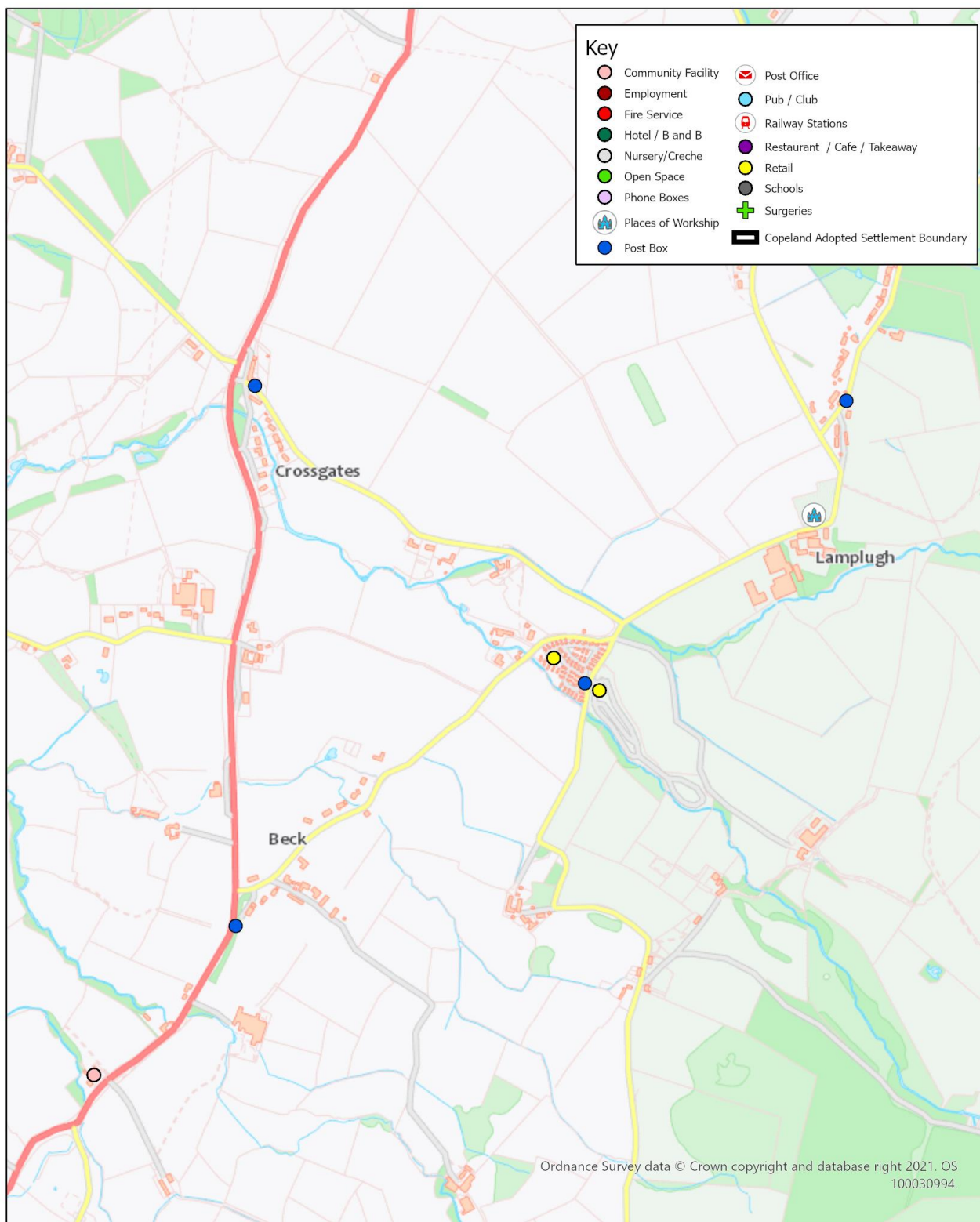
Kirksanton	Copeland Borough Council The Market Hall Market Place Whitehaven Cumbria, CA28 7JG	 <i>Proud of our past. Energised for our future.</i>
	Date of Issue: 07/12/2021	Scale: 1:4,000

## Lamplugh

Population Approximately 80 (Have not been able to update since 2010)

Service	In the Village (Y/N)	Name of Service	Total 2019	Total 2019	Difference
Secondary School	N				
Primary School	N				
Doctor	N				
Dentist	N				
Community Facility	Y	Lamplugh Village Hall	1	1	0
Church	Y	St Michaels Church	1	1	0
Pub	N				
Restaurant / Cafe / Takeaway	N				
Hotel / B&B	N				
Post Office	N				
Shop	Y	Shop at Inglenook Caravan Park, Dockray Meadow Caravan Site Shop	2	2	0
Employer	N				
Open Space	N				
Daily Public Transport	N				
Road Classification	-				
Cycleway Connection	Y				
Post Box	Y		4	4	0
Phone Box	N				

Lamplugh has 0 additional services identified in the 2021 survey.



Lamplugh

Copeland Borough Council  
The Market Hall  
Market Place  
Whitehaven  
Cumbria, CA28 7JG



Date of Issue: 07/12/2021

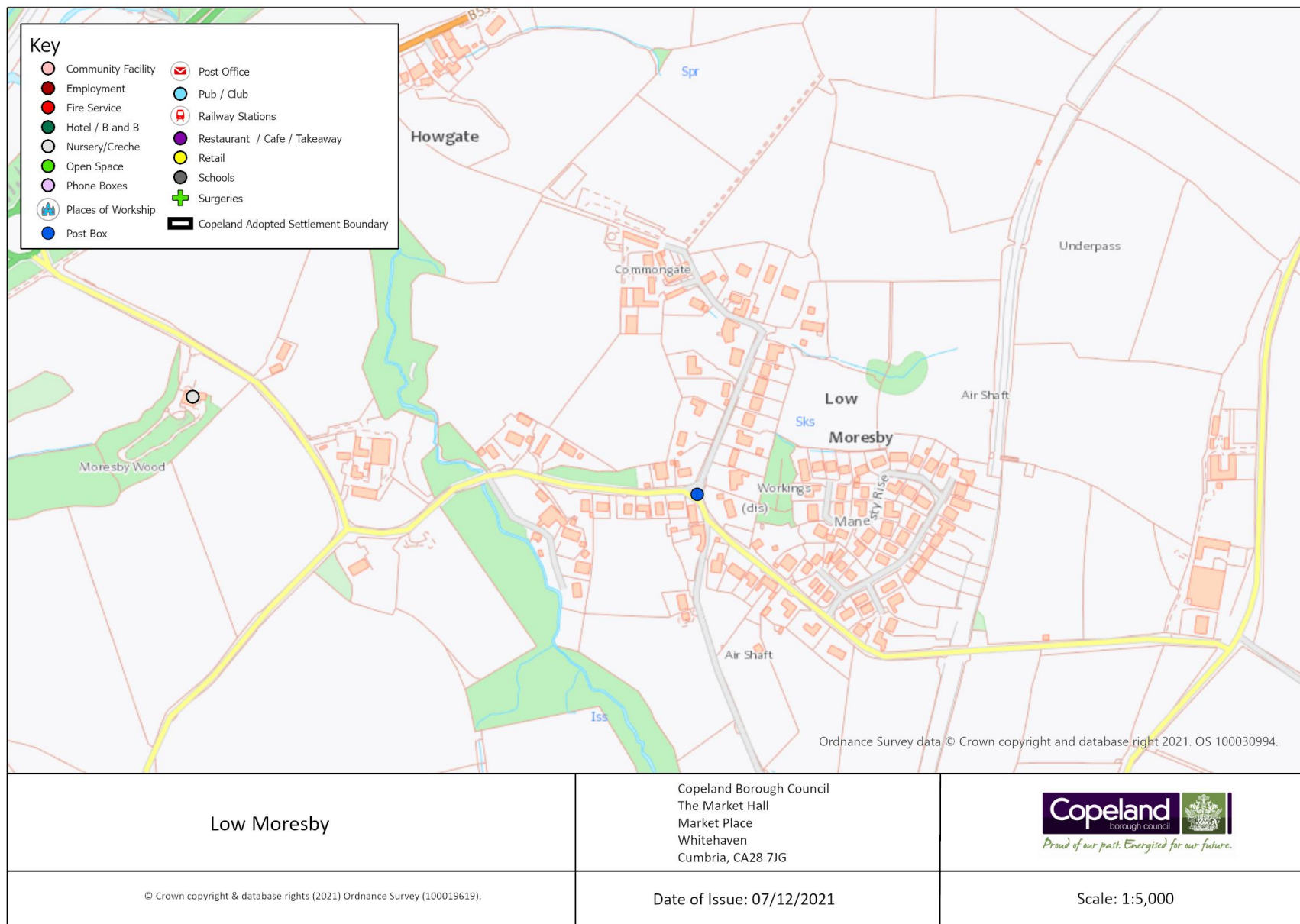
Scale: 1:10,000

## Low Moresby

Population Approximately 317

Service	In the Village (Y/N)	Name of Service	Total 2021	Total 2019	Difference
Secondary School	N				
Primary School	N				
Nursery/Crèche	Y	Happy House Hours Private Nursery,	1	1	0
Doctor	N				
Dentist	N				
Community Facility	N				
Church	N				
Pub	N				
Restaurant / Cafe / Takeaway	N				
Hotel / B&B	N				
Post Office	N				
Shop	N				
Employer	N				
Open Space	N				
Daily Public Transport	N				
Road Classification	-	U4008/9			
Cycleway Connection	?				
Post Box	Y		1	1	0
Phone Box	N				

Low Moresby has 0 additional services identified in the 2021 survey.





## Lowca

Population Approximately 842

Service	In the Village (Y/N)	Name of Service	Total 2021	Total 2019	Difference
Secondary School	N				
Primary School	Y	Lowca Community School	1	1	0
Doctor	N				
Dentist	N				
Community Facility	Y	Lowca RL Club	1	1	0
Church	N				
Pub	Y	Local Social Club	1	1	0
Restaurant / Cafe / Takeaway	N				
Hotel / B&B	N				
Post Office	N				
Shop	N				
Employer	Y	Blomfields Ltd	1	1	0
Open Space	Y	Playground behind Social Club, Lowca Playground, Amenity Green Space, Lowca Recreation Ground	4	4	0
Daily Public Transport	Y	Service No. 1 - every 30 mins approx			
Road Classification	-				
Cycleway Connection	Y	C2C Cycle Path			
Post Box	Y		1	1	0
Phone Box	N				

Lowca has 0 additional services identified in the 2021 survey.



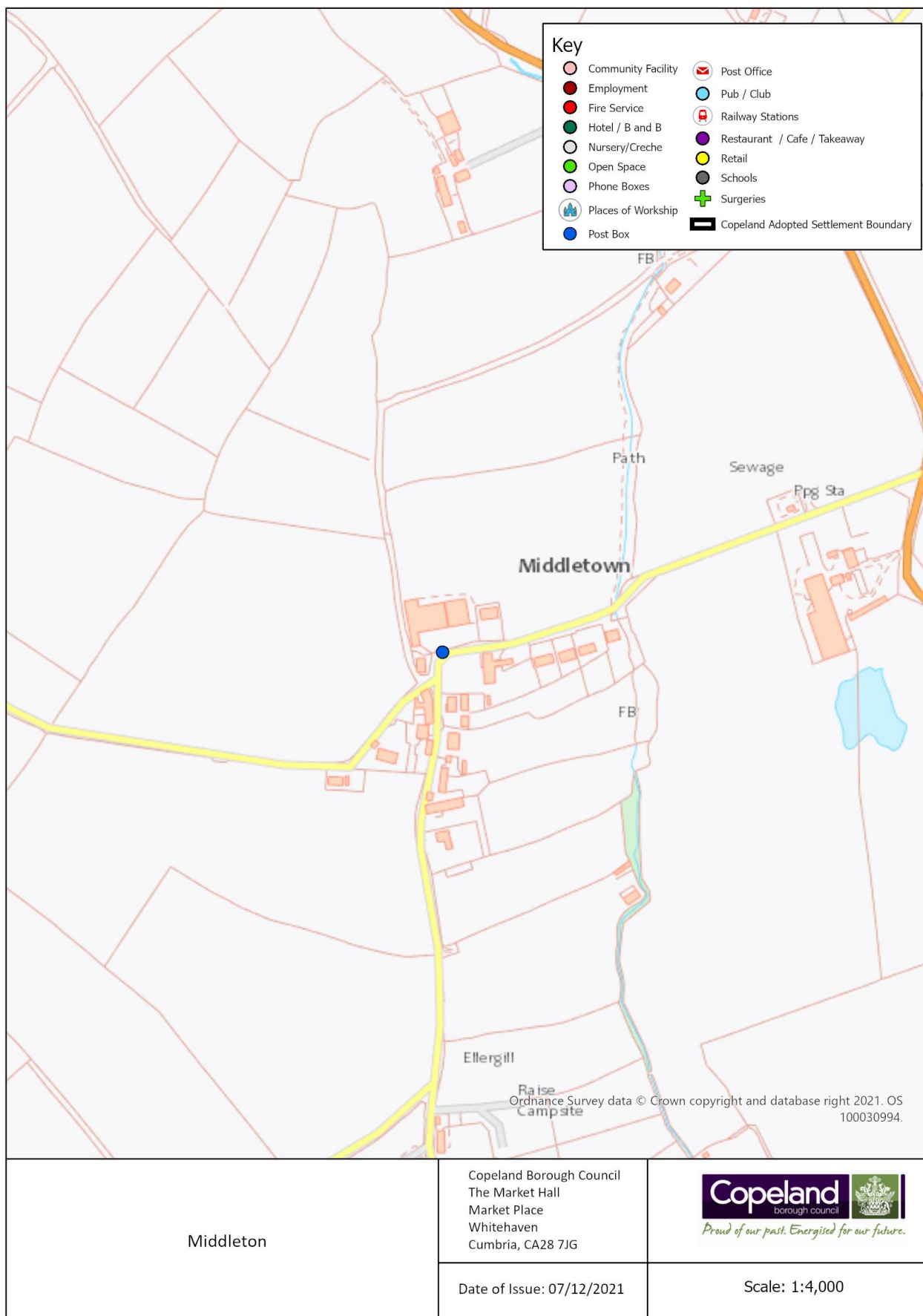


## Middletown

Population Approximately 44

Service	In the Village (Y/N)	Name of Service	Total 2021	Total 2019	Difference
Secondary School	N				
Primary School	N				
Doctor	N				
Dentist	N				
Community Facility	N				
Church	N				
Pub	N				
Restaurant / Cafe / Takeaway	N				
Hotel / B&B	N				
Post Office	N				
Shop	N				
Employer	N				
Open Space	N				
Daily Public Transport	N				
Road Classification	-				
Cycleway Connection	?				
Post Box	Y		1	1	0
Phone Box	N				

Middletown has 0 additional services identified in the 2021 survey.



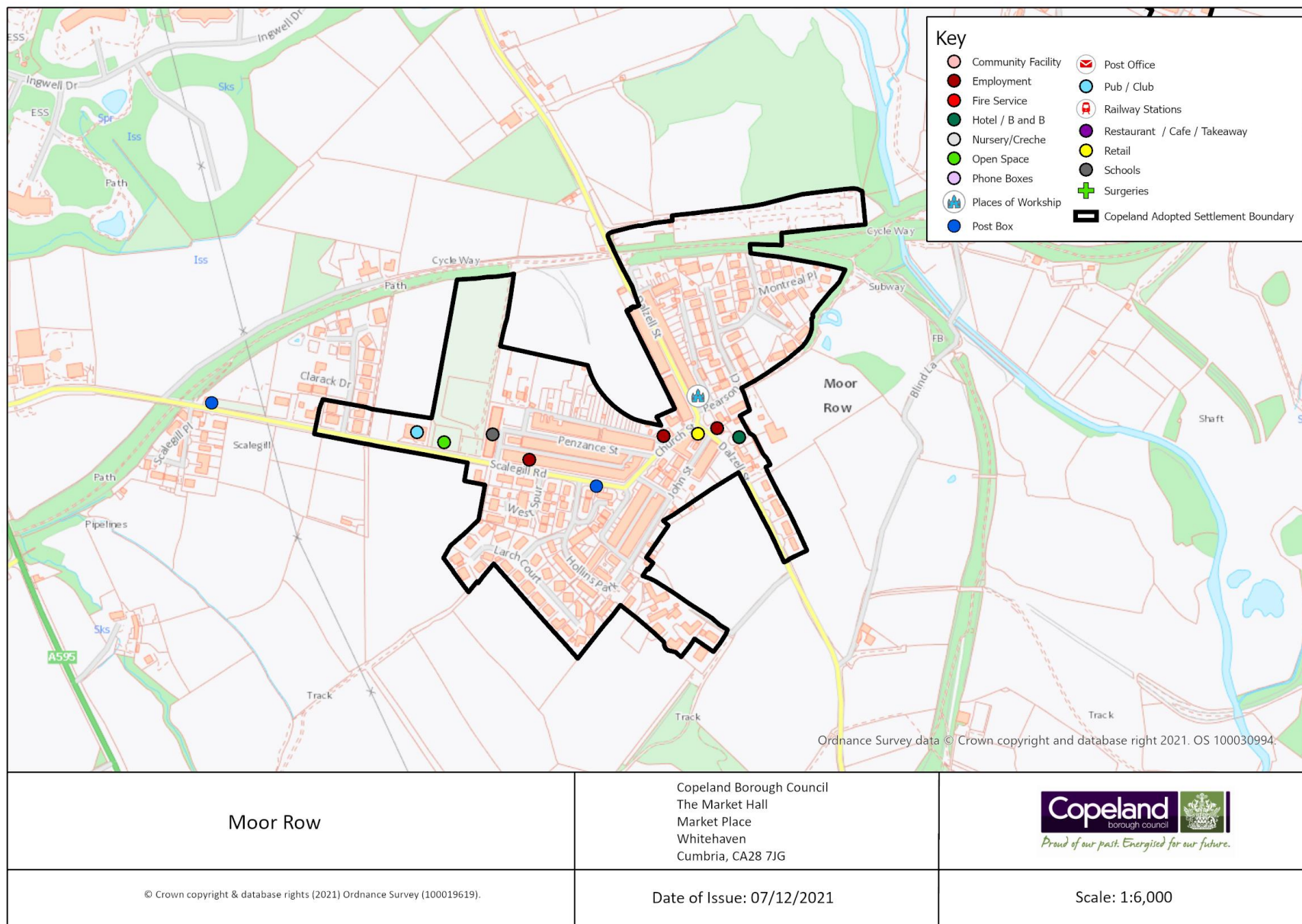
## Moor Row

Population Approximately 1003

Service	In the Village (Y/N)	Name of Service	Total 2019	Total 2017	Difference
Secondary School	N				
Primary School	Y	Moor Row Primary School	1	1	0
Doctor	N				
Dentist	N				
Community Facility	N				
Church	Y	Emmanuel Church	1	1	0
Pub	Y	Moor Row Working Men's Club	1	1	0
Restaurant / Cafe / Takeaway	N				
Hotel / B&B	Y	Jasmine House B&B	1	1	0
Post Office	N				
Shop	Y	Lolabelle's Beauty Room	1	1	
Employer	Y	H Watterson - Mechanic, JLM Motor Repair & Transportation Services Central Garage, Sue Ellens Bakery,	3	3	0
Open Space	Y	Childrens Playground adj. to school	1	1	0
Daily Public Transport	N				
Road Classification	-				
Cycleway Connection	Y	Coast to Coast Cycleway			
Post Box	Y		2	2	0
Phone Box	N				

Moor Row has 0 additional services identified in the 2021 survey.





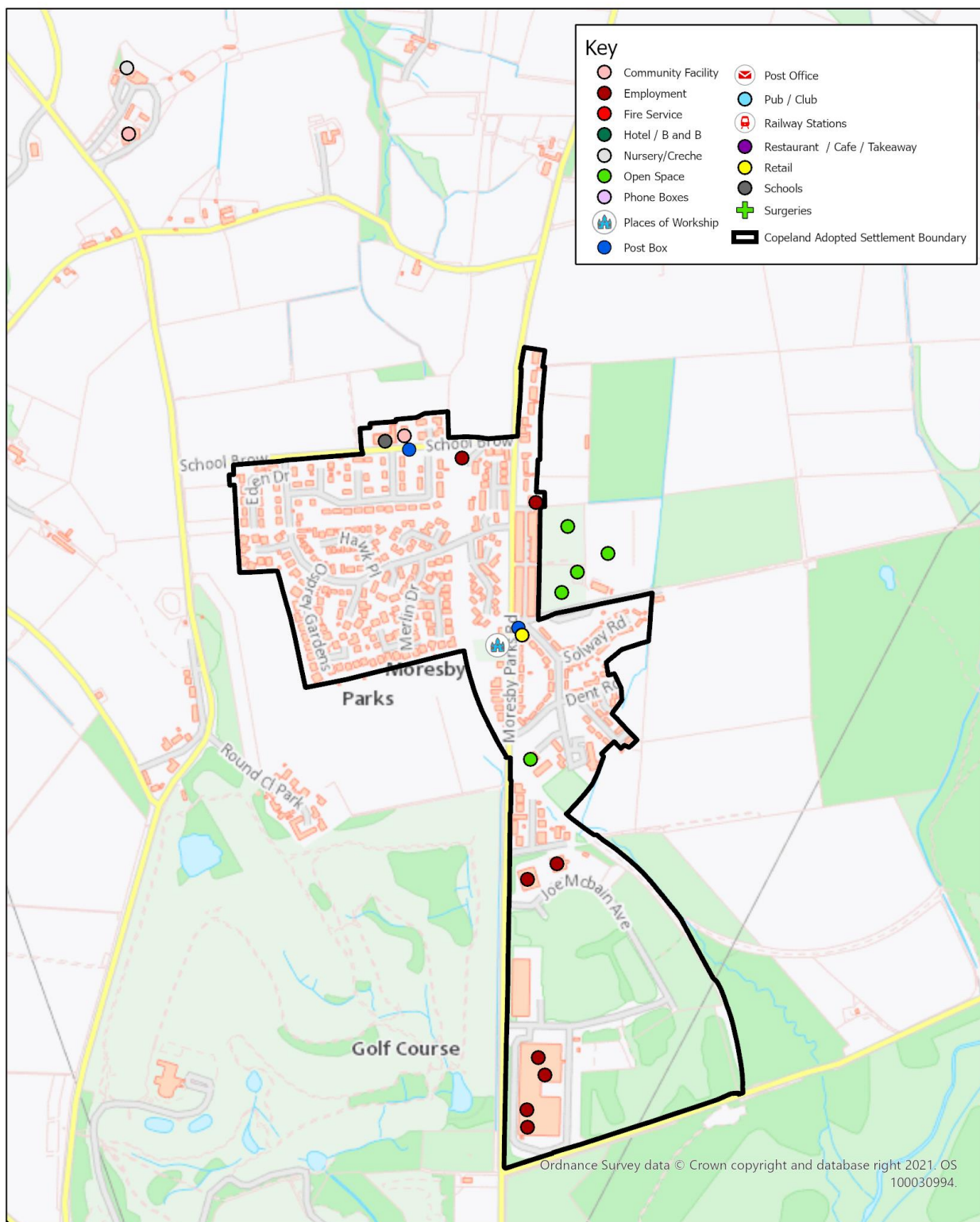
## Moresby Parks

Population Approximately  
1187

Service	In the Village (Y/N)	Name of Service	Total 2021	Total 2019	Difference
Secondary School	N				
Primary School	Y	Moresby Park School	1	1	0
Nursery/Creche	Y	Busy Bees	1	1	0
Doctor	N				
Dentist	N				
Community Facility	Y	Rosehill Theatre, Moresby Park Social Club	2	2	0
Church	Y	St Marks Methodist Church	1	1	0
Pub	N		0	0	0
Restaurant / Cafe / Takeaway	N				
Hotel / B&B	N				
Post Office	N				
Shop	Y	Mace Shop	1	1	0
Employer	Y	Copeland BC, Redhall Nuclear, Moresby Goods Yard, Rexel, Go Plant Service Centre, Border Fencing Systems, O'connor Fencing Ltd, GAP	8	9	-1
Open Space	Y	Moresby Parks Rugby Club, Moresby Parks Play Area, Allotment Gardens, Park/Garden, Play Space Churchill Drive	5	5	0
Daily Public Transport	N				
Road Classification	-	C4006			
Cycleway Connection	N				
Post Box	Y		2	2	0
Phone Box	N				

Moresby Parks has lost 1 service in the 2021 survey and this is due to Whitehaven Accident Repair has now closed.





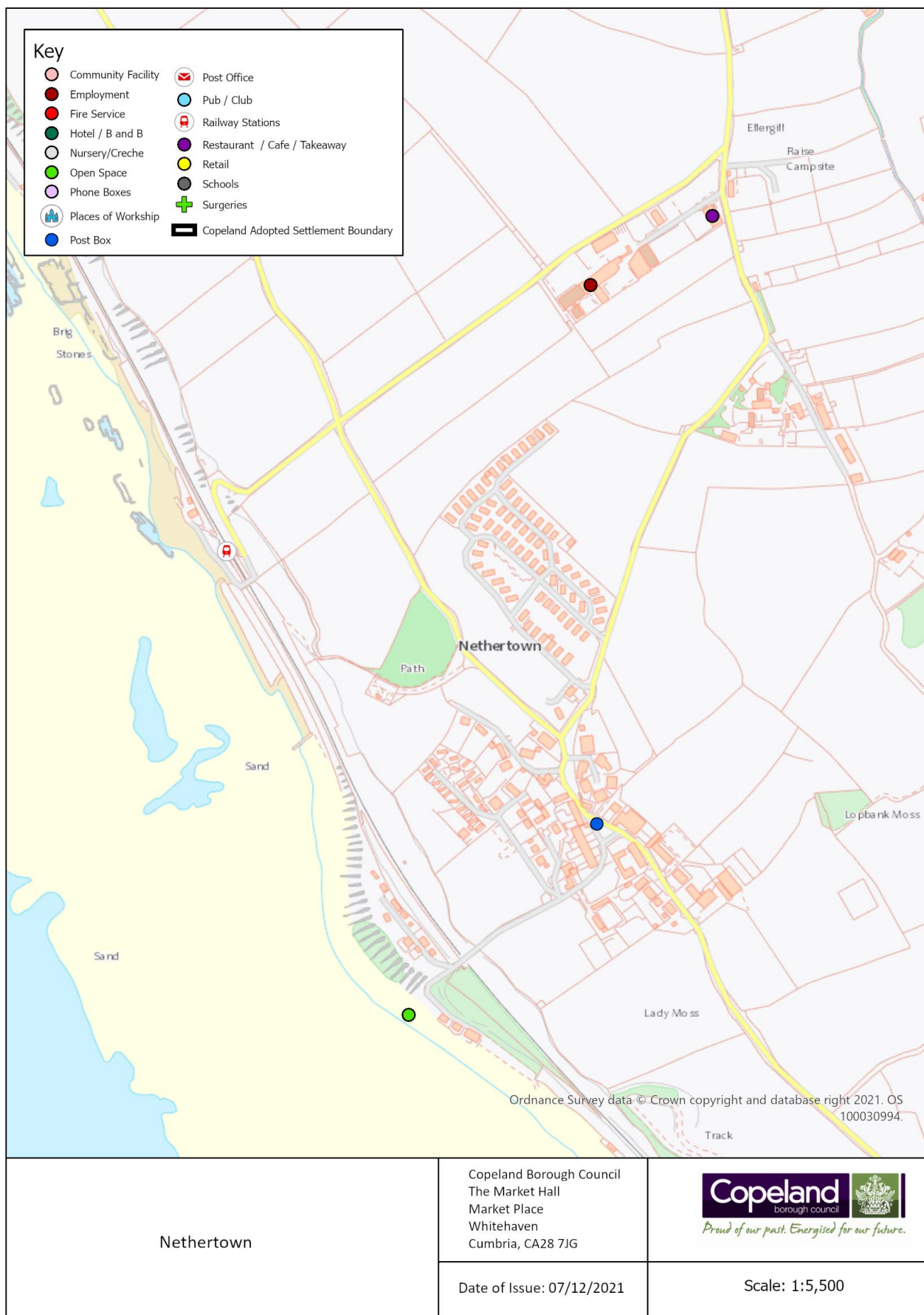
Moresby Parks	Copeland Borough Council The Market Hall Market Place Whitehaven Cumbria, CA28 7JG	 <i>Proud of our past. Energised for our future.</i>
	Date of Issue: 07/12/2021	

## Nethertown

Population Approximately 170

Service	In the Village (Y/N)	Name of Service	Total 2019	Total 2017	Difference
Secondary School	N				
Primary School	N				
Doctor	N				
Dentist	N				
Community Facility	N				
Church	N				
Pub	N				
Restaurant / Cafe / Takeaway	Y	Cafe Restaurant	1	1	0
Hotel / B&B	N				
Post Office	N				
Shop	N				
Employer	Y	Sea View Nurseries	1	1	0
Open Space	Y	Nethertown Beach	1	1	0
Daily Public Transport	Y	Nethertown Train Station	1	1	0
Road Classification	-				
Cycleway Connection					
Post Box	Y		1	1	0
Phone Box	N				

Nethertown has 0 additional services identified in the 2021 survey.



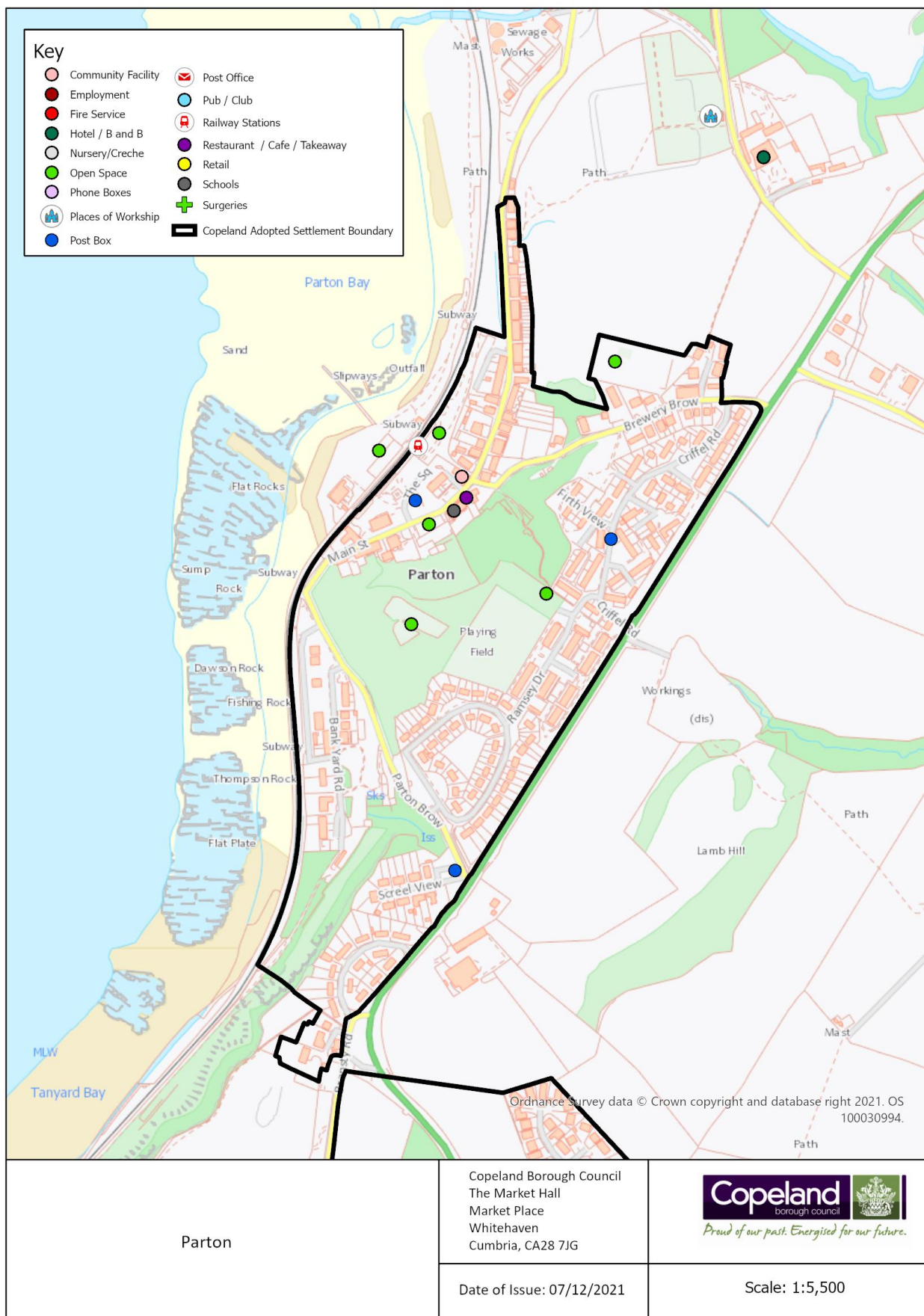
## Parton

Population Approximately 994

Service	In the Village (Y/N)	Name of Service	Total 2021	Total 2019	Difference
Secondary School	N				
Primary School	Y	St Bridgets C of E School	1	1	0
Doctor	N				
Dentist	N				
Community Facility	Y	Parton Village Hall	1	1	0
Church	Y	St Bridgets Church	1	1	0
Pub	N				
Restaurant / Cafe / Takeaway	Y	The Pantry	1	1	0
Hotel / B&B	Y	Moresby Hall	1	1	0
Post Office	N				
Shop	Y	The Pantry	1	1	0
Employer	N				
Open Space	Y	Parton Allotments, Amenity Open Space, Parton Playground, Brewery Brow Playground, Parton Playing Field, Foreshaw Memorial	6	6	0
Daily Public Transport	Y	Train Station Service No. 1 - every 30 mins approx	1	1	0
Road Classification	-	A595			
Cycleway Connection	Y	Coast to Coast Cycleway. On Hardrian's Wall Cycleway and on the National Trail Walking Costal Path			
Post Box	Y		3	3	0
Phone Box	N		0	2	-2

Parton has lost 2 services in the 2021 survey with 2 of the phone boxes being removed since the 2019 survey.





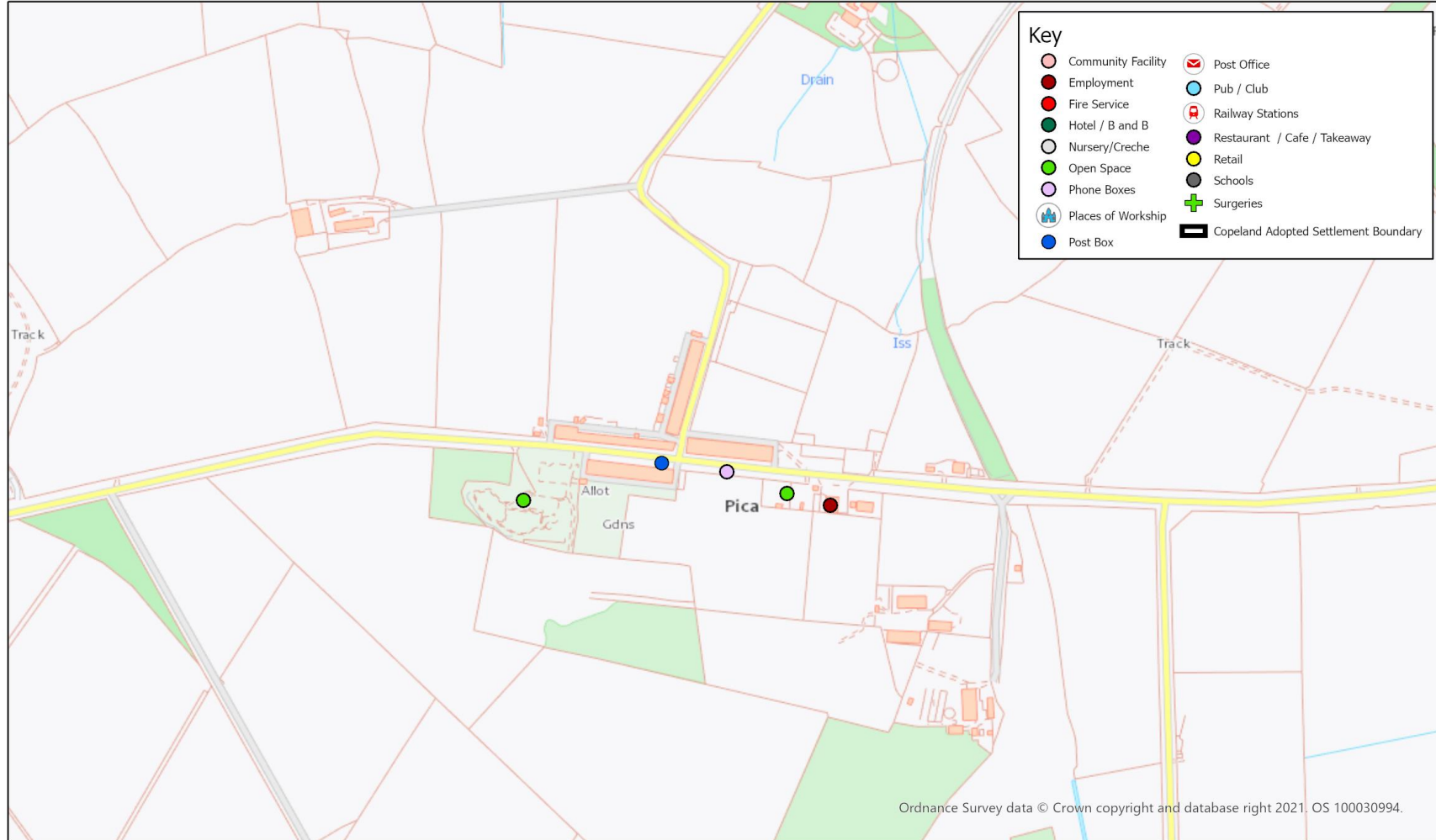
## Pica

Population Approximately 225

Service	In the Village (Y/N)	Name of Service	Total 2019	Total 2019	Total 2010	Difference
Secondary School	N					
Primary School	N					
Doctor	N					
Dentist	N					
Community Facility	N					
Church	N					
Pub	N					
Restaurant / Cafe / Takeaway	N					
Hotel / B&B	N					
Post Office	N					
Shop	N					
Employer	Y	Lakeland Motorcycles	1	1	1	0
Open Space	Y	Children's Playground Allotments	2	2	2	0
Daily Public Transport	N					
Road Classification	-					
Cycleway Connection	?					
Post Box	Y		1	1	1	0
Phone Box	Y		1	1	1	0

Pica has 0 additional services identified in the 2021 survey.





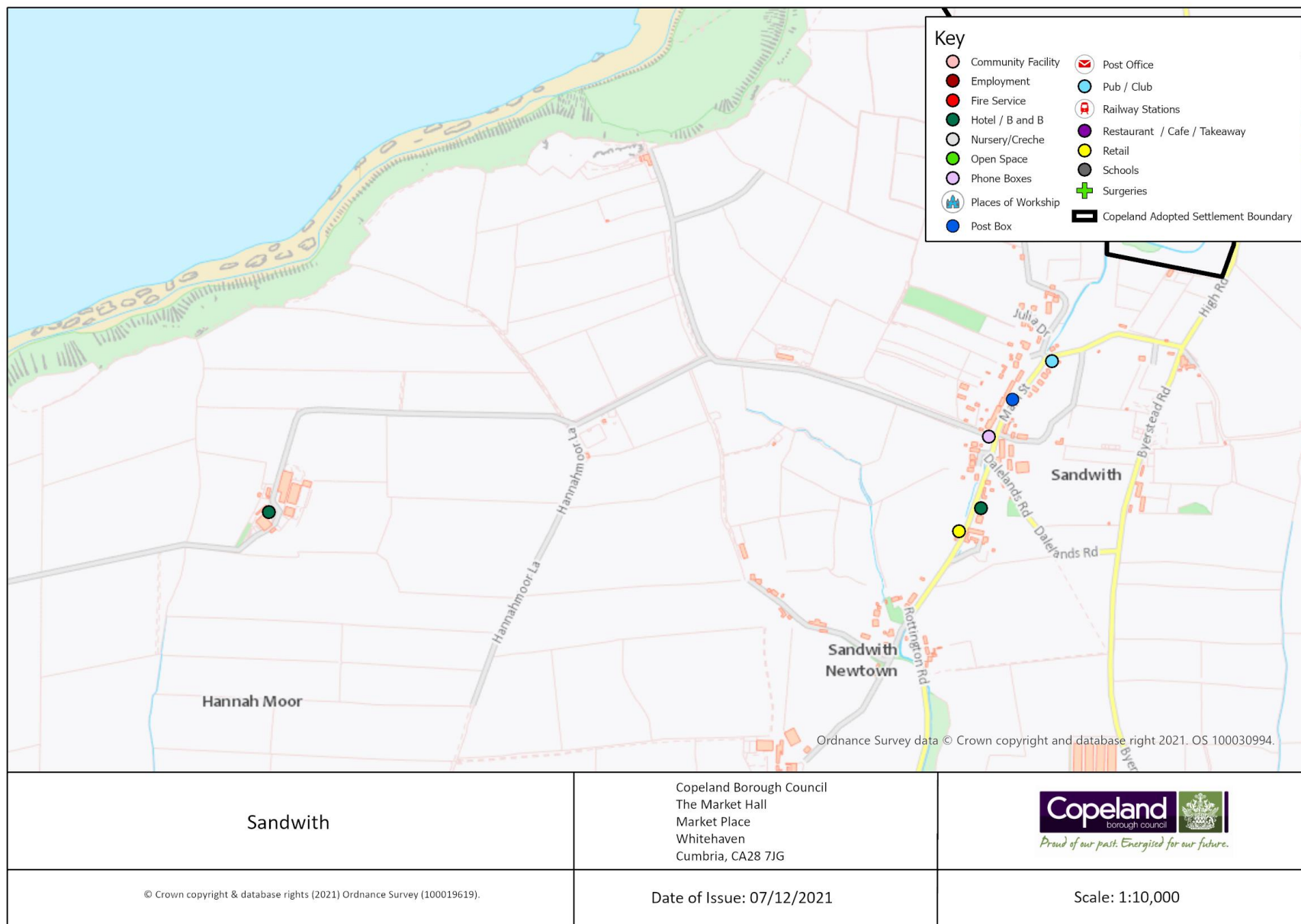
Pica	Copeland Borough Council The Market Hall Market Place Whitehaven Cumbria, CA28 7JG	
© Crown copyright & database rights (2021) Ordnance Survey (100019619).	Date of Issue: 07/12/2021	Scale: 1:5,000

## Sandwith

Population Approximately 317

Service	In the Village (Y/N)	Name of Service	Total 2021	Total 2019	Difference
Secondary School	N				
Primary School	N				
Doctor	N				
Dentist	N				
Community Facility	N				
Church	N				
Pub	Y	Dog & Partridge	1	1	0
Restaurant / Cafe / Takeaway	N				
Hotel / B&B	Y	Groveswood House B&B, Tarn Flatt Hall	2	2	0
Post Office	N				
Shop	Y	Olivia West Hairdressers	1	0	+1
Employer	N				
Open Space	N				
Daily Public Transport	N				
Road Classification	-				
Cycleway Connection	?				
Post Box	Y		1	1	0
Phone Box	Y		1	1	0

Sandwith has 1 additional service in the 2021 survey with Olivia West Hairdressers opening up in the village.



# Seascale

Population Approximately 2107

Service	In the Village (Y/N)	Name of Service	Total 2021	Total 2019	Difference
Secondary School	N				
Primary School	Y	Seascale Primary School	1	1	0
Nursery/Crèche	Y	PJs Nursery	1	1	0
Doctor	Y	Seascale Health Centre,	1	1	0
Dentist	N				
Community Facility	Y	Shackles Off Young Peoples Centre, St Cuthberts Church Hall, Seascale Library, Seascale Sports Hall, Public Toilets	5	5	0
Church	Y	St Cuthberts Church, St Joseph's Catholic Church, Seascale Methodist Church	3	3	0
Fire Service	Y	Seascale Fire Service	1	1	0
Pub	Y	Chapters Bar, Calder House Hotel, Windscale Club	3	3	0
Restaurant / Cafe / Takeaway	Y	Kate's Food to Go, The Bakehouse, Somet Fishy, Cumbria Lodge Restaurant, Ice Cream Parlour and Café, Sunrise Chinese Take Away	6	6	0
Hotel / B&B	Y	Westcliff Hotel, Bailey Ground Hotel and Ice Cream Shop, Cumbria Lodge Restaurant, Cottage Guest House, Bailey Ground Lodge, 3 Caldersyde, The Guest House, Calder House Hotel	7	7	0
Post Office	Y	Inside the pharmacy	1	1	0
Shop	Y	New Image, A Williams & Son, McColl's, Pelley Mounters, Seascale Pharmacy The Co-operative Food	6	6	0
Employer	Y	BB Services, Shepley, Mirion Technologies x2, Ultra Electronics, Energise, Par Systems, Postlethwaites Garage, Eginma	9	9	0.
Open Space	Y	Golf Course, Seascale Sports Hall and Cricket Ground, BMX Track and adj Playground, Seascale Bowling Club	6	6	0
Daily Public Transport	Y	Train Station	1	1	0
Road Classification	-	B5344			
Cycleway Connection	?	Cycle route 72 to Sellafield - Drigg			
Post Box	Y		6	6	0
Phone Box	Y		1	1	0

Seascale has 0 additional services identified in the 2021 survey.



## Silecroft

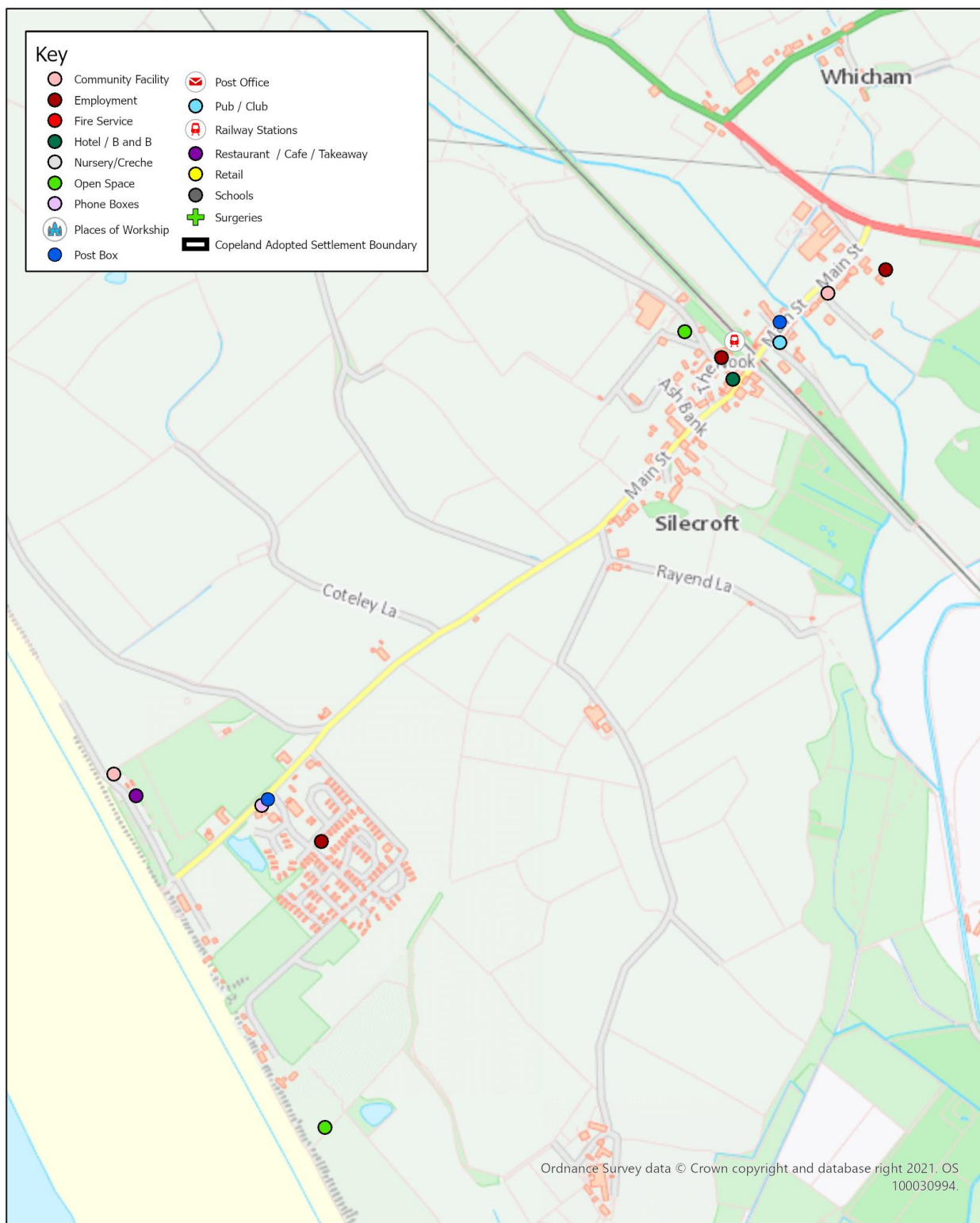
Population Approximately 242


Service	In the Village (Y/N)	Name of Service	Total 2021	Total 2019	Difference
Secondary School	N				
Primary School	N				
Doctor	N				
Dentist	N				
Community Facility	Y	Public Toilets, Silcroft Village Hall	2	2	0
Church	N				
Pub	Y	Miners Arms	1	1	0
Restaurant / Cafe / Takeaway	Y	Seascale Beach Café	1	1	0
Hotel / B&B	Y	Boots and Boards	1	1	0
Post Office	Y	Outreach on a Wednesday in the Village hall			
Shop	N				
Employer	Y	J Sharp and Son, Silcroft Caravan Park, Murthwaite Green Riding School	3	3	0
Open Space	Y	Silecroft Play Area, Silecroft Golf Club	2	2	0
Daily Public Transport	Y	Silecroft Train Station	1	1	0
Road Classification	-				
Cycleway Connection	N				
Post Box	Y		2	2	0
Phone Box	Y		1	1	0

Silecroft has 0 additional services identified in the 2021 survey.

NB – Silecroft is in the Lake District National Park and therefore is outside the Copeland Local Plan area. It has been included for information to help consider any potential clustering of services.





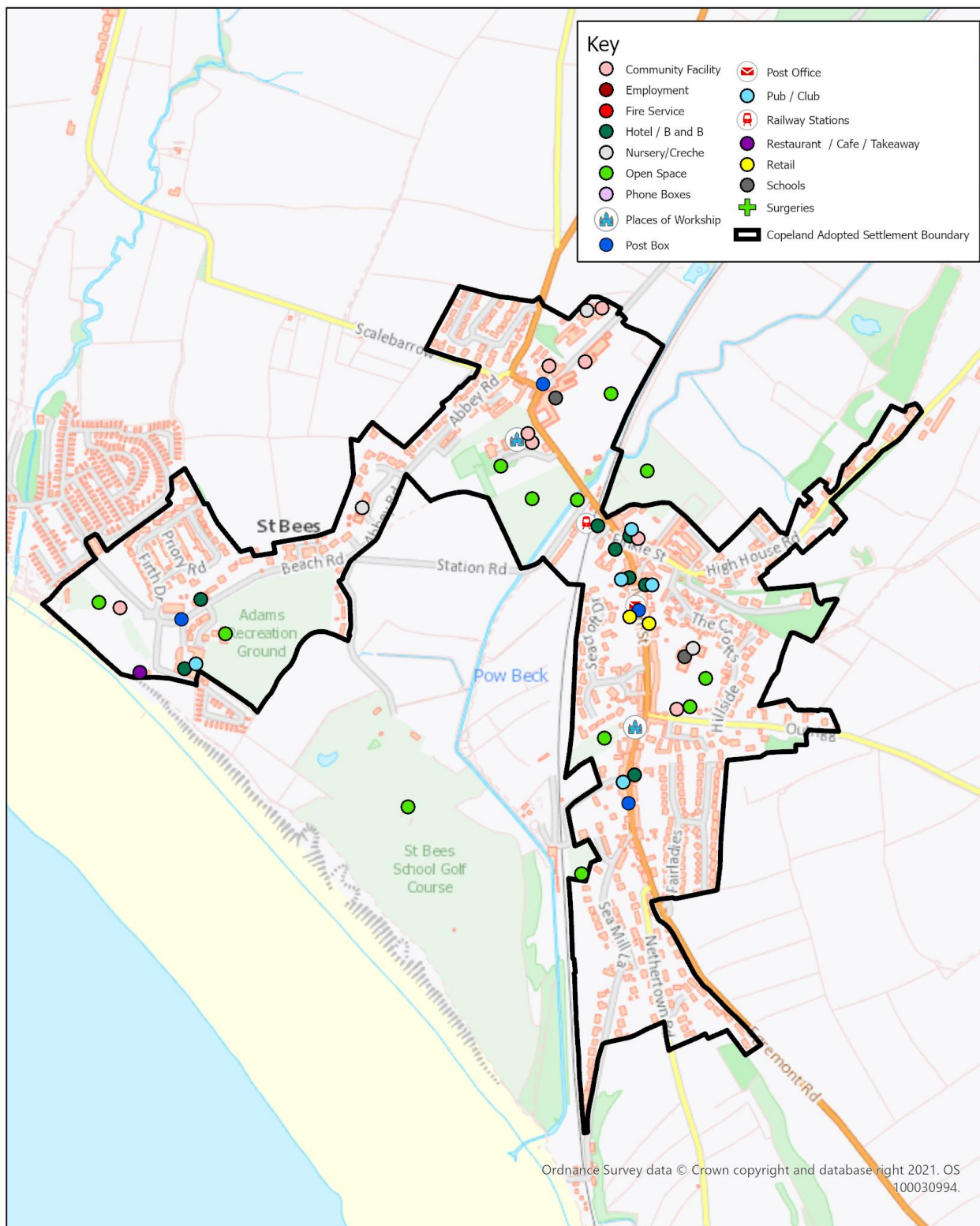
Silecroft	Copeland Borough Council The Market Hall Market Place Whitehaven Cumbria, CA28 7JG	 <i>Proud of our past. Energised for our future.</i>
	Date of Issue: 07/12/2021	Scale: 1:8,000

## St. Bees

Population Approximately 1842

Service	In the Village (Y/N)	Name of Service	Total 2021	Total 2019	Difference
Secondary School	Y	St Bees School	1	1	0
Primary School	Y	St Bees Village Primary School (Provides afterschool care)	1	1	0
Nursery/Crèche	Y	St Bees Little Learners, St Bees Pre-School, Rainbow Day Nursery	3	3	0
Doctor	N				
Dentist	N				
Community Facility	Y	St Bees Village Hall, Public Toilets, Old College Hall, New College Hall, Sports Hall, St Bees Swimming Pool, St Bees Management Centre, Scout Hut	8	8	0
Church	Y	St Bees Methodist Church The Priory Church of St Mary and St Bega	2	2	0
Pub	Y	Oddfellows Arms, Seacote Hotel, Albert Hotel Pub and B&B, The Manor House Inn, The Queens Hotel	5	5	0
Restaurant / Cafe / Takeaway	Y	Hartley's Beach Shop and Tea Room	1	1	0
Hotel / B&B	Y	The Queens Hotel, Fairladies Barn Guest House Tomlin Guest House, Seacote Hotel The Manor House Inn, Stone House Farm B&B, Albert Hotel Pub and B&B, Platform 9 BnB, Abbey Farm BnB	8	8	0
Post Office	Y	St Bees Post Office	1	1	0
Shop	Y	Shop within St Bees Post Office Steam in St Bees Hartley's Beach Shop and Tea Room	3	3	0
Employer	N				
Open Space	Y	Sports Pavilion and Playing Field, Allotment Gardens x2, Golf Club, Playing Fields x4, Adams Recreation Ground, Beck Edge Garden & Community Garden, Priory Paddock Wildlife garden	12	12	0
Daily Public Transport	Y	Train Station	1	1	0
Road Classification	-	B5345			
Cycleway Connection	Y	Hadrian's Cycleway			
Post Box	Y		4	4	0
Phone Box	N				

St Bees has 0 additional services identified in the 2021 survey.



St Bees

Copeland Borough Council  
The Market Hall  
Market Place  
Whitehaven  
Cumbria, CA28 7JG



Date of Issue: 07/12/2021

Scale: 1:9,000

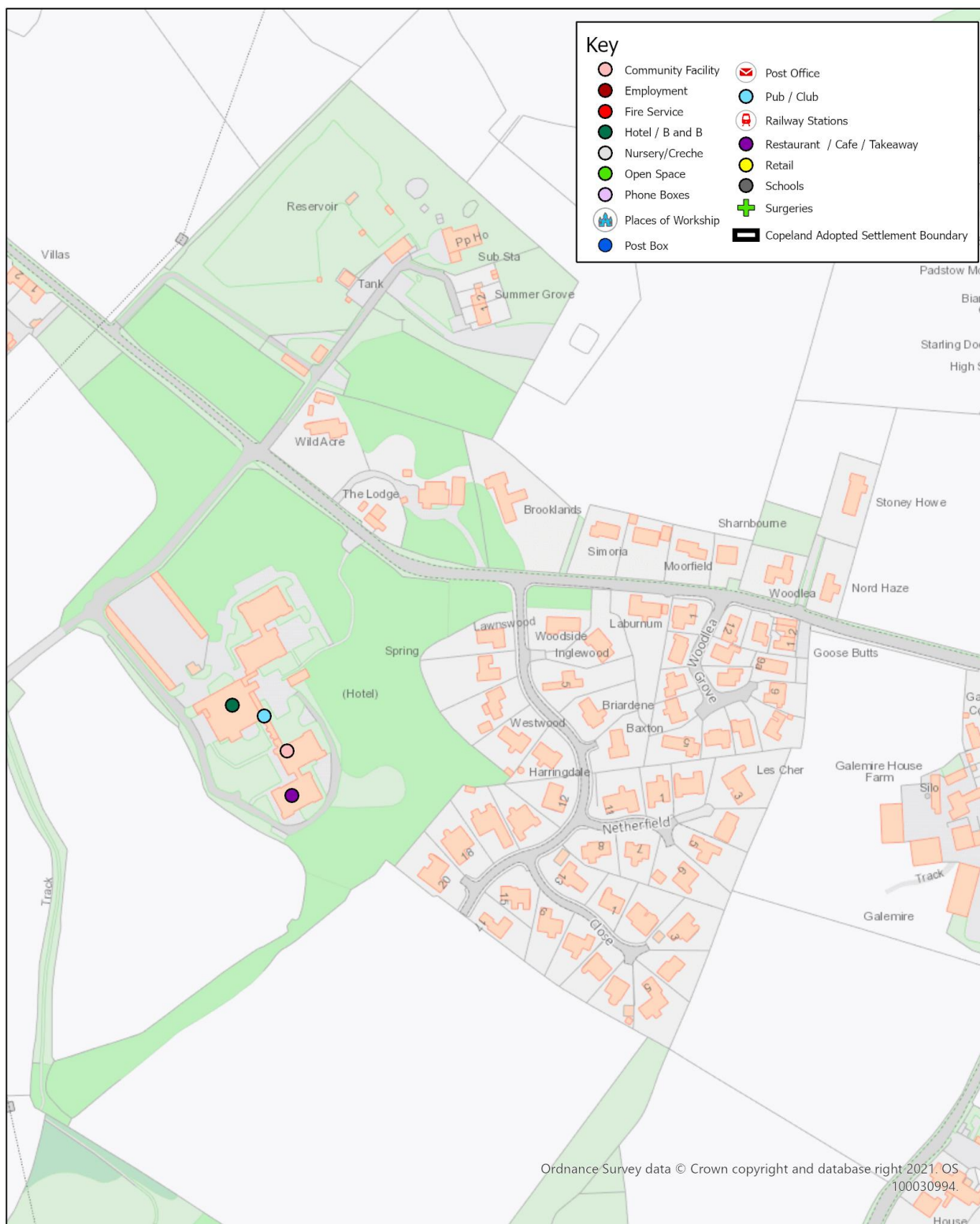
## Summergrove

Population Approximately 166

Service	In the Village (Y/N)	Name of Service	Total 2021	Total 2021	Difference
Secondary School	N				
Primary School	N				
Doctor	N				
Dentist	N				
Community Facility	Y	Summergrove Halls Conference Facilities	1	1	0
Church	N				
Pub	Y	Summergrove Halls Terrace Bar	1	1	0
Restaurant / Cafe / Takeaway	Y	Summergrove Halls Restaurant	1	1	0
Hotel / B&B	Y	Summergrove Halls Hotel	1	1	0
Post Office	N				
Shop	N				
Employer	N				
Open Space	N				
Daily Public Transport	N				
Road Classification	-				
Cycleway Connection	N				
Post Box	N				
Phone Box	N				

Summergrove has 0 additional services identified in the 2021 survey.





Summergrove

Copeland Borough Council  
The Market Hall  
Market Place  
Whitehaven  
Cumbria, CA28 7JG



Date of Issue: 07/12/2021

Scale: 1:3,000

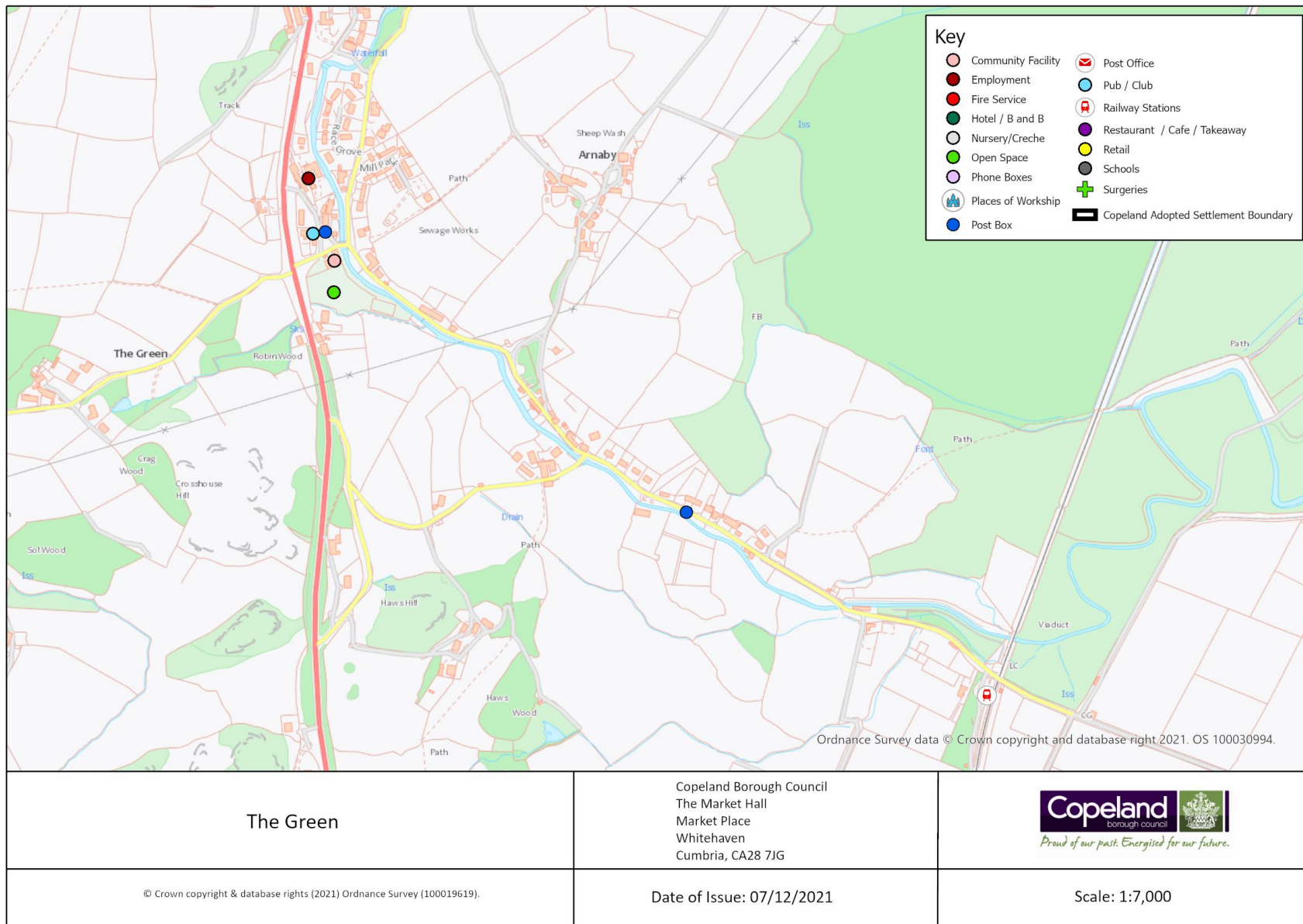
## The Green

Population Approximately 278

Service	In the Village (Y/N)	Name of Service	Total 2021	Total 2019	Difference
Secondary School	N				
Primary School	N				
Doctor	N				
Dentist	N				
Community Facility	Y	Thwaites Village Hall and Reading Room	1	1	0
Church	N				
Pub	Y	The Punch Bowl	1	1	0
Restaurant / Cafe / Takeaway	N				
Hotel / B&B	N				
Post Office	N				
Shop	N				
Employer	Y	Beckstones Brewery	1	1	0
Open Space	Y	Playing Field	1	1	0
Daily Public Transport	Y	Train Station	1	1	0
Road Classification	-	A5093			
Cycleway Connection	?				
Post Box	Y		2	2	0
Phone Box	Y				

The Green has 0 additional services identified in the 2021 survey.



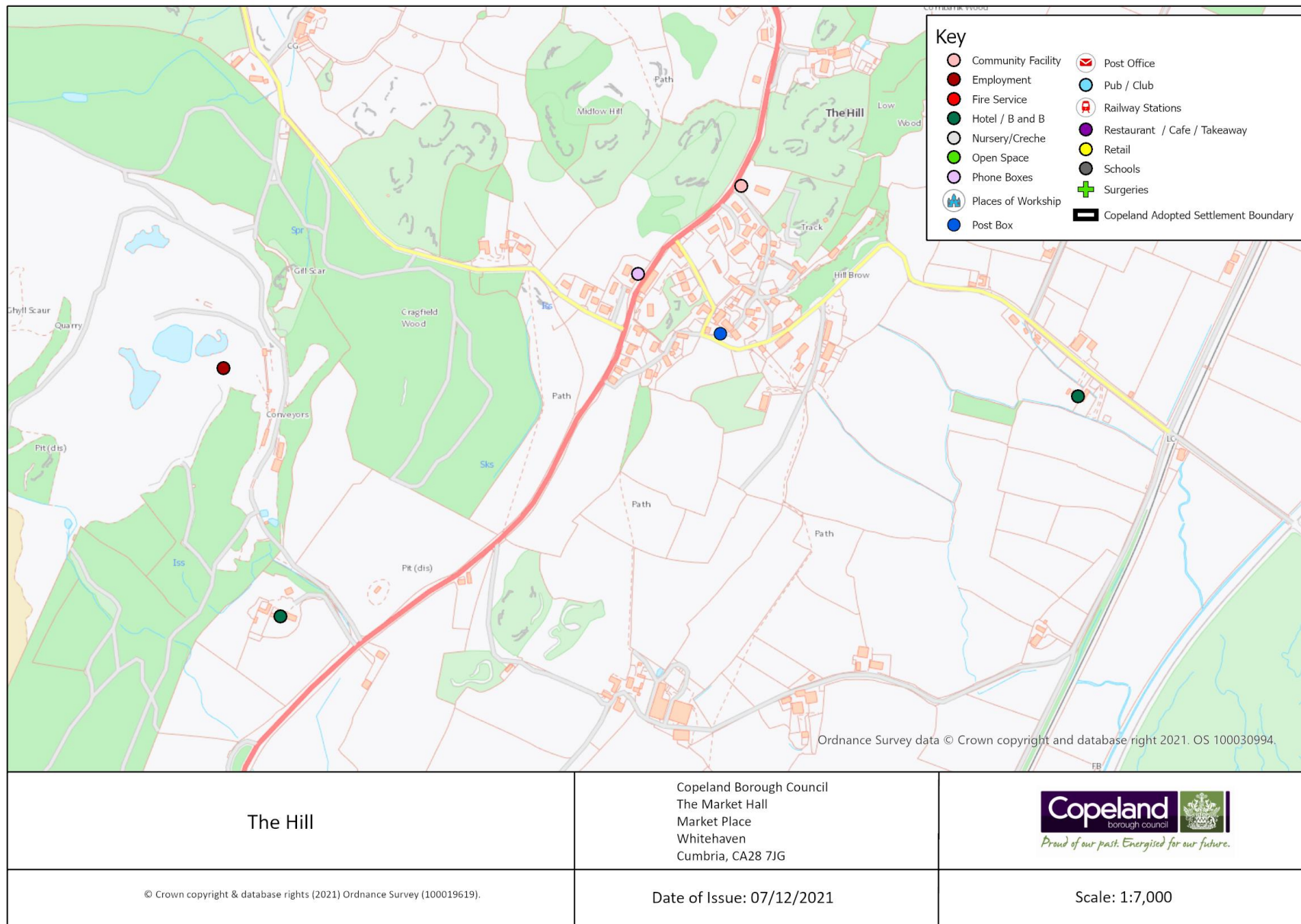


## The Hill

Population Approximately 184

Service	In the Village (Y/N)	Name of Service	Total 2021	Total 2019	Difference
Secondary School	N				
Primary School	N				
Doctor	N				
Dentist	N				
Community Facility	Y	The Hill Village Hall	1	1	0
Church	N				
Pub	N				
Restaurant / Cafe / Takeaway	N				
Hotel / B&B	Y	Old Rectory Guest House, High Marshside Bed and Breakfast	2	2	0
Post Office	N				
Shop	N				
Employer	Y	Aggregate Industries	1	1	0
Open Space	N				
Daily Public Transport	N				
Road Classification	-	A5093			
Cycleway Connection	?				
Post Box	Y		1	1	0
Phone Box	Y		1	1	0

The Hill has 0 additional services identified in the 2021 survey.



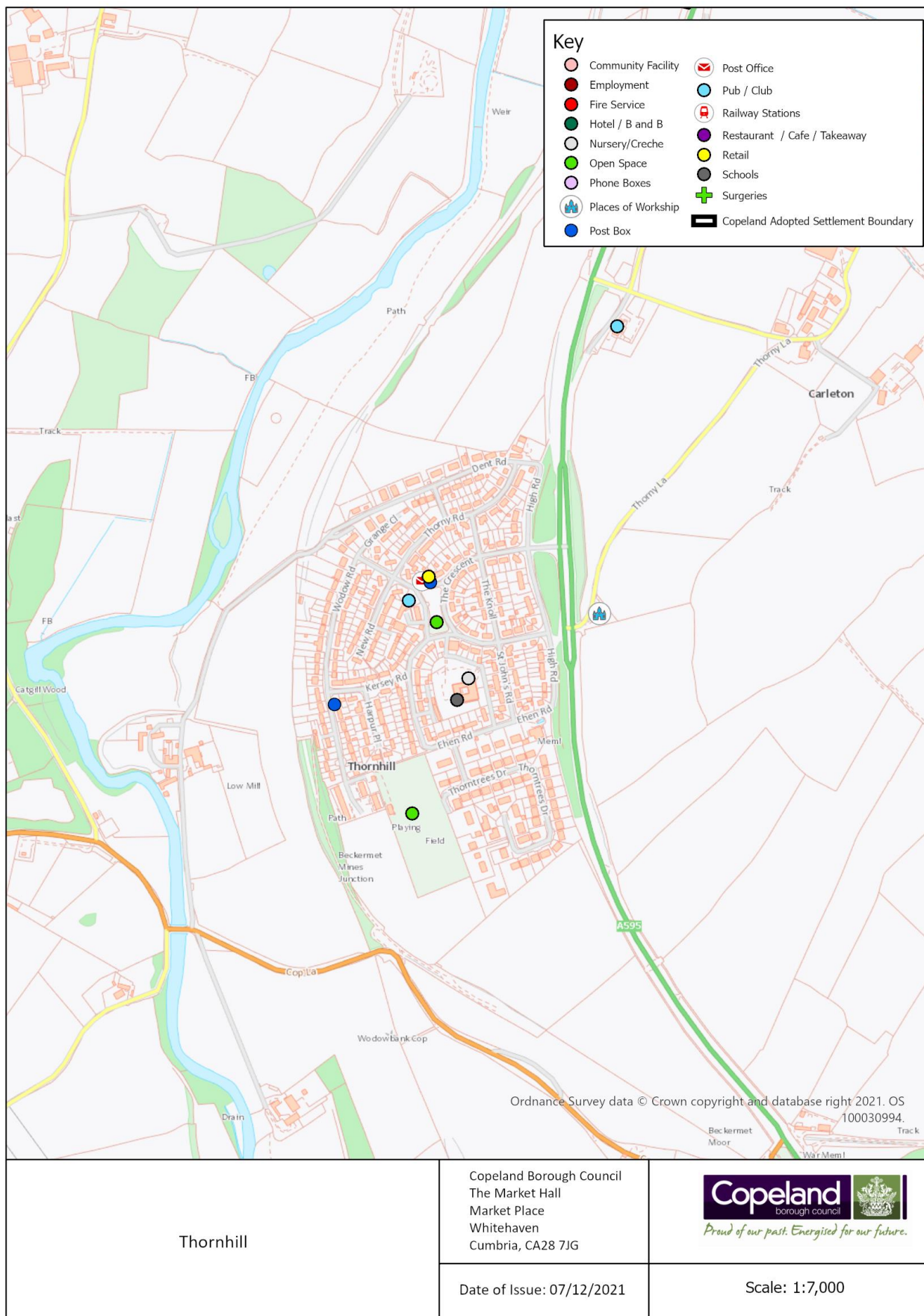
## Thornhill

Population Approximately 1092

Service	In the Village (Y/N)	Name of Service	Total 2021	Total 2019	Difference
Secondary School	N				
Primary School	Y	Thornhill County Primary School	1	1	0
Nursery/Crèche	Y	Thornhill nursery	1	1	0
Doctor	N				
Dentist	N				
Community Facility	N				
Church	Y	Thornhill Mission Church	1	1	0
Pub	Y	Thornhill Social Club, Parkhead Inn	2	2	0
Restaurant / Cafe / Takeaway	N				
Hotel / B&B	N				
Post Office	Y	Thornhill Post Office	1	1	0
Shop	Y	Within Thornhill Post Office	1	1	0
Employer	N				
Open Space	Y	Playing Field and pavilion Children's Playground	2	2	0
Daily Public Transport	Y	Service No. 30 - every 30 mins approx			
Road Classification	-	A595			
Cycleway Connection	Y	Route 72			
Post Box	Y		2	2	0
Phone Box	N				

Thornhill has 0 additional services identified in the 2021 survey.





## Wilton

Population Approximately 104

Service	In the Village (Y/N)	Name of Service	Total 2021	Total 2019	Difference
Secondary School	N				
Primary School	N				
Doctor	N				
Dentist	N				
Community Facility	N				
Church	N				
Pub	N				
Restaurant / Cafe / Takeaway	N				
Hotel / B&B	N				
Post Office	N				
Shop	N				
Employer	N				
Open Space	N				
Daily Public Transport	N				
Road Classification	-				
Cycleway Connection	?				
Post Box	Y		1	1	0
Phone Box	N				

Wilton has 0 additional services identified in the 2021 survey.



