



Copeland Local Plan Evidence Document

Village Services Survey

December 2019

Contents

Introduction	3
Copeland Village Services Survey – Summary	5
Appendix - Maps and Tables showing Services available in each village	7
Arlecdon and Rowrah	8
Asby.....	10
Beckermet.....	12
Bigrigg	14
Braystones.....	16
Calder Bridge.....	18
Cleator.....	20
Common End.....	21
Coulderton	24
Distington.....	26
Drigg.....	28
Ennerdale Bridge.....	30
Frizington	32
Gilgarran.....	34
Gosforth.....	36
Haile	38
Hallthwaites	40
Haverigg	42
Holmrook	44
Howgate.....	46
Keekle.....	48
Kirkland	50

Kirksanton	52
Lamplugh.....	54
Low Moresby.....	56
Lowca	58
Middletown.....	59
Moor Row	61
Moresby Parks	64
Nethertown.....	66
Parton.....	68
Pica	70
Sandwith	72
Seascale.....	74
Silecroft.....	76
St. Bees.....	78
The Green.....	82
The Hill	83
Thornhill	86
Wilton.....	88

Introduction

Purpose of the Survey

The Copeland Local Plan provides the framework for sustainable development in the borough. A key part of this is to ensure that development takes place in locations which provide the best access to essential local services and employment opportunities. These 'Local Centres' might be a single large village or a group of villages. New development should be focused in or near the borough's towns or to these centres.

This survey establishes the level of services and employment opportunities available in each of the borough's settlements outside the 4 main towns and will therefore inform the settlement hierarchy and development strategy for the Copeland Local Plan.

The report itself is merely a statement of fact and does not draw any conclusions as to which villages or groups of villages should be designated as Local Centres. This work will be carried out as part of the preparation of the Local Plan itself.

All settlement boundaries where shown on the plans are as per the Copeland Local Plan 2001-2016 (adopted in 2006).

This Survey builds on the initial Village Services Survey from 2010 and can also help to identify the change that has taken place since 2010.

Methodology

All of the settlements included in the study were visited during April 2017 and details of the number, type and location of all services (where present) were noted on a standard form. This included services outside the adopted settlement boundaries where they related to an existing Local Centre. The information was then circulated to Parish Councils in July 2017 to ensure that all services had been properly recorded. The document was then updated to reflect this feedback.

This information has been collated in the following way:

- A table summarising the level of services in each settlement
- Number of services in 2017 and 2010 and differences
- The location of each facility has been plotted using GIS software onto OS mapping and the maps and supporting tables for each village can be found in the Appendix

Copeland Village Services Survey – Summary (May 2019)

Village	Approx. Population	Sec. Sch	Prim Sch.	Nursery/ Creche	Doctor	Dentist	Community Buildings	Church	Pub	Restaurant/ Cafe/ Takeaway	Hotel / B&B	Post Office	Shop	Employer	Fire Service	Open Space	Post Box	Phone Box	Daily Public Transport	Daily Public Transport Comments	Road Classification	Totals 2019	Total 2017	Difference
Arlecdon/Rowrah	968	0	1	0	0	0	2	1	3	0	2	1	1	4	0	2	2	1	0	31, 218, 600	A5086	20	20	0
Asby	205	0	0	0	0	0	0	0	0	0	1	0	0	0	0	0	1	0	0	31, 600	Unclassified	2	1	1
Beckermet	692	0	1	1	0	0	1	1	2	0	1	0	0	2	0	1	1	1	0	30	C4014	12	12	0
Bigrigg	817	0	0	0	0	0	1	1	1	1	0	0	1	4	0	1	2	1	0	14, 20, 30, x30	A595	13	13	0
Braystones	265	0	0	0	0	0	0	0	0	1	0	0	0	0	0	0	1	1	1		C4014	4	4	0
Calder Bridge	274	0	0	0	0	0	1	2	1	0	1	0	1	3	0	1	1	1	0	30, 14	A595	12	12	0
Cleator	770	0	0	0	0	0	1	2	1	1	2	0	1	0	0	2	1	1	0	32, 32E, 87	A5086	12	11	1
Common End	294	0	0	0	0	0	0	0	0	0	1	0	0	1	0	0	1	0	0	30, 31, 87, 300/301, 302, 600	B5306	3	3	0
Coulderton	115	0	0	0	0	0	0	0	0	0	0	0	0	0	0	0	1	0	0		Unclassified	1	1	0
Distington	1610	0	1	0	1	0	5	2	0	1	0	0	4	6	0	3	1	0	0	30, 31, 87, 300/301, 302, 600	B5306	24	24	0
Drigg	307	0	0	0	0	0	1	1	1	1	1	0	1	1	0	0	3	1	1		B5344	12	11	1
Ennerdale Bridge	296	0	1	0	0	0	2	1	2	1	2	0	0	0	0	1	1	0	0	217	C4004	11	11	0
Frizington	2873	0	2	1	1	0	7	4	2	2	0	1	6	11	1	2	3	0	0	218, X9, 21, 31, 31H, 32E, 217, 21	A5086	43	37	6
Gilgarran	255	0	0	0	0	0	0	0	0	0	0	0	0	0	0	0	1	0	0		Unclassified	1	2	-1
Gosforth	1295	0	1	1	0	0	3	2	2	4	5	0	6	3	0	2	3	1	0	14, 30	C4018	33	27	6
Haile	159	0	0	0	0	0	1	1	0	0	0	0	0	0	0	0	1	1	0		C4016	4	4	0
Hallthwaites	50	0	1	0	0	0	0	1	0	0	0	0	0	0	0	0	1	0	0	7	Unclassified	3	3	0
Haverigg	1738	0	1	0	0	0	2	1	3	2	3	1	4	8	0	4	3	1	0	M1, 7	A5093	33	31	2
Holmrook	219	0	0	0	0	0	1	0	1	0	1	1	3	0	0	1	2	0	0	14	A595	10	11	-1
Howgate	53	0	0	0	0	0	0	0	0	1	1	0	0	0	0	0	1	0	0	30, 31, 87, 300/301, 302, 600	A595	3	4	-1
Keekle	219	0	0	0	0	0	0	1	1	0	0	0	0	0	0	1	2	0	0	X9, 21, 32	B5295	5	6	-1
Kirkland	176	0	1	0	0	0	0	1	0	0	0	0	0	0	0	1	1	0	0	217 - Wednesdays only	C4004	4	4	0
Kirksanton	134	0	0	0	0	0	1	0	1	0	0	0	0	1	0	1	1	0	0	14, M3	A5093	5	5	0
Lamplugh	80	0	0	0	0	0	1	1	0	0	0	0	2	0	0	0	4	0	0	217, 218	C4022	8	7	1
Low Moresby	317	0	0	2	0	0	0	0	0	0	0	0	0	0	0	0	1	0	0		C4006	3	3	0
Lowca	842	0	1	0	0	0	1	0	1	0	0	0	0	1	0	4	1	0	0	1	C4001	9	10	-1
Middleton	44	0	0	0	0	0	0	0	0	0	0	0	0	0	0	0	1	0	0		C4021	1	1	0
Moor Row	1003	0	1	0	0	0	0	1	1	0	1	0	1	3	0	1	2	0	0		C4003	11	9	2
Moresby Parks	1187	0	1	0	0	0	2	1	0	0	0	0	1	9	0	5	2	0	0	22	C4006	21	23	-2
Nethertown	170	0	0	0	0	0	0	0	0	1	0	0	0	1	0	1	1	0	1		C4020	5	6	-1
Parton	994	0	1	0	0	0	1	1	0	1	1	0	0	0	0	6	3	2	1	1	A595	17	17	0
Pica	225	0	0	0	0	0	0	0	0	0	0	0	0	1	0	2	1	1	0		C4006	5	5	0
Sandwith	317	0	0	0	0	0	0	0	1	0	2	0	0	0	0	0	1	1	0		Unclassified	5	5	0
Seascale	2107	0	1	1	1	0	5	3	3	6	7	1	6	9	1	6	6	1	1	14, 30	B5344	58	59	-1
Silecroft	242	0	0	0	0	0	2	0	1	1	1	0	0	3	0	2	2	1	1		Unclassified	14	13	1
St Bees	1842	1	1	3	0	0	8	2	5	1	8	1	3	0	0	12	4	0	1		B5345	50	51	1
The Green	278	0	0	0	0	0	1	0	1	0	0	0	0	1	0	1	2	0	1	7	A5093	7	8	1
The Hill	184	0	0	0	0	0	1	0	0	0	2	0	0	1	0	0	1	1	0	7	A5093	6	3	3
Thornhill	1042	0	1	1	0	0	0	1	2	0	0	1	1	0	0	2	2	0	0	30, 20, 87	A595	11	10	1
Wilton	104	0	0	0	0	0	0	0	0	0	0	0	0	0	0	0	1	0	0		C4016	1	1	0
Totals	24759	1	17	10	3	0	51	32	36	25	43	7	42	73	2	65	70	17	8					

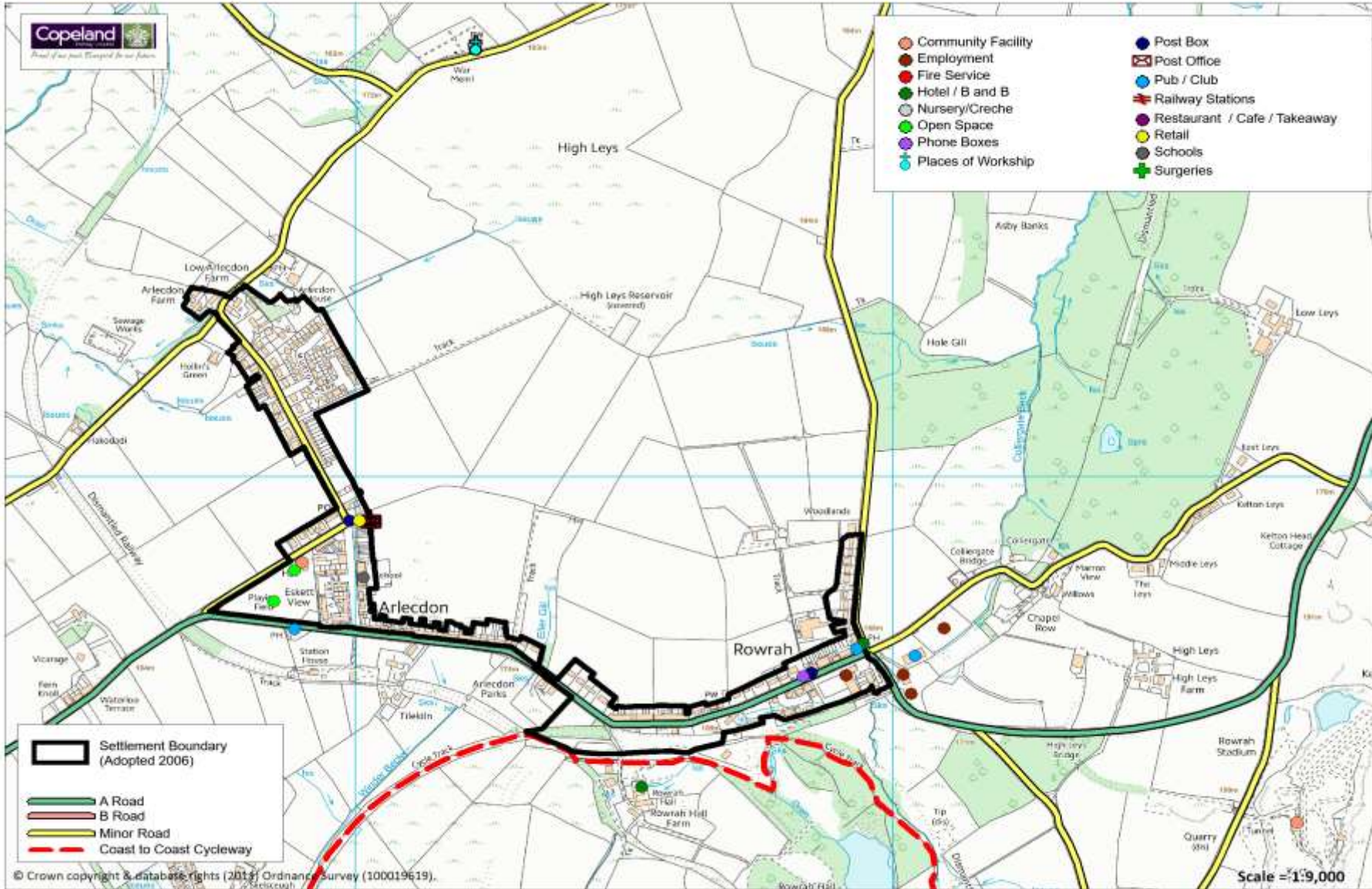
**Appendix - Maps and Tables showing Services available
in each village**

Arlecdon and Rowrah

Population Approximately
968

Service	In the Village (Y/N)	Name of Service	Total 2019	Total 2017	Totals 2010	Difference 2017/19	Changes
Secondary School			0	0	0	0	
Primary School	Y	Arlecdon Primary School	1	1	1	0	
Nursery/Creche			0	0	0	0	
Doctor			0	0	0	0	
Dentist			0	0	0	0	
Community Facility	Y	Adams Memorial Hall on Barwise Row, Rowrah Circuit	2	2	1	0	
Church	Y	St Michael's Church	1	1	0	0	
Pub	Y	The Hound Inn, Ennerdale Craft Brewery, The Stork Hotel	3	3	2	0	
Restaurant / Cafe / Takeaway			0	0	0	0	
Hotel / B&B	Y	The Stork Hotel, Rowrah Hall BnB	2	2	1	0	
Post Office	Y	Arlecdon Post Office	1	1	1	0	
Shop	Y	Arlecdon Shop	1	1	1	0	
Employer	Y	J Edgar - car sales and servicing centre, Edgars Car Storage, Jansen Travel, Birketts	4	4	1	0	JB Pickthall Coaches to Jansen Travel
Open Space	Y	Playground beside community centre, Playing Field	2	2	1	0	
Daily Public Transport		Services 217 & 218					
Road Classification		A5086					
Cycleway Connection		Join Cyclepath at Rowrah					
Post Box			2	2	1	0	
Phone Box			1	1	1	0	

Arlecdon and Rowrah has 0 additional services in 2019 but had 1 business change and this was JB Pickthall.



Asby

Population Approximately 205

Service	In the Village (Y/N)	Name of Service	Total 2019	Total 2017	Total 2010	Difference
Secondary School	N					
Primary School	N					
Doctor	N					
Dentist	N					
Community Facility	N					
Church	N					
Pub	N					
Restaurant / Cafe / Takeaway	N					
Hotel / B&B	N	Gatra Farm Holiday Cottages	1			
Post Office	N					
Shop	N					
Employer	N					
Open Space	N					
Daily Public Transport	N					
Road Classification	-					
Cycleway Connection	?					
Post Box	Y			1	1	0
Phone Box	N	No longer in use as phone has been removed		0	1	-1

Asby has 1 additional service identified in the 2019 survey. This is because Garta Farm Holiday Cottages was not identified in the 2017 and 2010 survey.

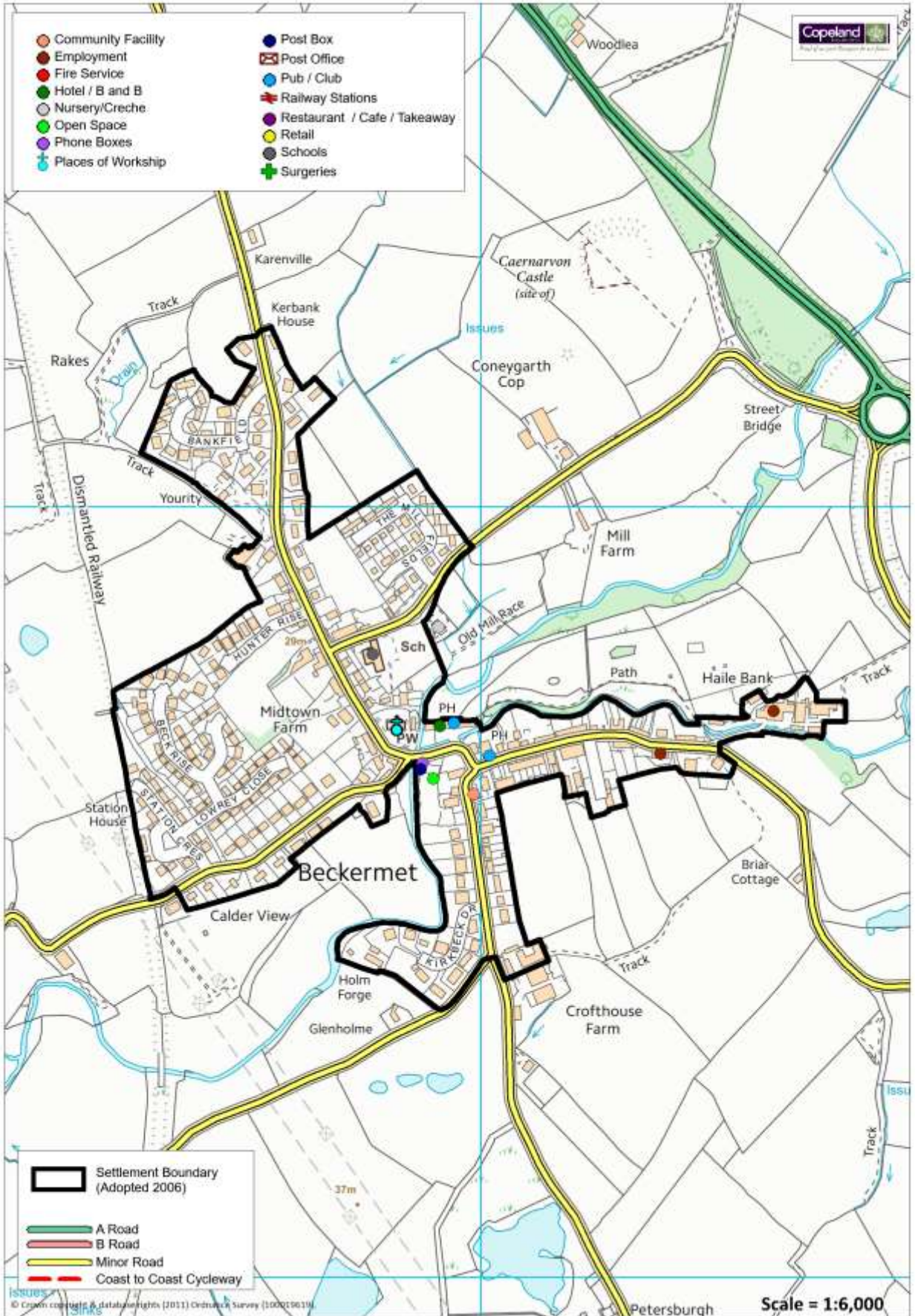


Beckermet

Population Approximately 692

Service	In the Village (Y/N)	Name of Service	Total 2019	Total 2017	Total 2010	Difference
Secondary School	N		0	0	0	0
Primary School	Y	Beckermet C of E Primary School	1	1	1	0
Nursery/Creche	Y	Beckermet Nursery	1	1	0	1
Doctor	N		0	0	0	0
Dentist	N		0	0	0	0
Community Facility	Y	Reading Rooms	1	1	0	0
Church	Y	St John's Church	1	1	1	0
Pub	Y	Royal Oak White Mare	2	2	2	0
Restaurant / Cafe / Takeaway	N		0	0	0	0
Hotel / B&B	Y	White Mare	1	1	0	0
Post Office	N		0	0	0	0
Shop	N		0	0	0	0
Employer	Y	Beckermet Service Garage and Petrol Station, RGM Norton Ltd	2	2	1	0
Open Space	Y	Play Park	1	1	0	0
Daily Public Transport	Y	Service No. 6 - every 2 hours	0	0	0	0
Road Classification	-		0	0	0	0
Cycleway Connection	?		0	0	0	0
Post Box	Y		1	1	1	0
Phone Box	Y		1	1	1	0

Beckermet has 0 additional services identified in 2019.

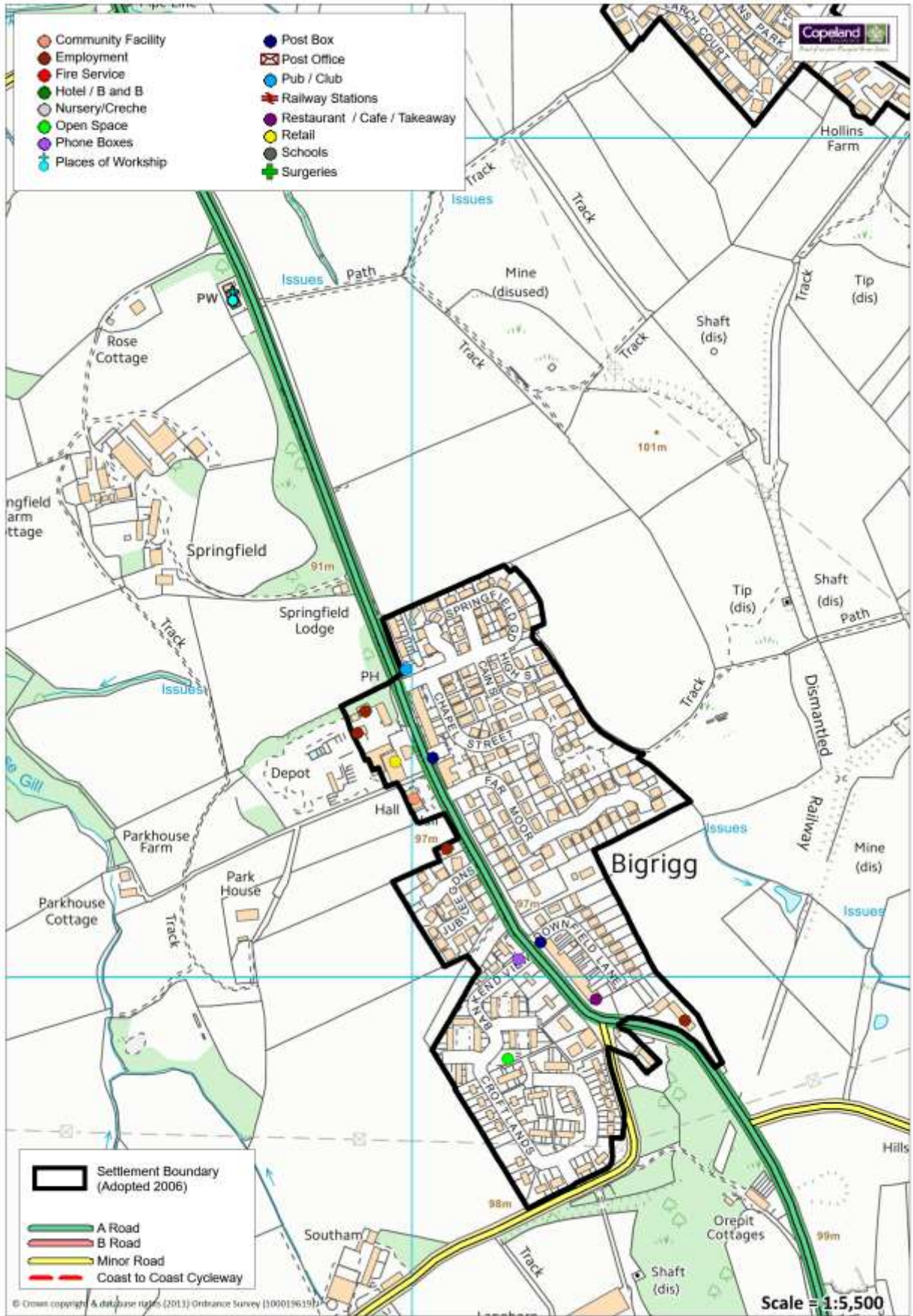


Bigrigg

Population Approximately 817

Service	In the Village (Y/N)	Name of Service	Total 2019	Total 2017	Total 2010	Difference
Secondary School	N		0	0	0	0
Primary School	N		0	0	0	0
Doctor	N		0	0	0	0
Dentist	N		0	0	0	0
Community Facility	Y	Bigrigg Village Hall	1	1	1	0
Church	Y	St John's Church	1	1	0	0
Pub	Y	The Old Captains House	1	1	1	0
Restaurant / Cafe / Takeaway	Y	RLB Rider Levett Bucknall	1	1	1	0
Hotel / B&B	N		0	0	0	0
Post Office	N		0	0	1	0
Shop	Y	Spar Shop and Petrol Station	1	1	2	0
Employer	Y	D Watson and Sons Welding and Fabrication Robsons Bodyworks Nelsons Joinery RMC Ready Mix	4	4	4	0
Open Space	Y	Children's Playground on Bankend View	1	1	1	0
Daily Public Transport	Y	Service No. 30 - every 20 mins approx.	0	0	0	0
Road Classification	-	A595	0	0	0	0
Cycleway Connection	?		0	0	0	0
Post Box	Y		2	2	1	0
Phone Box	Y		1	1	1	0

Bigrigg has 0 additional identified services in 2019.

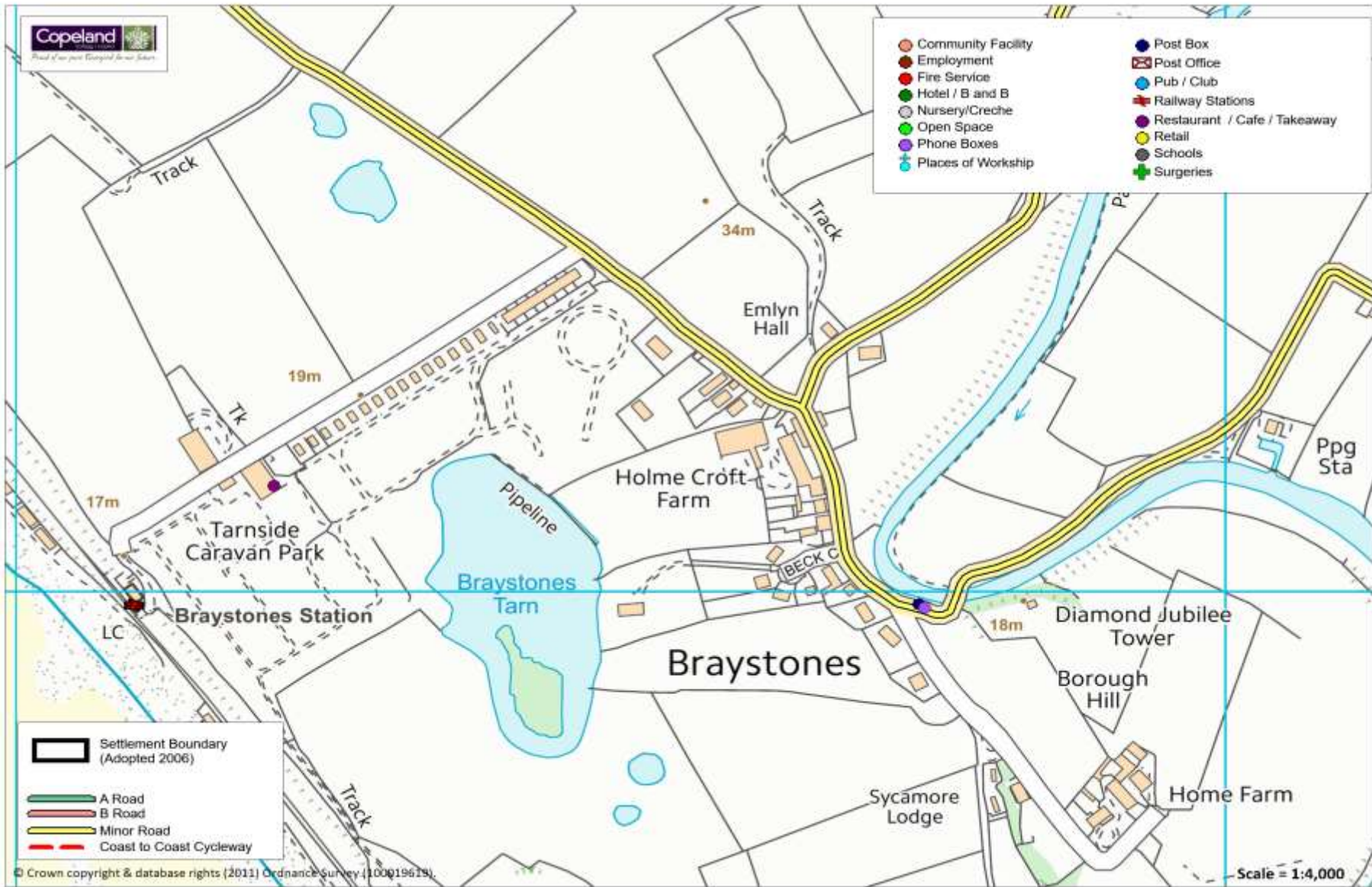


Braystones

Population Approximately 265

Service	In the Village (Y/N)	Name of Service	Total 2019	Total 2017	Total 2010	Difference
Secondary School	N					
Primary School	N					
Doctor	N					
Dentist	N					
Community Facility	N					
Church	N					
Pub	N					
Restaurant / Cafe / Takeaway	Y	Tarnside Caravan Park Club and Restaurant (not sure if this is open to the public)	1	1	1	0
Hotel / B&B	N					
Post Office	N					
Shop	N					
Employer	N					
Open Space	N					
Daily Public Transport	Y	Railway platform	1	1	0	0
Road Classification	-					
Cycleway Connection	N					
Post Box	Y		1	1	1	0
Phone Box	Y		1	1	1	0

Braystones has 0 additional service in 2019.

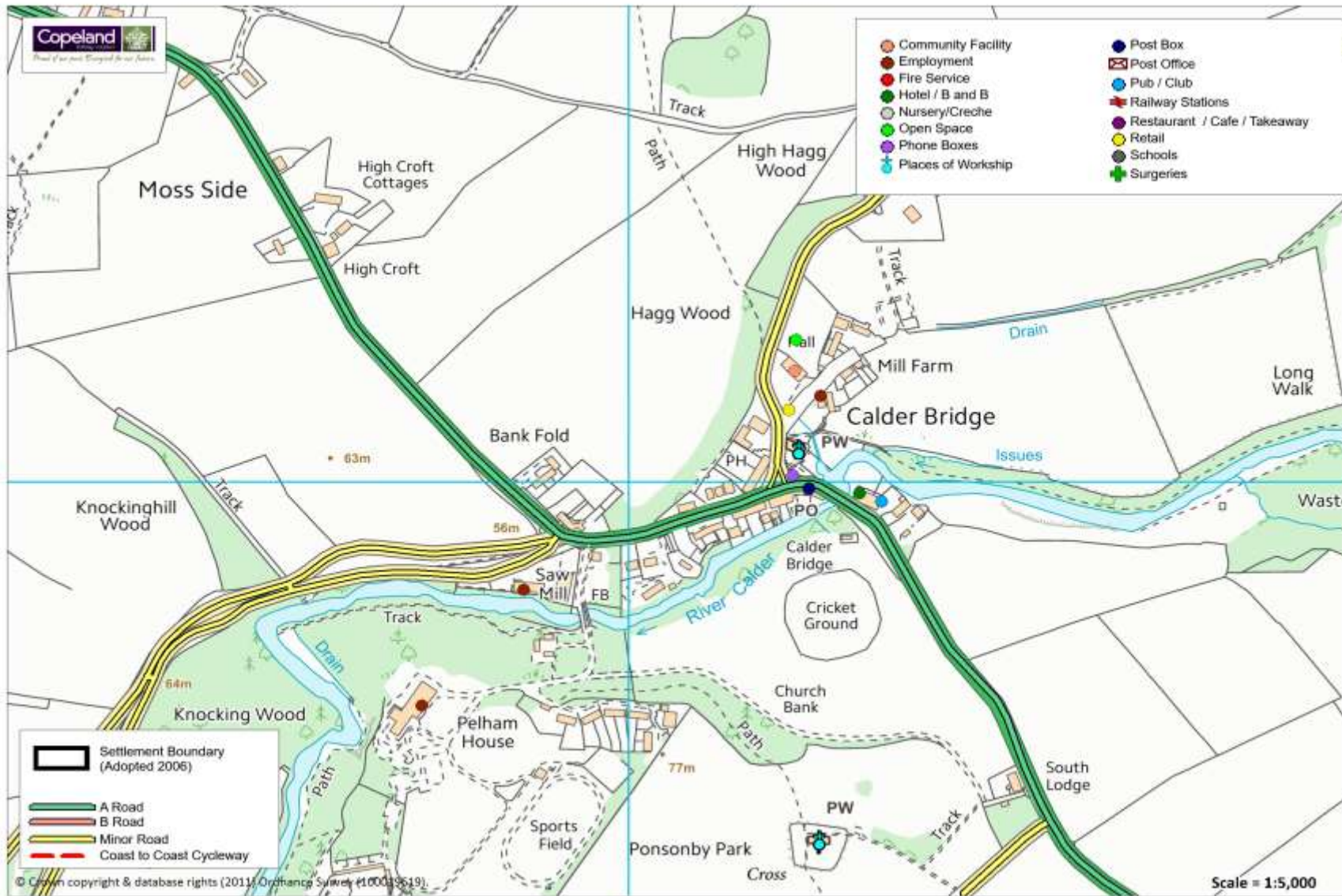


Calderbridge

Population Approximately 274

Service	In the Village (Y/N)	Name of Service	Total 2019	Total 2017	Total 2010	Difference
Secondary School	N					
Primary School	N					
Doctor	N					
Dentist	N					
Community Facility	Y	Calderbridge Village Hall	1	1	1	0
Church	Y	St. Bridget's Church, Ponsonby Church	2	2	1	0
Pub	Y	Stanley Arms Hotel	1	1	2	0
Restaurant / Cafe / Takeaway	N		0			
Hotel / B&B	Y	Stanley Arms Hotel	1	1	1	0
Post Office	N	Now closed	0			
Shop	Y	Petrol Station	1	1	1	0
Employer	Y	Pelham House - Offices of the NDA Mill Garage and Garden Machinery Jacksons Timer Ltd	3	3	3	0
Open Space	Y	Play area behind the Village Hall	1	1	0	0
Daily Public Transport	N	Village Wheels runs a bus service				
Road Classification	-	A595				
Cycleway Connection	?					
Post Box	Y		1	1	1	0
Phone Box	Y		1	1	1	0

Calderbridge has 0 additional services in 2017.



Cleator

Population Approximately 770

Service	In the Village (Y/N)	Name of Service	Total 2019	Total 2017	Total 2010	Difference
Secondary School	N					
Primary School	N					
Doctor	N					
Dentist	N					
Community Facility	Y	Cleator Village Hall	1	1	1	0
Church	Y	St Leonards Church St Mary's Roman Catholic Church	2	2	2	0
Pub	Y	The Brooke inn	1	1	1	0
Restaurant / Cafe / Takeaway	Y	The Brooke inn	1	1	1	0
Hotel / B&B	Y	Ennerdale Hotel Grove Court Hotel	2	2	2	0
Post Office	N		0	0	0	0
Shop	Y	Cleator Family Store and Off-Licence	1	1	1	0
Employer	Y		0	0	1	0
Open Space	Y	Play Park on Prospect Row	2	1	0	0
Daily Public Transport	Y	Bus services: 17, 22, 32, 35, 219F				
Road Classification	-					
Cycleway Connection	N					
Post Box	Y		1	1	1	0
Phone Box	Y		1	1	1	0

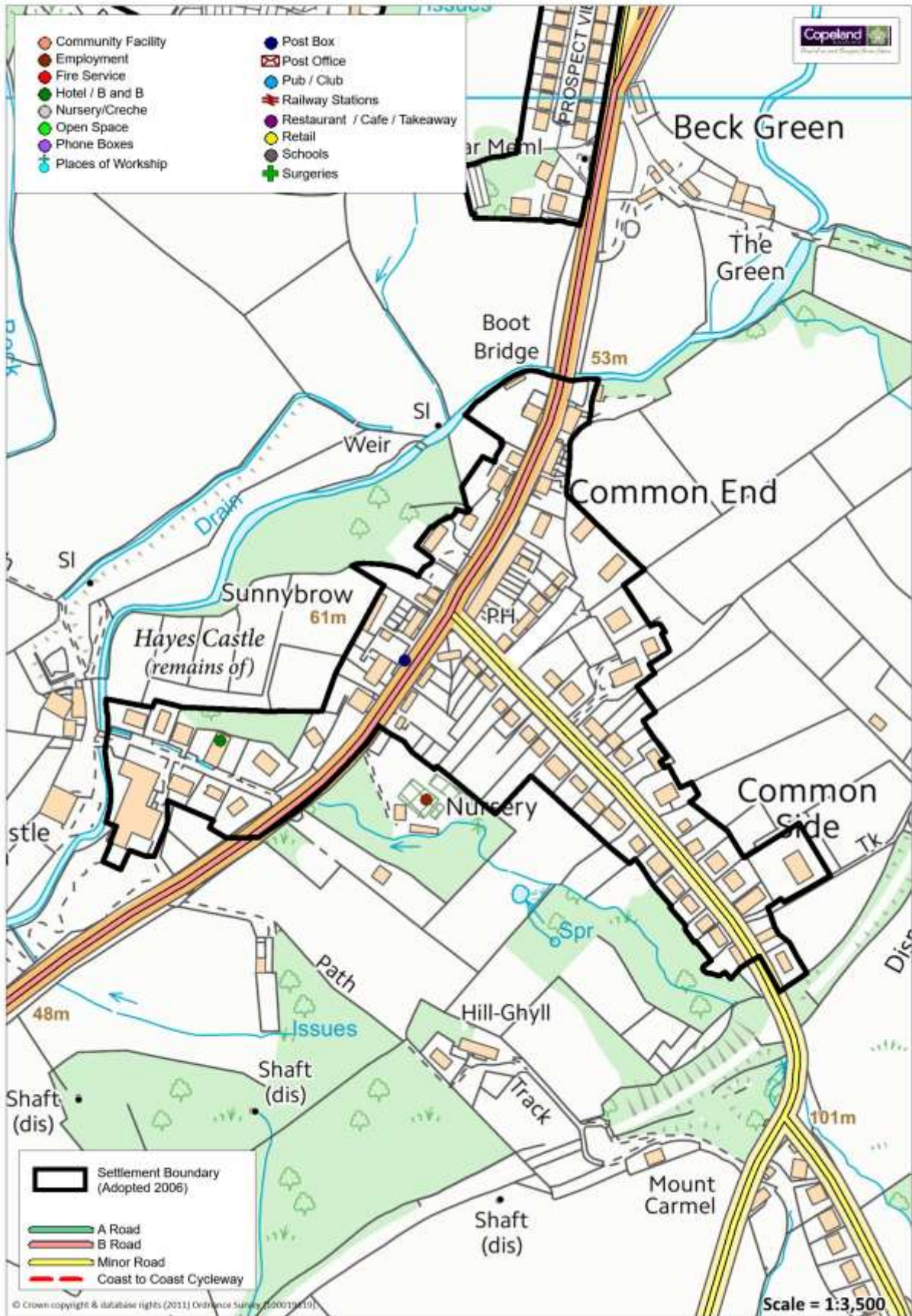
Cleator has 0 additional service in 2019.

Common End

Population Approximately
294

Service	In the Village (Y/N)	Name of Service	Total 2019	Total 2017	Total 2010	Difference
Secondary School	N					
Primary School	N					
Doctor	N					
Dentist	N					
Community Facility	N					
Church	N					
Pub	N		0	0	1	0
Restaurant / Cafe / Takeaway	N					
Hotel / B&B	Y	Little Beck Warren	1	1	0	0
Post Office	N					
Shop	N					
Employer	Y	Common End Nursery	1	0	0	+1
Open Space	N					
Daily Public Transport	Y					
Road Classification	-					
Cycleway Connection	?					
Post Box	Y		1	1	1	0
Phone Box	Y		0	1	1	-1

Common End has 1 additional service in 2019 which is Common End Nursery. This is because Common End Nursery wasn't identified in the 2019 survey. The loss of 1 Phone Box was due to the phone box being removed.

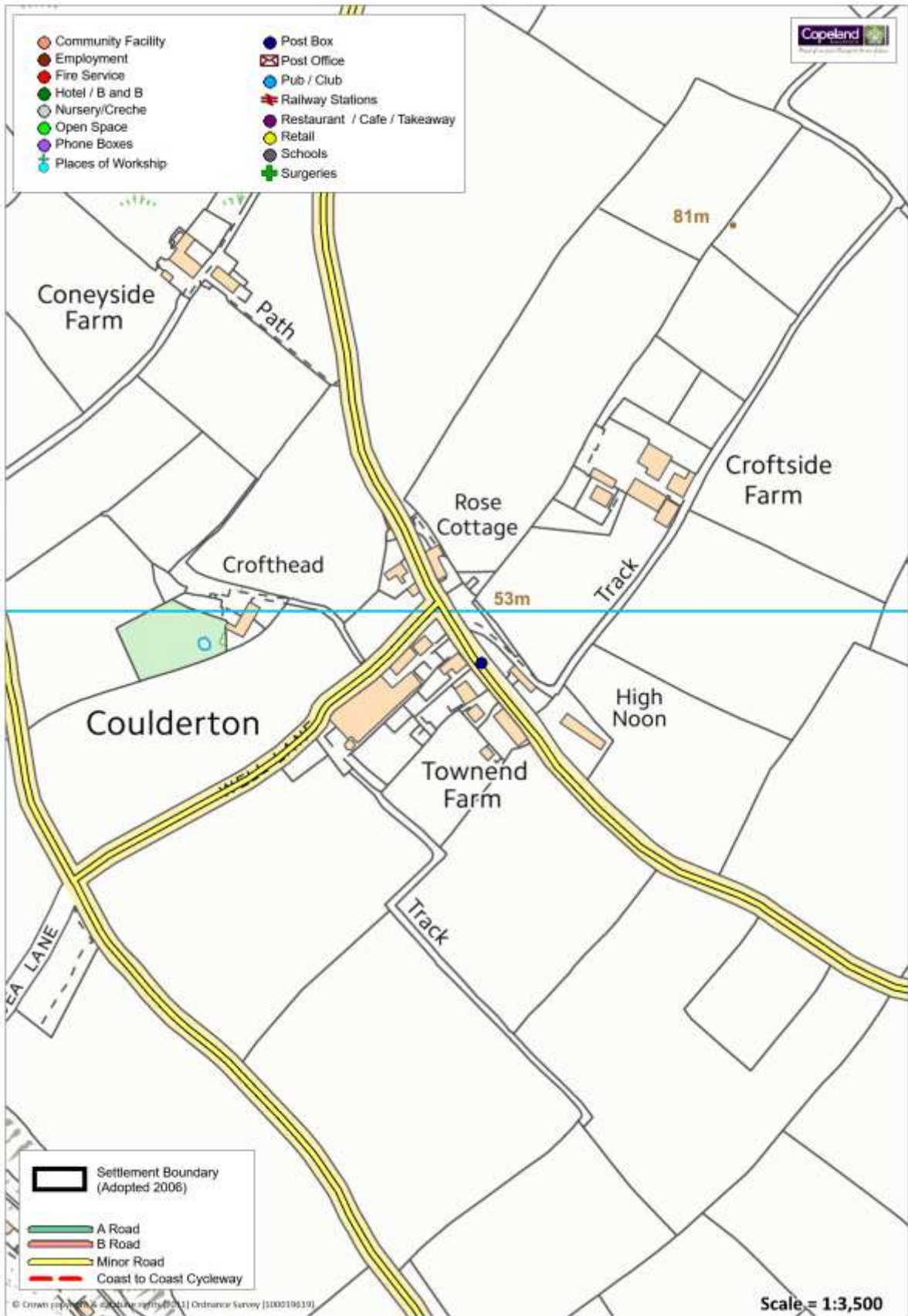


Coulderton

Population Approximately 115

Service	In the Village (Y/N)	Name of Service	Total 2019	Total 2017	Total 2010	Difference
Secondary School	N					
Primary School	N					
Doctor	N					
Dentist	N					
Community Facility	N					
Church	N					
Pub	N					
Restaurant / Cafe / Takeaway	N					
Hotel / B&B	N					
Post Office	N					
Shop	N					
Employer	N					
Open Space	N					
Daily Public Transport	N					
Road Classification	-					
Cycleway Connection	?					
Post Box	Y		1	1	1	0
Phone Box	N					

Coulderton have 0 additional services in 2019

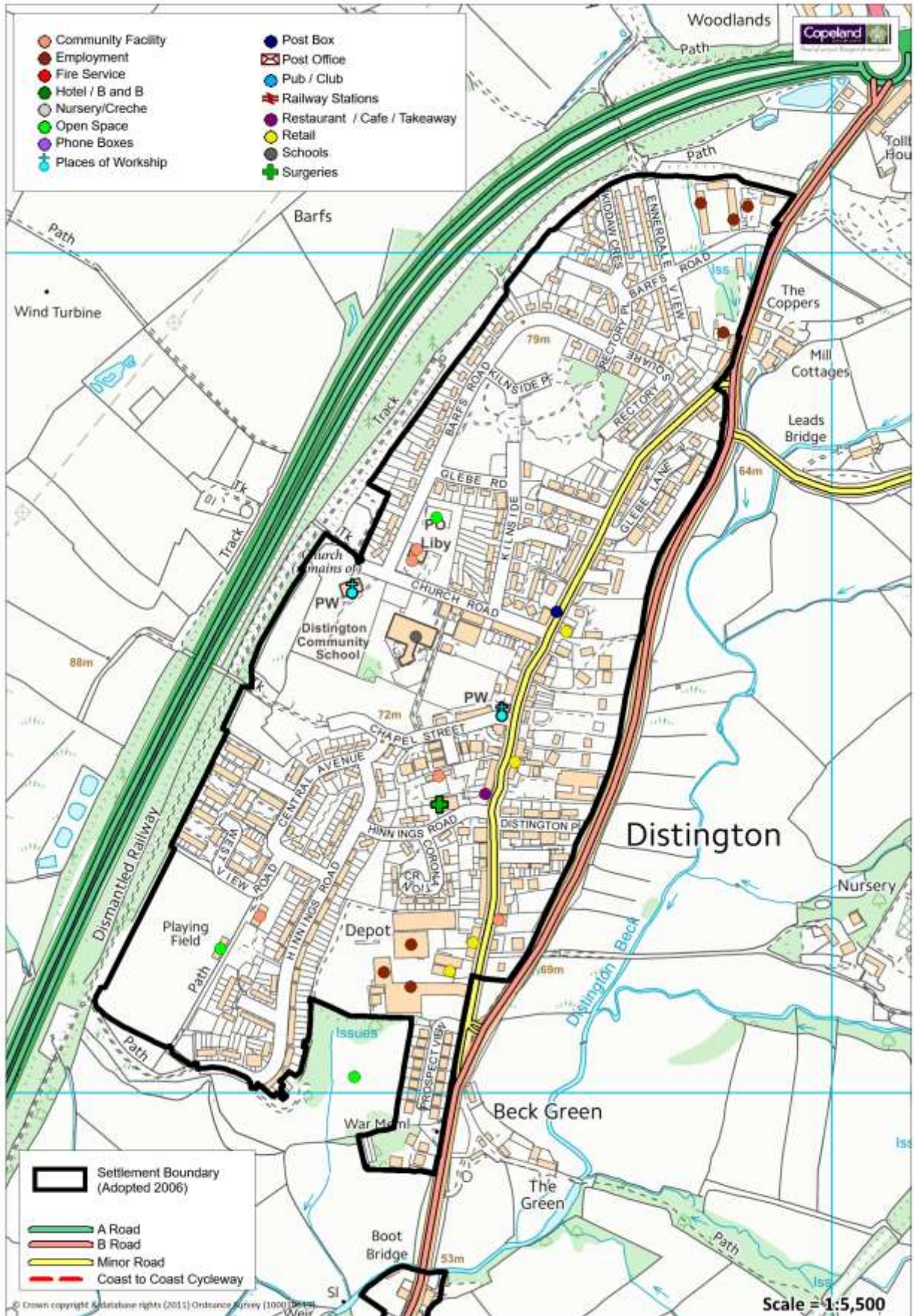


Distington

Population Approximately 1610

Service	In the Village (Y/N)	Name of Service	Total 2019	Total 2017	Total 2010	Difference
Secondary School	N					
Primary School	Y	Distington Community School	1	1	1	0
Doctor	Y	Distington Surgery	1	1	1	0
Dentist	N		0			
Community Facility	Y	Distington Community Centre, Distington Library, Reading Room - Robertson Walker Resource Centre, Distington Club for Young People, Distington Community Amateur Sports Club	5	5	5	0
Church	Y	Church of the Holy Spirit Distington Methodist Church	2	2	2	0
Pub	N		0	0	1	0
Restaurant / Cafe / Takeaway	Y	Anthony's Chippy	1	1	2	0
Hotel / B&B	N		0			
Post Office	N		0	0	1	0
Shop	Y	The Co-Operative Food, The Bait Cabin, The Antelope, AJS Interior Designs	4	3	4	+1
Employer	Y	JP Autos, Distington Coal Yard, TTC, Hillside Garage, GDA Auto Body Repairs, Tyson H Burrige Ltd	6	7	9	-1
Open Space	Y	Playground adj Community Centre Distington Amateur Rugby Club, Semi natural open space	3	3	2	0
Daily Public Transport	Y	Bus service 30, 300, 301				
Road Classification	-	B5306				
Cycleway Connection	N					
Post Box	Y		1	1	2	0
Phone Box	N	No longer in use as phone has been removed	0	0	2	0

Distington has 1 additional service in 2019 which is AJS Interior Designs with 1 loss with Avis Budget Car and Van Hire closing and leaving the unit vacant.

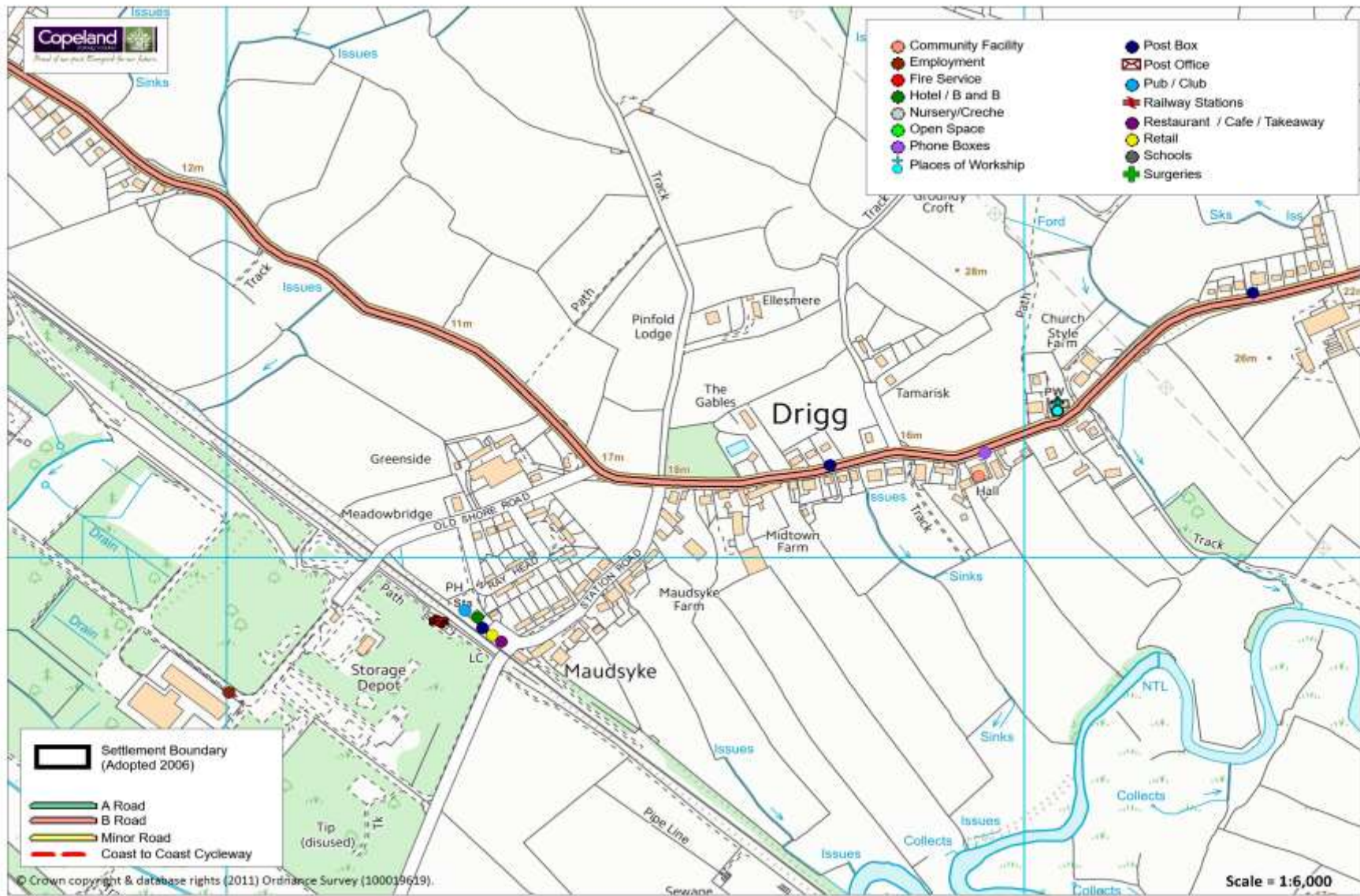


Drigg

Population Approximately 307

Service	In the Village (Y/N)	Name of Service	Total 2019	Total 2017	Total 2010	Difference
Secondary School	N					
Primary School	N					
Doctor	N					
Dentist	N					
Community Facility	Y	Drigg Village Hall	1	1	1	0
Church	Y	St Peter's Church	1	1	1	0
Pub	Y	Victoria Hotel	1	1	1	0
Restaurant / Cafe / Takeaway	Y	Spindle Craft Shop and Cafe	1	1	1	0
Hotel / B&B	Y	Victoria Hotel	1	1	1	0
Post Office	N					0
Shop	Y	Spindle Craft Shop and Cafe	1	1	1	0
Employer	Y	Drigg Low Level Waste Disposal Site	1	1	0	0
Open Space	N					
Daily Public Transport	Y	Drigg Train Station	1	1	0	0
Road Classification	-					
Cycleway Connection	?					
Post Box	Y		3	2	2	+1
Phone Box	Y		1	1	1	0

Drigg has 1 additional service in 2019 which was a Post Box. This is because we looked at the wider area of Drigg in the 2019 survey.



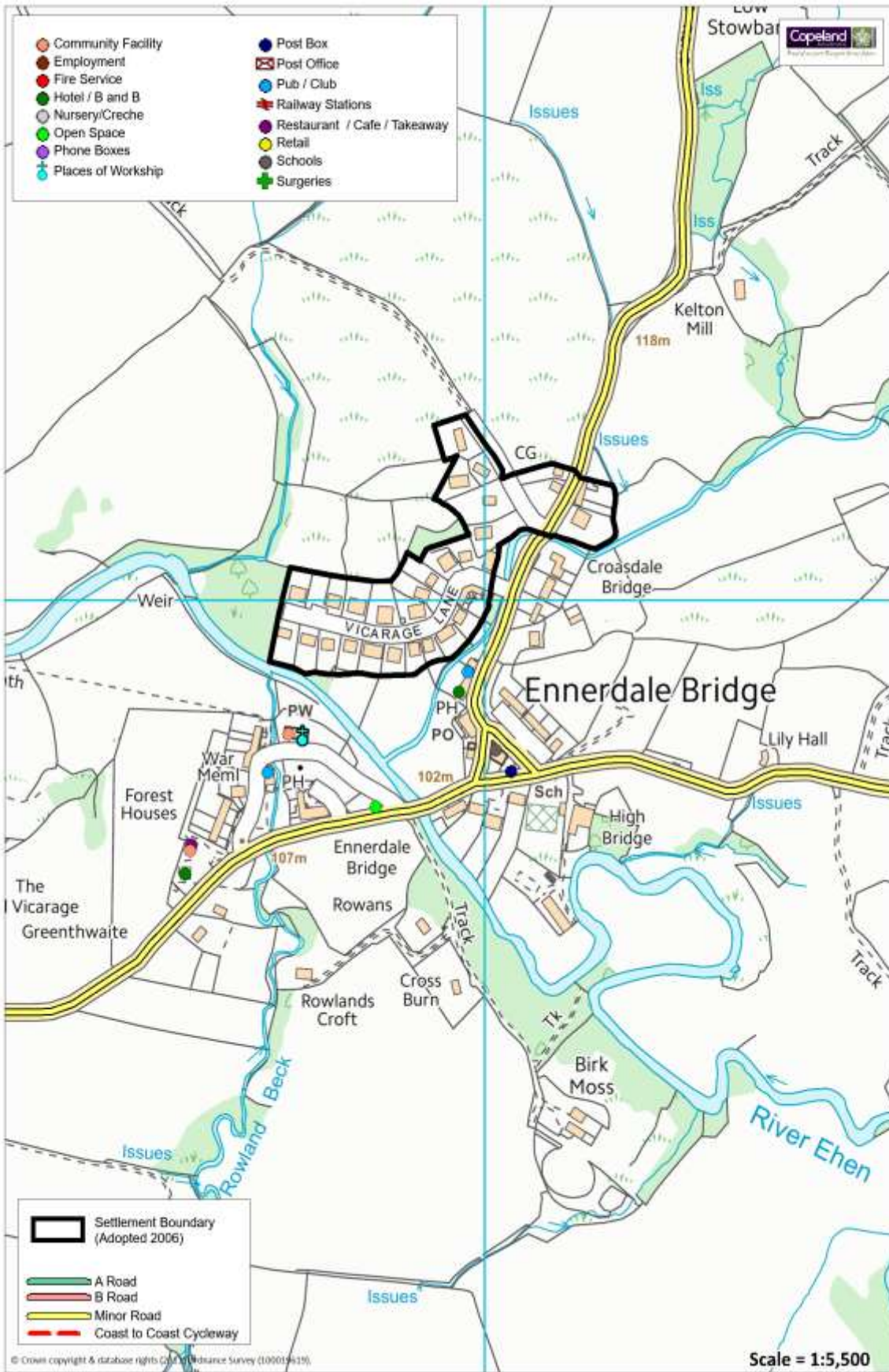
Ennerdale Bridge

Population Approximately 296

Service	In the Village (Y/N)	Name of Service	Total 2019	Total 2017	Total 2010	Difference
Secondary School	N					
Primary School	Y	Ennerdale and Kinniside Primary School	1	1	1	0
Doctor	N					
Dentist	N					
Community Facility	Y	St Mary's Church Rooms The Gather	2	2	0	0
Church	Y	St Marys Church	1	1	1	0
Pub	Y	Fox and Hounds, Shepherds Arms Hotel	2	2	2	0
Restaurant / Cafe / Takeaway	Y	The Gather	1	1	0	0
Hotel / B&B	Y	Shepherds Arms Hotel, Thorntrees Guest House	2	1	1	+1
Post Office	N	Currently trialling a mobile post office				
Shop	N					
Employer	N					
Open Space	Y	Childrens Playground next to Ehengarth Junction	1	1	1	0
Daily Public Transport	N					
Road Classification	-					
Cycleway Connection	?					
Post Box	Y		1	1	1	0
Phone Box	Y		0	1	1	-1

Ennerdale Bridge has 1 additional service in 2019 which is a Hotel / B&B called Thorntrees Guest House which wasn't identified in the 2017 survey. Ennerdale Bridge also has 1 loss which was the Phone box and the Phone has been removed.

NB: Most of the village lies within the Lake District National Park.



Frizington

Population Approximately 2873

Service	In the Village (Y/N)	Name of Service	Total 2019	Total 2017	Total 2010	Difference
Secondary School	N					
Primary School	Y	St. Joseph's Catholic Primary School Frizington Community Primary School	2	2	2	0
Nursery/Crèche	Y	Frizington Nursery	1	1	0	0
Doctor	Y	Griffin Close Medical Centre	1	1	1	0
Dentist	N		0			
Community Facility	Y	Frizington Community Centre Frizington Library, Lingla centre and Café, Masonic Hall, St Joseph's Community Hall, Frizington Youth Centre, Frizington Tip	7	6	6	+1
Church	Y	Frizington Methodist Church, St Pauls Church, Frizington Gospel Hall, St Joseph's Church	4	4	4	0
Pub	Y	British Legion, Football Club	2	2	2	0
Restaurant / Cafe / Takeaway	Y	Chattanooga, Frizington Chip Shop	2	2	2	0
Hotel / B&B	N		0			
Post Office	Y	Frizington Post Office	1	1	1	0
Shop	Y	The Cutting Room, Thompsons (Bakery) Pharmacy, Funeral Directors, McColls, The Muffin Top	6	5	9	+1
Employer	Y	Auto Clean Hand Car Wash, Kenmare Tyres, Alan Armstrong, K9 Klipz, KKS Body Repairs, Mill Garage, Stable Yard Repairs, Claire Eve, Kim Willoughby, Nuclear Safety and Engineering Services Ltd	11	8	8	+3
Fire Service	Y	Frizington Fire Service	1	1	0	0
Open Space	Y	Childrens Playground Adj. Community Centre, Football Field	2	1	1	+1
Daily Public Transport	N					
Road Classification	-					
Cycleway Connection	?					
Post Box	Y	2 in Frizington and 1 at Rheda	3	3	2	0
Phone Box	N	No longer in use as phone has been removed	0	0	1	0

Frizington has 6 additional services in 2017. Frizington Tip, Claire Eve, Kim Willoughby, Nuclear Safety and Engineering Services Ltd, The Muffin Top and a Football Field behind the school have been identified in the 2019 survey.

Gilgarran

Population Approximately 255

Service	In the Village (Y/N)	Name of Service	Total 2019	Total 2017	Total 2010	Difference
Secondary School	N					
Primary School	N					
Doctor	N					
Dentist	N					
Community Facility	N					
Church	N					
Pub	N					
Restaurant / Cafe / Takeaway	N					
Hotel / B&B	N					
Post Office	N					
Shop	N					
Employer	N					
Open Space	N		0	0	1	0
Daily Public Transport	Y	Bus Service 222				
Road Classification	-					
Cycleway Connection	?					
Post Box	Y		0	1	1	0
Phone Box	Y		-1	1	0	-1

Gilgarran has a reduction of 1 and this is due to the Phone Box no longer in use.



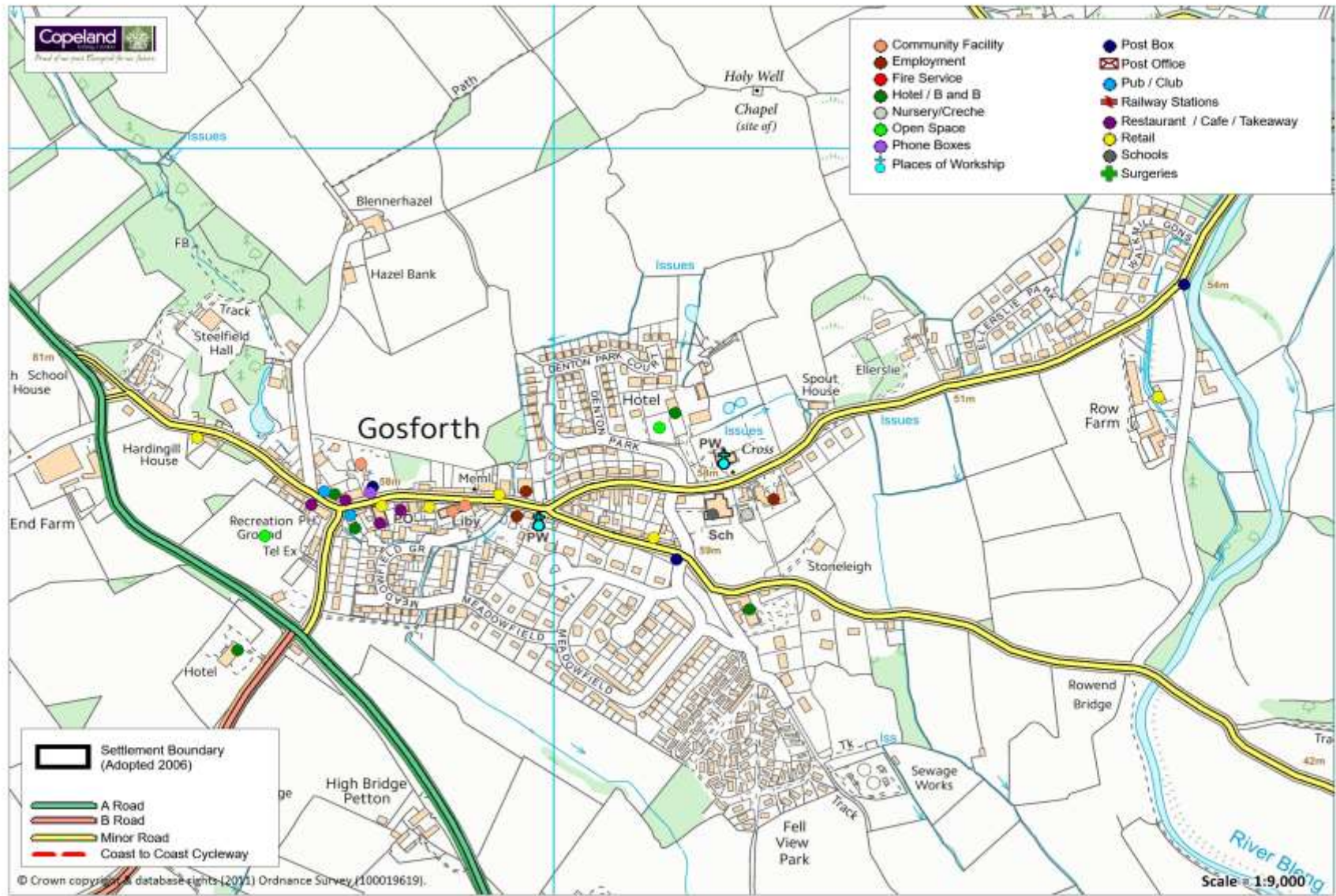
Gosforth

Population Approximately 1295

Service	In the Village (Y/N)	Name of Service	Total 2019	Total 2017	Difference
Secondary School	N				
Primary School	Y	Gosforth C of E School	1	1	0
Nursery/Crèche	Y	Gosforth Nursery	1	1	0
Doctor	N				
Dentist	N				
Community Facility	Y	Gosforth Public Toilets and Car Park, Gosforth Village Hall, Gosforth Library	3	3	0
Church	Y	Gosforth Methodist Church, St Marys Church	2	2	0
Pub	Y	The Lion and the Lamb, The Globe Inn	2	2	0
Restaurant / Cafe / Takeaway	Y	The Wild Olive, Gosforth Bakery, Denton House Gallery and Café, The Hungry Parrot Eatery	4	3	+1
Hotel / B&B	Y	Gosforth Hall Hotel, Westlakes Hotel, The Kellbank, The Globe Inn, The Lion and the Lamb	5	3	+2
Post Office	N				
Shop	Y	The Village Store, Stylebank, Flooring Coverings Cumbria, The Vanity Case Beauty Salon, J D Joinery, Gosforth Pottery and Shop	6	5	+1
Employer	Y	Beck Place Services, Robinson and Co and Bradbury House	3	2	+1
Open Space	Y	Playing Field at Petton Place, Gosforth Hall Hotel Park	2	1	+1
Daily Public Transport	N	Village Wheels runs a bus service			
Road Classification	-				
Cycleway Connection	?	The Viking Way links Gosforth to Seascale but Still Under Construction			
Post Box	Y		3	2	+1
Phone Box	Y		1	1	0

Gosforth has 7 additional services which were The Hungry Parrot Eatery, The Globe Inn, The Lion and the Lamb, Gosforth Pottery and Shop, Bradbury House and a Phone Box which were not recorded in 2017 but they were in operation at the time.

NB – Gosforth is in the Lake District National Park and therefore outside the Copeland Local Plan Settlement Boundary. It has been included for information to help consider any potential clustering of services.

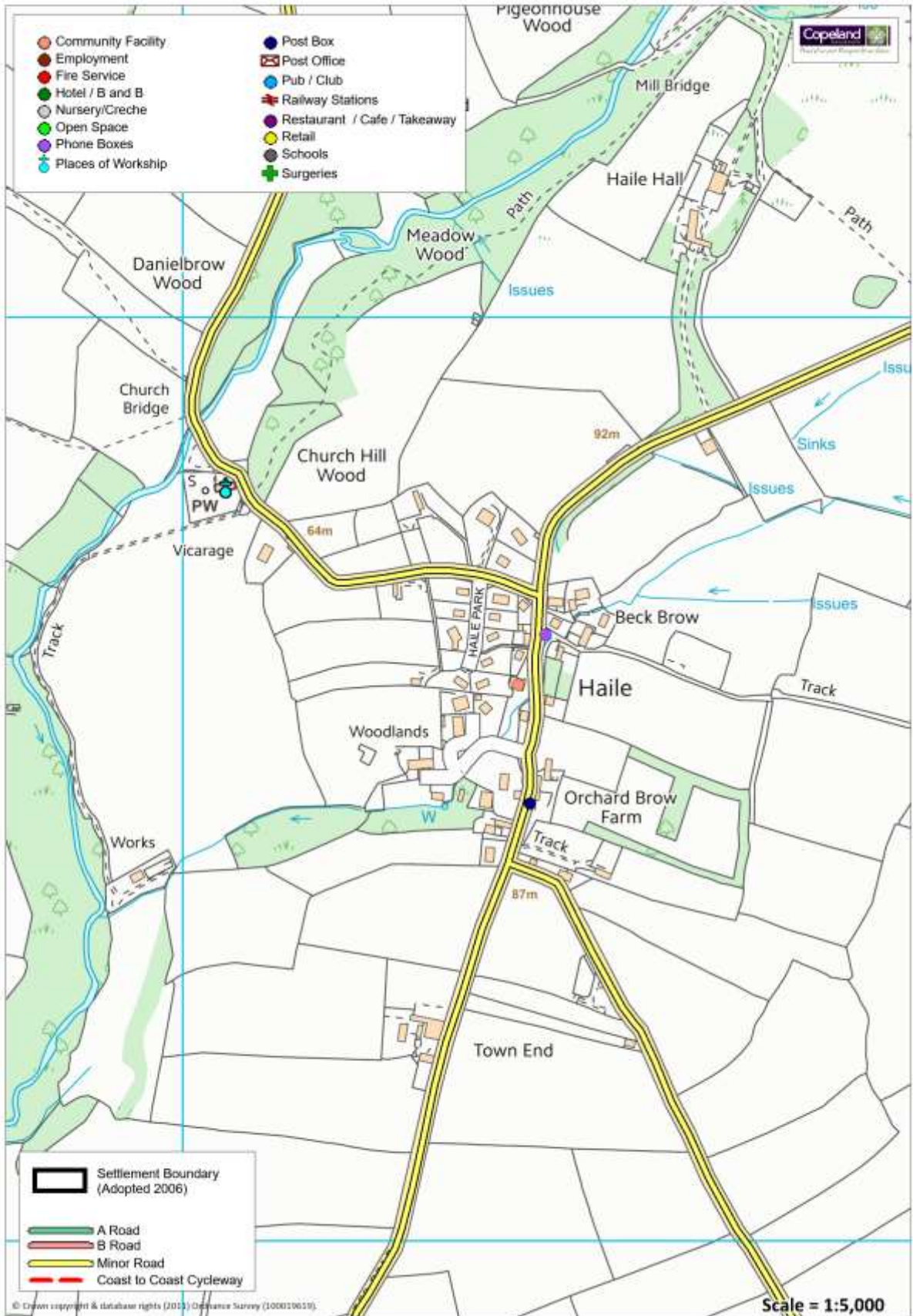


Haile

Population Approximately 159

Service	In the Village (Y/N)	Name of Service	Total 2019	Total 2017	Total 2010	Difference
Secondary School	N					
Primary School	N					
Doctor	N					
Dentist	N					
Community Facility	Y	Haile Village Hall	1	1	1	0
Church	Y	Haile Parish Church	1	1	0	+1
Pub	N					
Restaurant / Cafe / Takeaway	N					
Hotel / B&B	N					
Post Office	N					
Shop	N					
Employer	N					
Open Space	N					
Daily Public Transport	N					
Road Classification	-					
Cycleway Connection	?					
Post Box	Y		1	1	1	0
Phone Box	Y		1	1	0	0

Haile has 0 additional service in 2019.

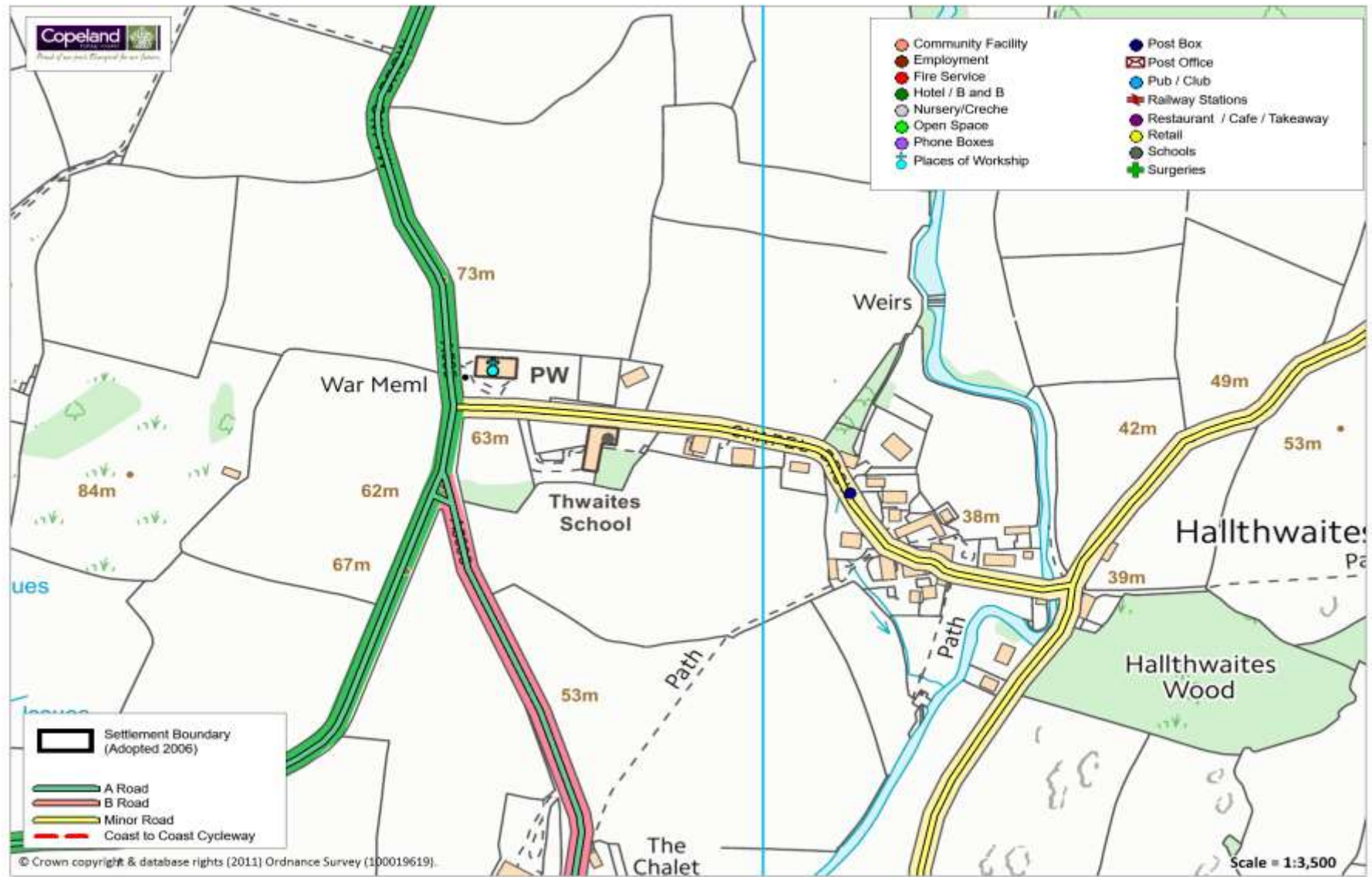


Hallthwaites

Population Approximately 50

Service	In the Village (Y/N)	Name of Service	Total 2019	Total 2017	Total 2010	Difference
Secondary School	N					
Primary School	Y	Thwaites School	1	1	1	0
Doctor	N					
Dentist	N					
Community Facility	N					
Church	Y	St Anne's Church	1	1	1	0
Pub	N					
Restaurant / Cafe / Takeaway	N					
Hotel / B&B	N					
Post Office	N					
Shop	N					
Employer	N					
Open Space	N					
Daily Public Transport	Y	Bus Service 7A, X7				
Road Classification	-	A595				
Cycleway Connection	Y					
Post Box	Y		1	1	1	0
Phone Box	N					

There has been 0 additional services in Hallthwaites.

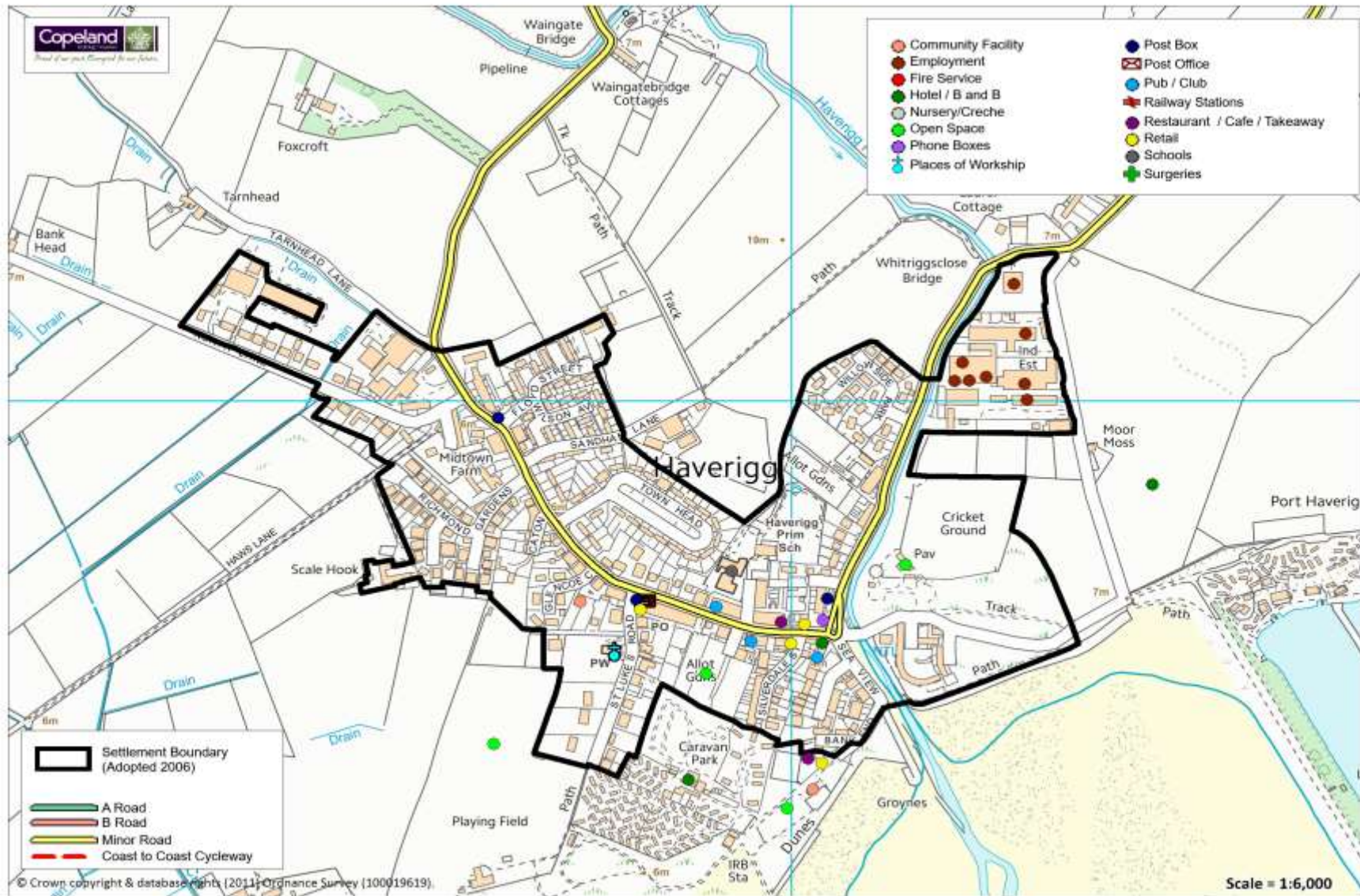


Haverigg

Population Approximately 1738

Service	In the Village (Y/N)	Name of Service	Total 2019	Total 2017	Total 2010	Difference
Secondary School	N					
Primary School	Y	Haverigg Primary School	1	1	1	0
Doctor	N					
Dentist	N					
Community Facility	Y	St Luke's Church Hall, Public Toilets	2	2	1	0
Church	Y	St Luke's Church	1	1	1	0
Pub	Y	Rising Sun Public House Haverigg Working Men's Club, Harbour Hotel	3	3	3	0
Restaurant / Cafe / Takeaway	Y	Beach Cafe Shop Haverigg Chippy	2	2	2	0
Hotel / B&B	Y	Harbour Hotel	3	1	1	0
Post Office	Y	Haverigg Post Office	1	1	1	0
Shop	Y	Hers and Sirs Hairdressers, Londis Shop, Haverigg Post Office, Beach Cafe Shop	4	4	4	0
Employer	Y	Port Haverigg Car Centre, Gibson Machinery, Ian Hudson MOT Centre and Car Sales, Andrew Jackson MOT Centre, Scurrah Nassau, Mike Huddleston Motor Engineering, Millom Shot Blasting and Welding, Haverigg Exhaust and Tyre Centre	8	8	8	0
Open Space	Y	Haverigg Cricket Ground Childrens Play Area, Playing Field, Allotments	4	4	2	0
Daily Public Transport	Y	Bus service - M1, M2, M3 and X6				
Road Classification	-	A5093				
Cycleway Connection	?					
Post Box	Y		3	3	2	0
Phone Box	Y		1	1	1	0

Haverigg has 0 additional services in 2019.

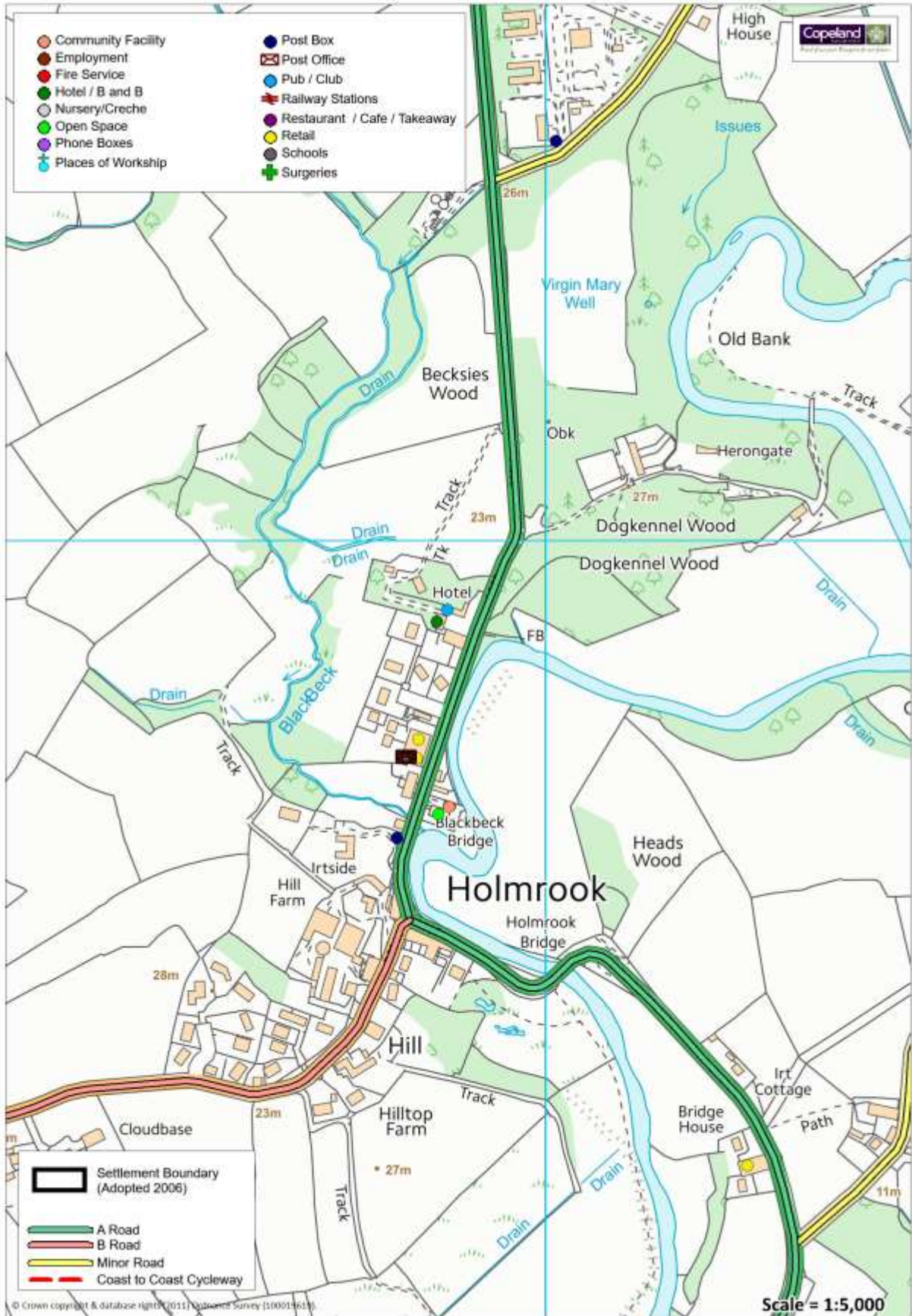


Holmrook

Population Approximately 219

Service	In the Village (Y/N)	Name of Service	Total 2019	Total 2017	Total 2010	Difference
Secondary School	N					
Primary School	N					
Doctor	N					
Dentist	N					
Community Facility	Y	Holmrook Reading Room	1	1	1	0
Church	N					
Pub	Y	Lutwidge Arms Hotel	1	1	1	0
Restaurant / Cafe / Takeaway	N					
Hotel / B&B	Y	Lutwidge Arms Hotel	1	1	1	0
Post Office	Y	Within Tynedale Agri-shop	1	1	1	0
Shop	Y	Tynedale Agri-shop Texaco Petrol Station, Holmrook Service Station	3	3	2	0
Employer	N					
Open Space	Y	Playground adj. Reading Room	1	1	1	0
Daily Public Transport	N					
Road Classification	-	A595				
Cycleway Connection	?					
Post Box	Y		2	2	1	0
Phone Box	Y		0	1	0	-1

Holmrook has 1 loss services in 2017. This is because the phone has now been removed from the Phone Box.

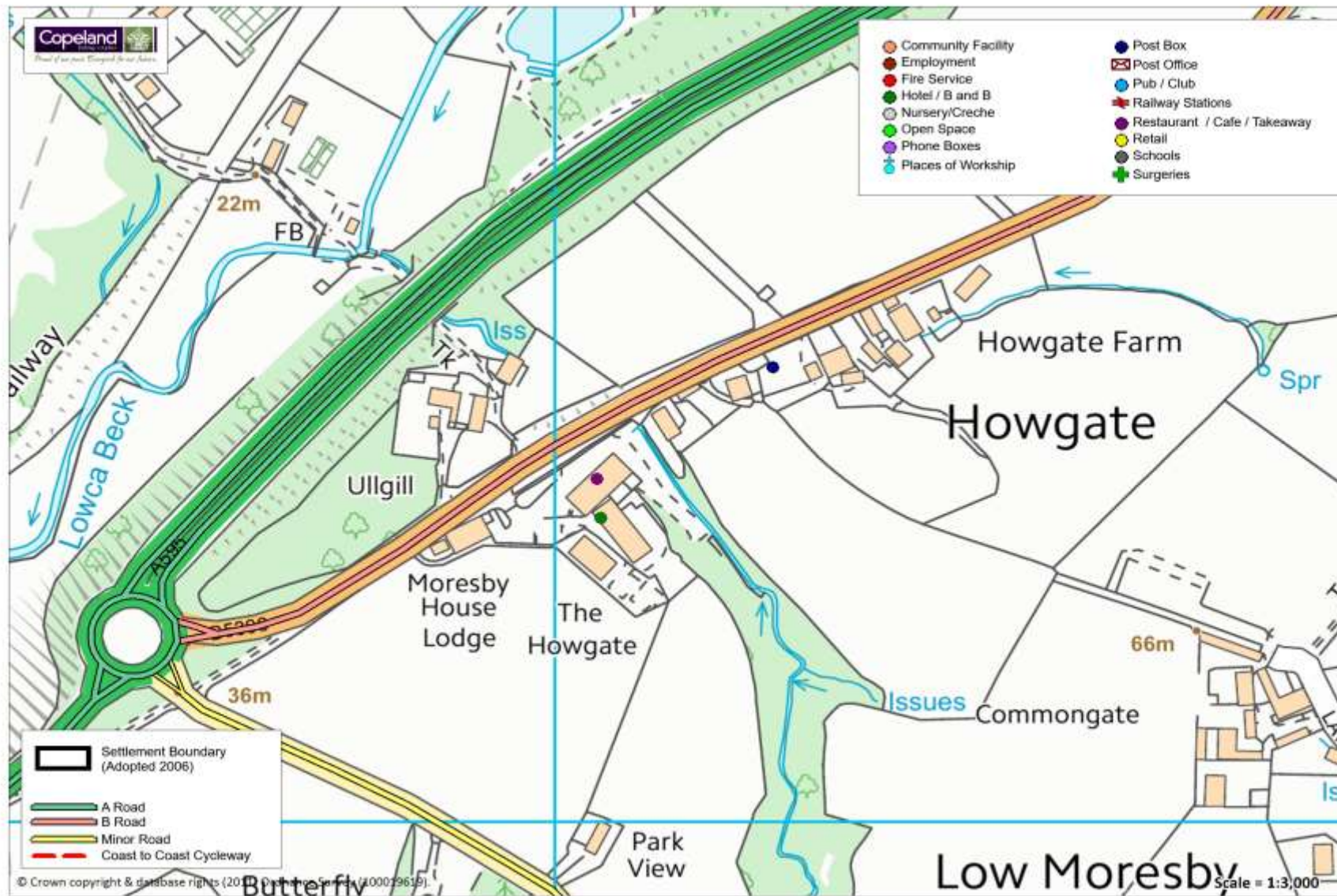


Howgate

Population Approximately 53

Service	In the Village (Y/N)	Name of Service	Total 2019	Total 2017	Difference
Secondary School	N				
Primary School	N				
Doctor	N				
Dentist	N				
Community Facility	N				
Church	N				
Pub	N				
Restaurant / Cafe / Takeaway	Y	Inside Brewers Fayre	1	1	0
Hotel / B&B	Y	Premier Inn	1	1	0
Post Office	N				
Shop	N				
Employer	N				
Open Space	N				
Daily Public Transport	Y	Bus services			
Road Classification	-	A595/B5306			
Cycleway Connection	Y	Link to Hadrian's cycleway at Bridleway			
Post Box	Y		1	1	0
Phone Box	y		0	1	-1

Howgate have 1 loss in the 2019. This is because the phone box has been removed.

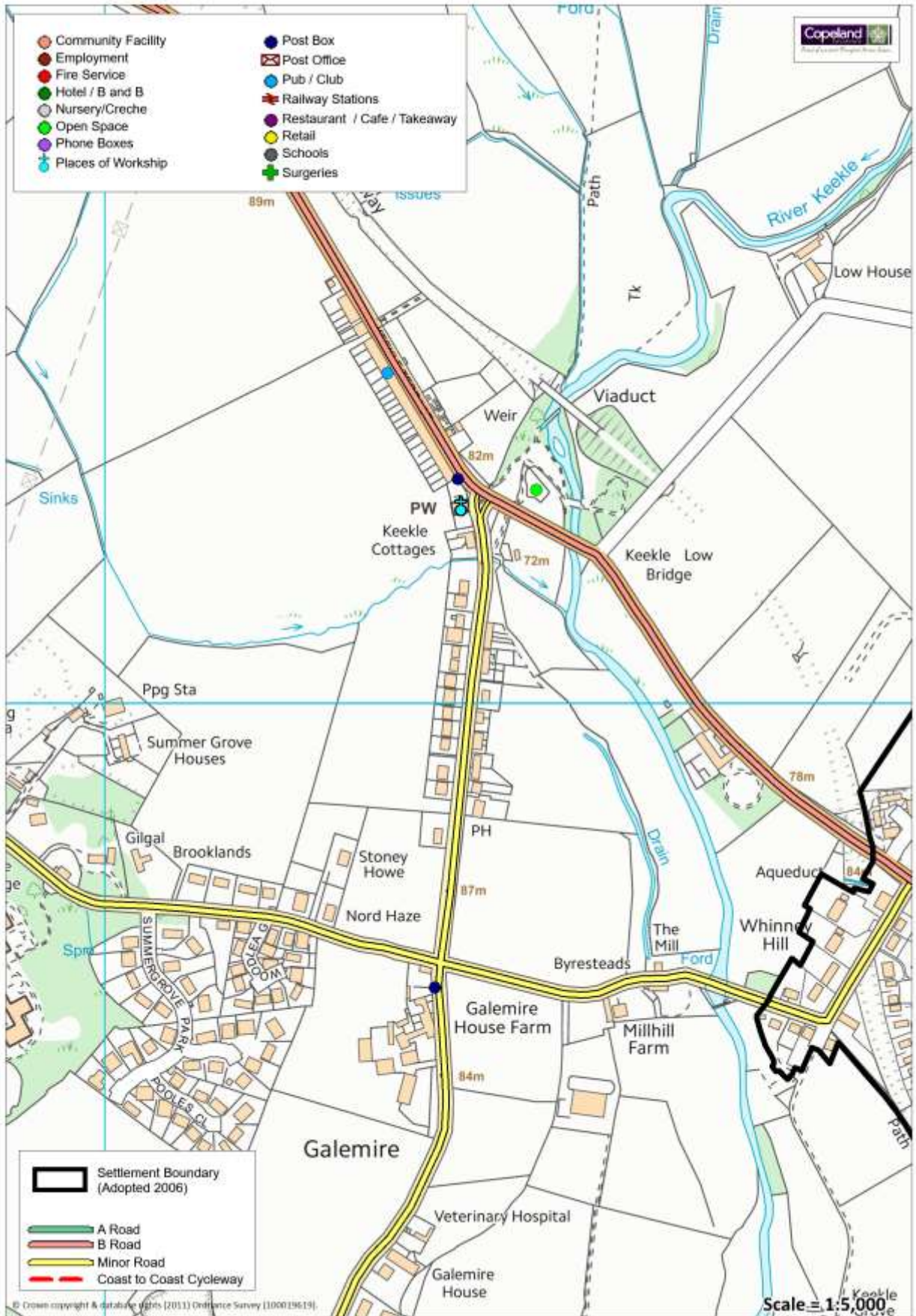


Keekle

Population Approximately 219

Service	In the Village (Y/N)	Name of Service	Total 2019	Total 2017	Total 2010	Difference
Secondary School	N					
Primary School	N					
Doctor	N					
Dentist	N					
Community Facility	N					
Church	Y	Keekle Mission Hall	1	1	1	0
Pub	Y	Keekle Inn	1	1	2	0
Restaurant / Cafe / Takeaway	N					
Hotel / B&B	N					
Post Office	N					
Shop	N					
Employer	N					
Open Space	Y	Childrens Playground		1	1	0
Daily Public Transport	Y	Bus Service 22 & 31A				
Road Classification	-	B5295				
Cycleway Connection	?					
Post Box	Y		2	2	1	0
Phone Box	Y		0	1	1	0

Keekle has 1 loss in the 2019 survey. This is because the Phone has now been removed.

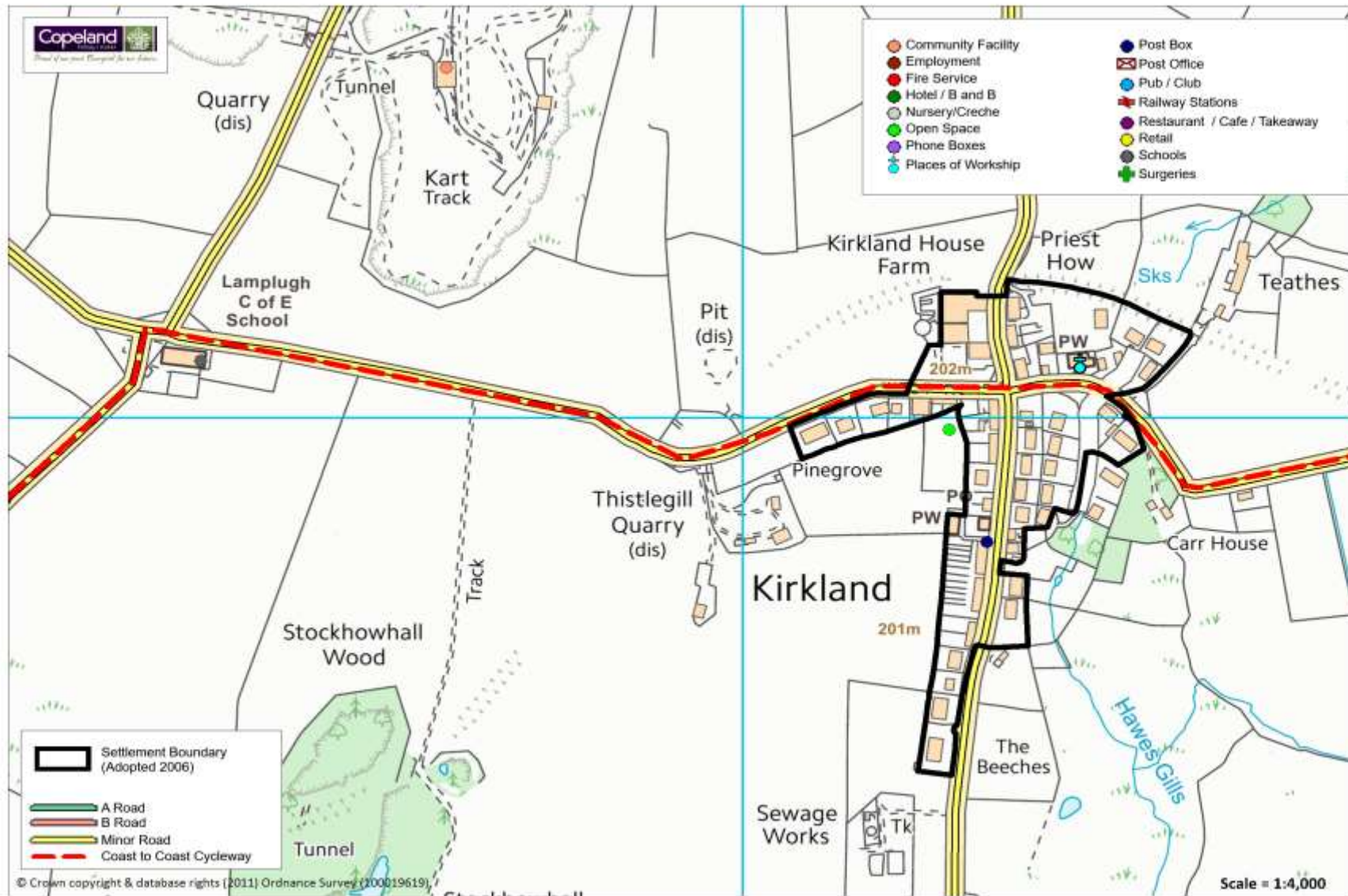


Kirkland

Population Approximately 176

Service	In the Village (Y/N)	Name of Service	Total 2019	Total 2017	Total 2010	Difference
Secondary School	N					
Primary School	Y	Lamplugh School	1	1	0	0
Doctor	N					
Dentist	N					
Community Facility	N					
Church	Y	Kirkland Mission Church	1	1	1	0
Pub	N					
Restaurant / Cafe / Takeaway	N					
Hotel / B&B	N		0	0	1	0
Post Office	N					
Shop	N					
Employer	N					
Open Space	Y	Playground behind Wheatcheif Cottages	1	1	0	0
Daily Public Transport	Y	Service No. 217				
Road Classification	-					
Cycleway Connection	N					
Post Box	Y		1	1	1	0
Phone Box	N	No longer in use as phone has been removed	0	0	1	0

Kirkland has 0 additional services in 2019.

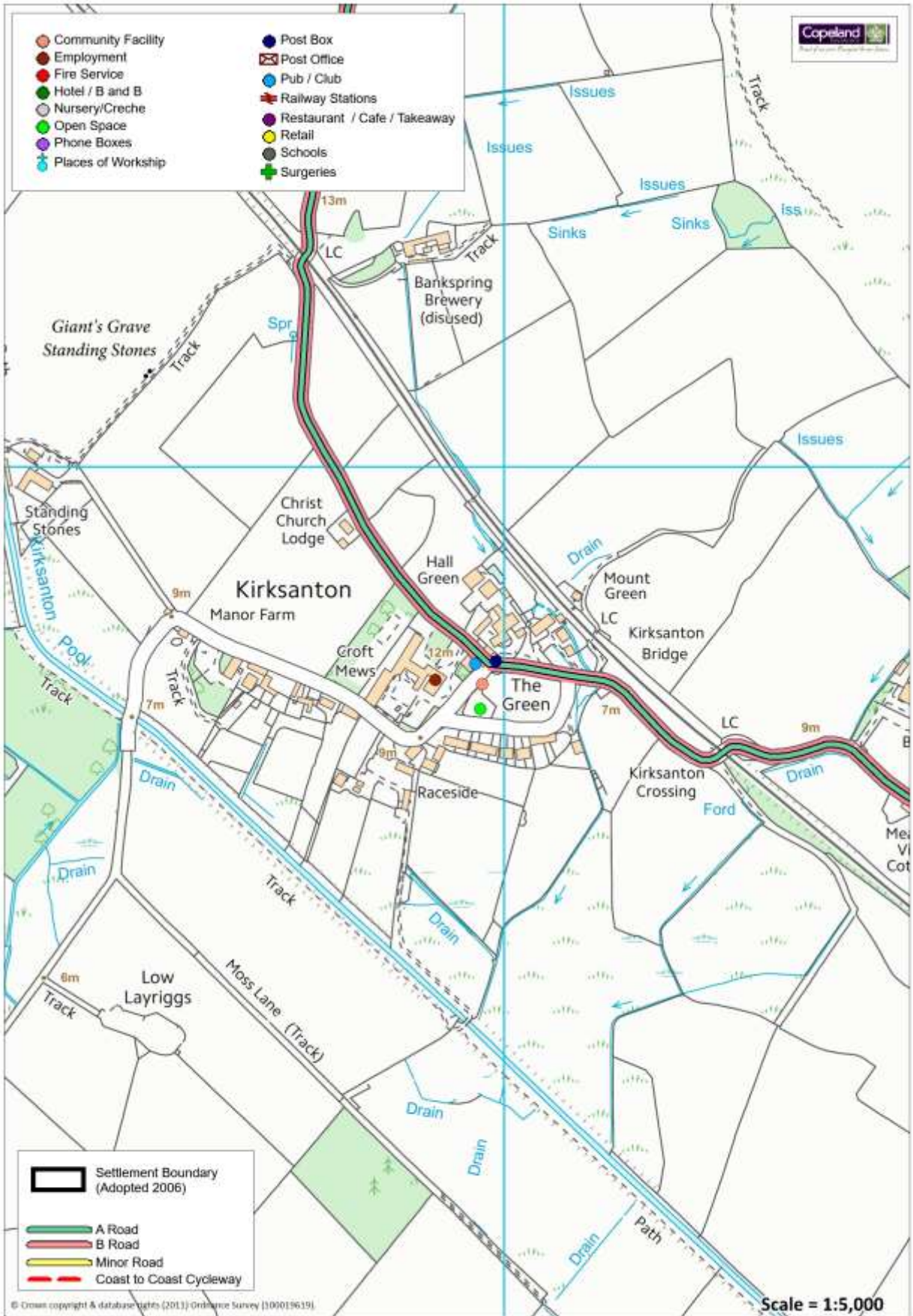


Kirksanton

Population Approximately 134

Service	In the Village (Y/N)	Name of Service	Total 2019	Total 2017	Total 2010	Difference
Secondary School	N					
Primary School	N					
Doctor	N					
Dentist	N					
Community Facility	Y	Kirksanton Village Hall	1	1	1	0
Church	N					
Pub	Y	King Billy Steak House	1	1	1	0
Restaurant / Cafe / Takeaway	N					
Hotel / B&B	N		0	1	1	-1
Post Office	N					
Shop	N					
Employer	N	Kirksanton Care Centre	1			+1
Open Space	Y	Playground on The Green	1	1	1	0
Daily Public Transport	N	X6				
Road Classification	-	A5093				
Cycleway Connection	?					
Post Box	Y		1	1	1	0
Phone Box	N		0	1	1	-1

Kirksanton has 1 additional in the 2019 survey which is the Kirksanton Care Centre. Kirksanton also has 1 losses which was the Black Combe House B&B and the Phone Box being removed.

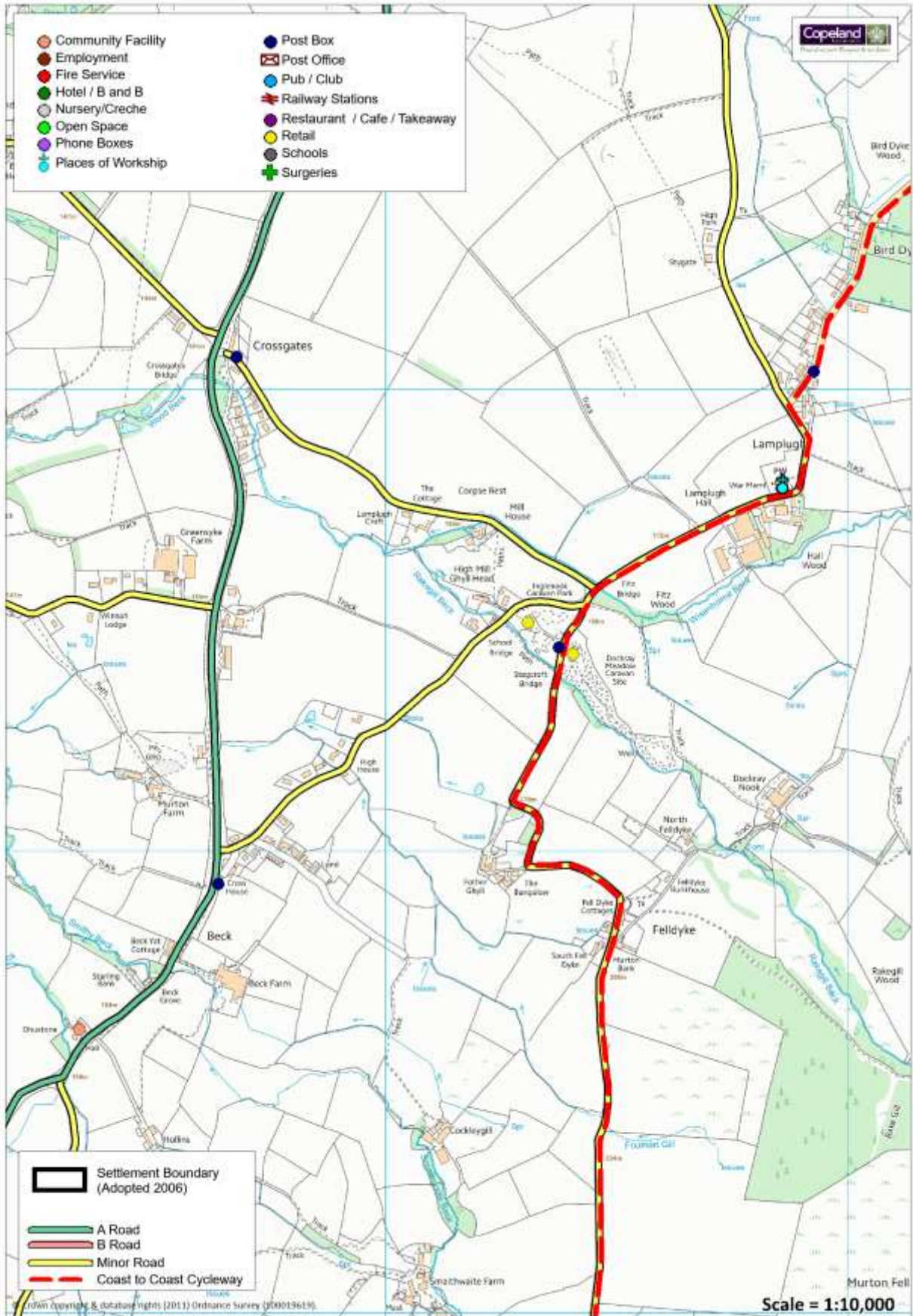


Lamplugh

Population Approximately 80 (Have not been able to update since 2010)

Service	In the Village (Y/N)	Name of Service	Total 2019	Total 2017	Total 2010	Difference
Secondary School	N					
Primary School	N					
Doctor	N					
Dentist	N					
Community Facility	Y	Lamplugh Village Hall	1	1	0	0
Church	Y	St Michaels Church	1	1	1	0
Pub	N					
Restaurant / Cafe / Takeaway	N					
Hotel / B&B	N					
Post Office	N					
Shop	Y	Shop at Inglenook Caravan Park, Dockray Meadow Caravan Site Shop	2	1	0	+1
Employer	N					
Open Space	N					
Daily Public Transport	N					
Road Classification	-					
Cycleway Connection	Y					
Post Box	Y		4	4	1	0
Phone Box	N					

Lamplugh has 1 additional services in 2019. This is because Dockray Meadow Caravan Site Shop has been identified in the 2019 survey.



Low Moresby

Population Approximately 317

Service	In the Village (Y/N)	Name of Service	Total 2019	Total 2017	Total 2010	Difference
Secondary School	N					
Primary School	N					
Nursery/Crèche	Y	Happy House Hours Private Nursery, Busy Bees	2	2	0	0
Doctor	N					
Dentist	N					
Community Facility	N					
Church	N					
Pub	N					
Restaurant / Cafe / Takeaway	N					
Hotel / B&B	N					
Post Office	N					
Shop	N					
Employer	N					
Open Space	N					
Daily Public Transport	N					
Road Classification	-	U4008/9				
Cycleway Connection	?					
Post Box	Y		1	1	1	0
Phone Box	N					

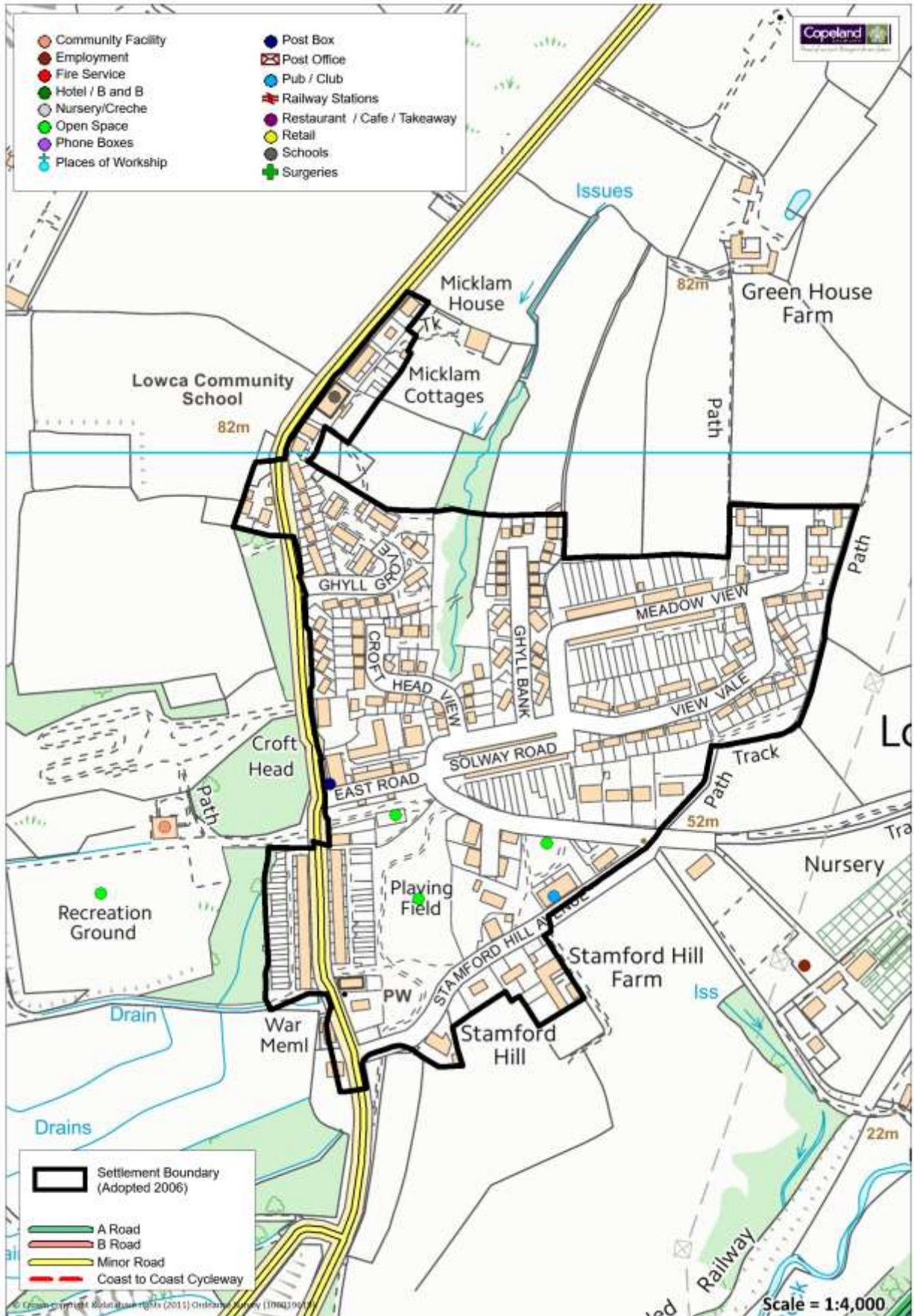
Low Moresby has 0 additional service in 2019.

Lowca

Population Approximately 842

Service	In the Village (Y/N)	Name of Service	Total 2019	Total 2017	Total 2010	Difference
Secondary School	N					
Primary School	Y	Lowca Community School	1	1	1	0
Doctor	N					
Dentist	N					
Community Facility	Y	Lowca RL Club	1	1	0	0
Church	N					
Pub	Y	Local Social Club	1	1	1	0
Restaurant / Cafe / Takeaway	N					
Hotel / B&B	N		0	0	1	0
Post Office	N		0	0	1	0
Shop	N		0	0	1	0
Employer	Y	Blomfields Ltd	1	1	0	0
Open Space	Y	Playground behind Social Club, Lowca Playground, Amenity Green Space, Lowca Recreation Ground	4	4	1	0
Daily Public Transport	Y	No1 Stagecoach Bus				
Road Classification	-					
Cycleway Connection	Y	C2C Cycle Path				
Post Box	Y		1	1	1	0
Phone Box	N		0	0	1	0

Lowca has 0 additional services in 2019.



Middletown

Population Approximately 44

Service	In the Village (Y/N)	Name of Service	Total 2019	Total 2017	Total 2010	Difference
Secondary School	N					
Primary School	N					
Doctor	N					
Dentist	N					
Community Facility	N					
Church	N					
Pub	N					
Restaurant / Cafe / Takeaway	N					
Hotel / B&B	N					
Post Office	N					
Shop	N					
Employer	N					
Open Space	N					
Daily Public Transport	N					
Road Classification	-					
Cycleway Connection	?					
Post Box	Y		1	1	1	0
Phone Box	N					

Middletown has 0 additional services in 2019.

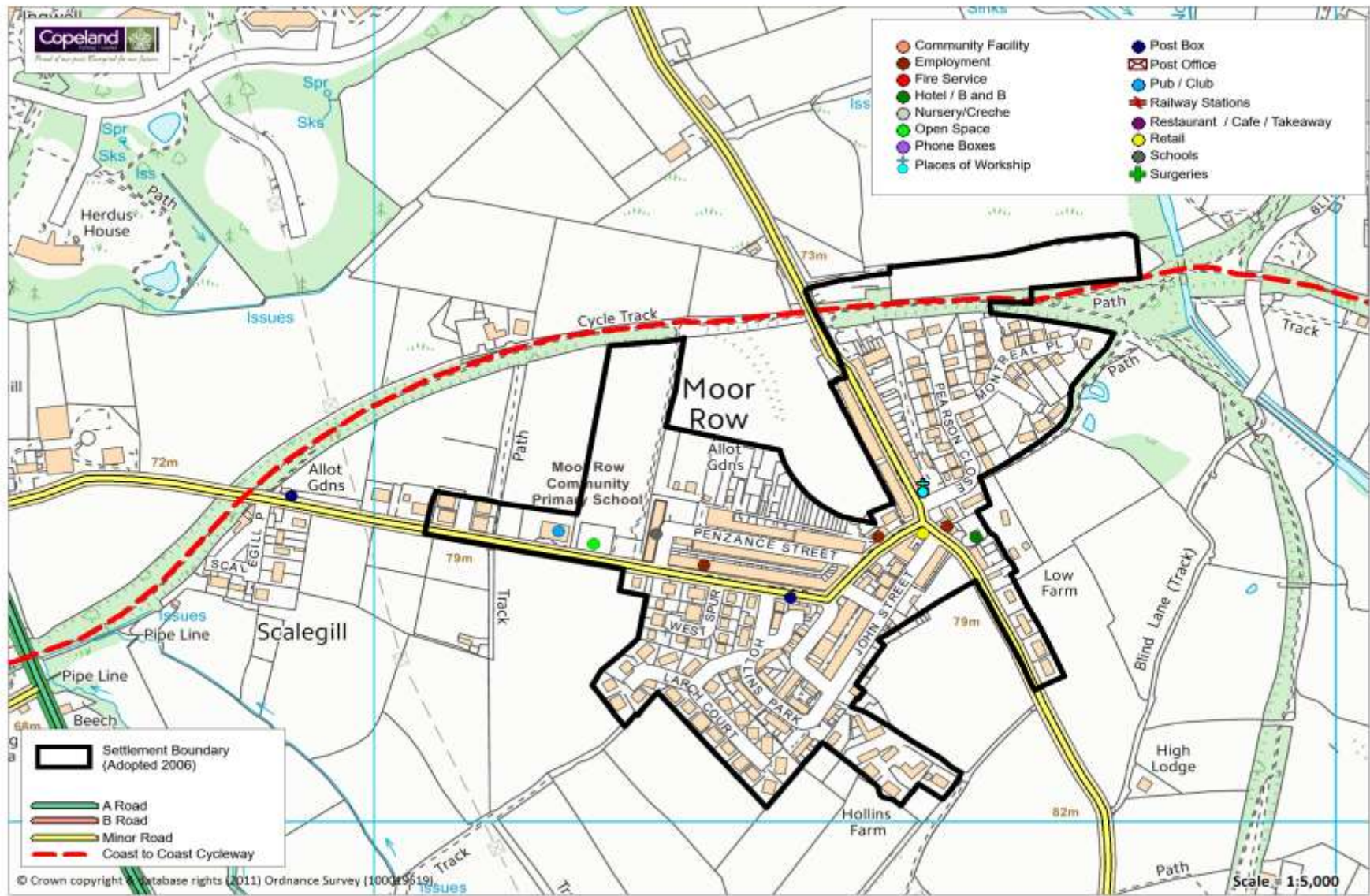


Moor Row

Population Approximately 1003

Service	In the Village (Y/N)	Name of Service	Total 2019	Total 2017	Total 2010	Difference
Secondary School	N					
Primary School	Y	Moor Row Primary School	1	1	1	0
Doctor	N					
Dentist	N					
Community Facility	N					
Church	Y	Emmanuel Church	1	1	1	0
Pub	Y	Moor Row Working Men's Club	1	1	1	0
Restaurant / Cafe / Takeaway	N		0	0	1	0
Hotel / B&B	Y	Jasmine House B&B	1	1	1	0
Post Office	N					
Shop	N					
Employer	Y	H Watterson - Mechanic, JLM Motor Repair & Transportation Services Central Garage, Sue Ellens Bakery, Lolabelle's Beauty Room	4	3	1	+1
Open Space	Y	Childrens Playground adj. to school	1	1	1	0
Daily Public Transport	N					
Road Classification	-					
Cycleway Connection	Y	Coast to Coast Cycleway				
Post Box	Y		2	1	1	+1
Phone Box	N	No longer in use as phone has been removed	0	0	1	0

Moor Row has 2 additional services in 2019 which are JLM Motor Repair & Transportation Services Central Garage and the additional Post Box which was operational in 2017 but was missed off the last survey.



Moresby Parks

Population Approximately
1187

Service	In the Village (Y/N)	Name of Service	Total 2019	Total 2017	Total 2010	Difference
Secondary School	N					
Primary School	Y	Moresby Park School	1	1	1	0
Doctor	N					
Dentist	N					
Community Facility	Y	Rosehill Theatre, Moresby Park Social Club	2	2	0	0
Church	Y	St Marks Methodist Church	1	1	1	0
Pub	N		0	0	1	0
Restaurant / Cafe / Takeaway	N					
Hotel / B&B	N					
Post Office	N		0	1	1	-1
Shop	Y	Mace Shop	1	1	1	
Employer	Y	Copeland BC, Redhall Nuclear, Moresby Goods Yard, Rexel, Whitehaven Accident Repair, Moresby Service Centre, Border Fencing Systems, O'connor Fencing Ltd, GAP	9	10	8	-1
Open Space	Y	Moresby Parks Rugby Club, Moresby Parks Play Area, Allotment Gardens, Park/Garden, Play Space Churchill Drive	5	5	1	0
Daily Public Transport	N					
Road Classification	-	C4006				
Cycleway Connection	N					
Post Box	Y		2	2	1	0
Phone Box	N	No longer in use as phone has been removed	0	0	1	0

Moresby Parks has lost 2 services in 2019 which are Translinc and the Post Office which could be a temporary closer as the owners are in discussion to reopen the Post Office.

Nethertown

Population Approximately 170

Service	In the Village (Y/N)	Name of Service	Total 2019	Total 2017	Total 2010	Difference
Secondary School	N					
Primary School	N					
Doctor	N					
Dentist	N					
Community Facility	N					
Church	N					
Pub	N					
Restaurant / Cafe / Takeaway	Y	Cafe Restaurant	1	1	0	+1
Hotel / B&B	N					
Post Office	N					
Shop	N					
Employer	Y	Sea View Nurseries	1	1	0	0
Open Space	Y	Nethertown Beach	1	1	0	0
Daily Public Transport	N	Nethertown Train Station	1	0	0	+1
Road Classification	-					
Cycleway Connection						
Post Box	Y		1	1	1	0
Phone Box	Y		1	1	1	0

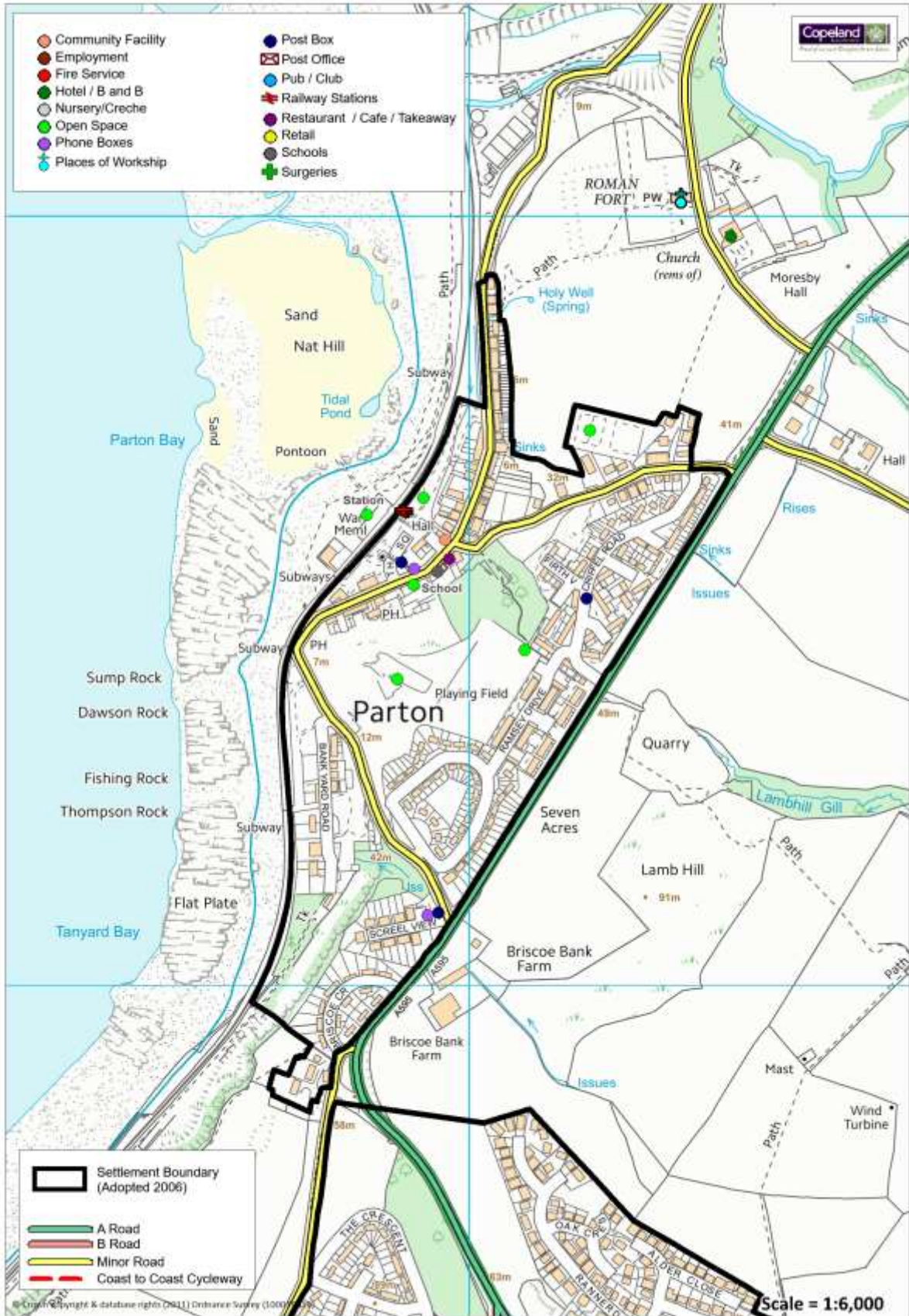
Nethertown has 1 additional services in 2019 which is the Nethertown Train Station. This is because we have been looking at a wider area than the 2017 Survey.

Parton

Population Approximately 994

Service	In the Village (Y/N)	Name of Service	Total 2019	Total 2017	Total 2010	Difference
Secondary School	N					
Primary School	Y	St Bridgets C of E School	1	1	1	0
Doctor	N					
Dentist	N					
Community Facility	Y	Parton Village Hall	1	1	1	0
Church	Y	St Bridgets Church	1	1	0	0
Pub	N		N	0	1	0
Restaurant / Cafe / Takeaway	Y	The Pantry	1	1	0	0
Hotel / B&B	Y	Moresby Hall	1	1	0	0
Post Office	N					
Shop	Y	The Pantry	1	1	0	0
Employer	N					
Open Space	Y	Parton Allotments, Amenity Open Space, Parton Playground, Brewery Brow Playground, Parton Playing Field, Foreshaw Memorial	6	5	1	+1
Daily Public Transport	Y	Train Station Bus service No. 1 - 1 trip per half hour into Whitehaven	1	1	0	0
Road Classification	-	A595				
Cycleway Connection	Y	Coast to Coast Cycleway. On Hardrian's Wall Cycleway and on the National Trail Walking Costal Path				
Post Box	Y		3	3	3	0
Phone Box	Y		2	2	2	0

Parton has 1 additional services in 2019 which is the Foreshaw Memorial however this was there in 2017 but was not identified in the 2017 survey.



Pica

Population Approximately 225

Service	In the Village (Y/N)	Name of Service	Total 2019	Total 2017	Total 2010	Difference
Secondary School	N					
Primary School	N					
Doctor	N					
Dentist	N					
Community Facility	N					
Church	N					
Pub	N					
Restaurant / Cafe / Takeaway	N					
Hotel / B&B	N					
Post Office	N					
Shop	N					
Employer	Y	Lakeland Motorcycles	1	1	1	0
Open Space	Y	Children's Playground Allotments	2	2	2	0
Daily Public Transport	N					
Road Classification	-					
Cycleway Connection	?					
Post Box	Y		1	1	1	0
Phone Box	Y		1	1	1	0

Pica have 0 additional services in 2019

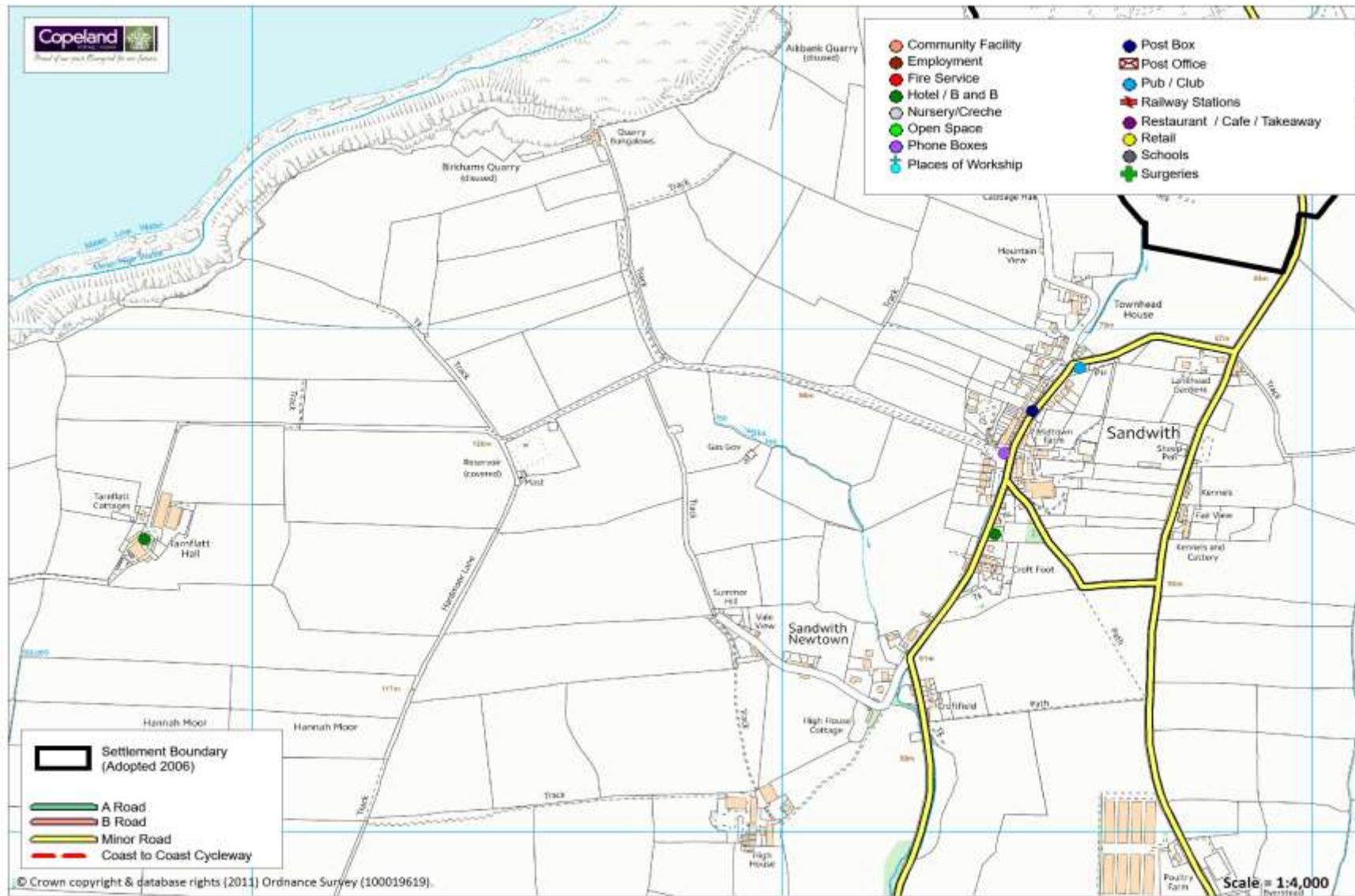


Sandwith

Population Approximately 317

Service	In the Village (Y/N)	Name of Service	Total 2019	Total 2017	Total 2010	Difference
Secondary School	N					
Primary School	N					
Doctor	N					
Dentist	N					
Community Facility	N					
Church	N					
Pub	Y	Dog & Partridge	1	1	1	0
Restaurant / Cafe / Takeaway	N					
Hotel / B&B	Y	Groveswood House B&B, Tarn Flatt Hall	2	2	1	+1
Post Office	N					
Shop	N					
Employer	N					
Open Space	N					
Daily Public Transport	Y	3D Coaches operate a service - two trips a day				
Road Classification	-					
Cycleway Connection	?					
Post Box	Y		1	1	1	0
Phone Box	Y		1	1	1	0

Sandwith has 0 additional service in 2019.

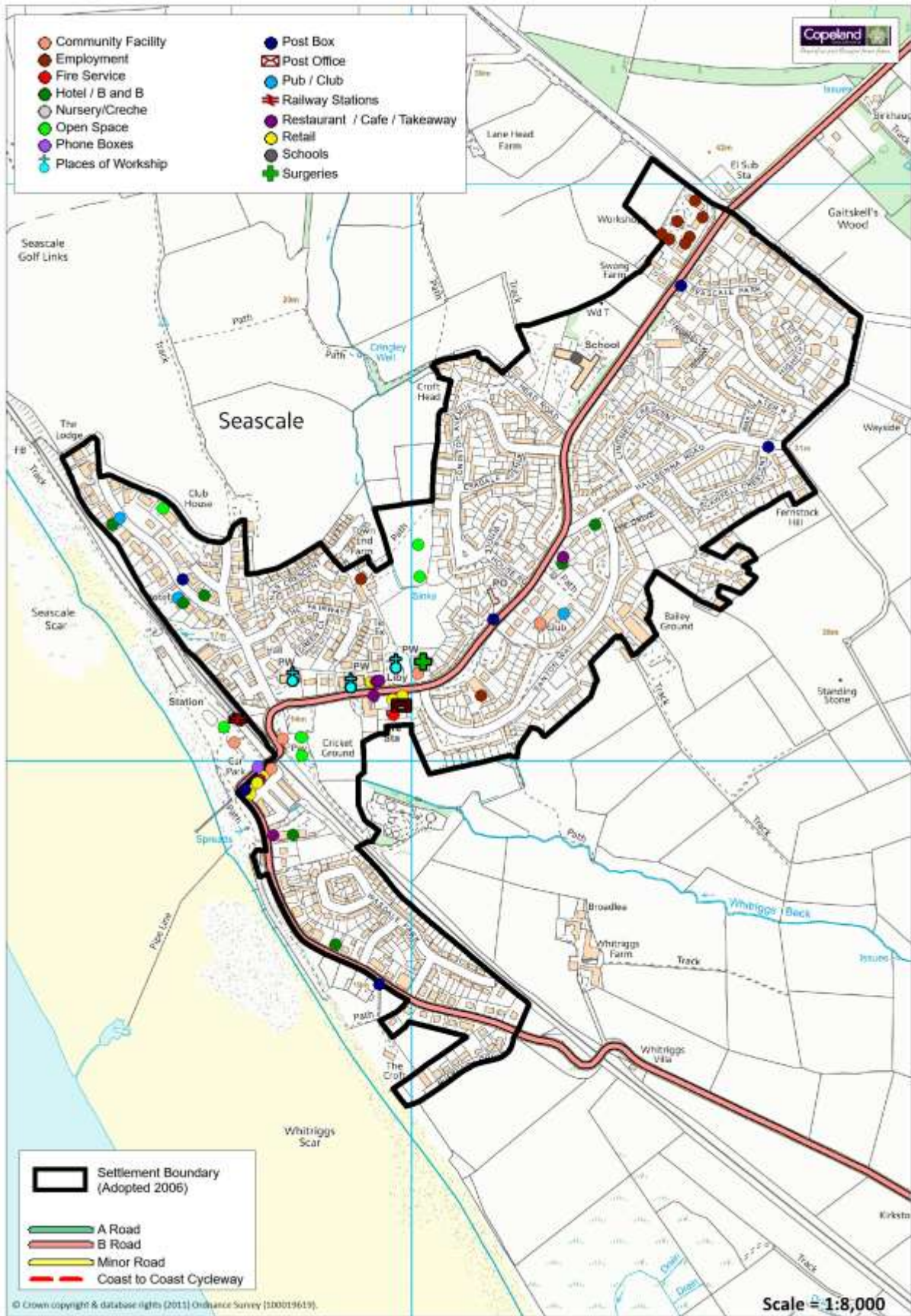


Seascale

Population Approximately 2107

Service	In the Village (Y/N)	Name of Service	Total 2019	Total 2017	Total 2010	Difference
Secondary School	N					
Primary School	Y	Seascale Primary School	1	1	1	0
Nursery/Crèche	Y	PJs Nursery	1	1	0	0
Doctor	Y	Seascale Health Centre,	1	1	1	0
Dentist	N					
Community Facility	Y	Shackles Off Young Peoples Centre, St Cuthberts Church Hall, Seascale Library, Seascale Sports Hall, Public Toilets	5	5	4	0
Church	Y	St Cuthberts Church, St Joseph's Catholic Church, Seascale Methodist Church	3	3	3	0
Fire Service	Y	Seascale Fire Service	1	1	0	0
Pub	Y	Chapters Bar, Calder House Hotel, Windscale Club	3	3	1	0
Restaurant / Cafe / Takeaway	Y	Kate's Food to Go, The Bakehouse, Somet Fishy, Cumbria Lodge Restaurant, Ice Cream Parlour and Café, Sunrise Chinese Take Away	6	7	5	-1
Hotel / B&B	Y	Westcliff Hotel, Bailey Ground Hotel and Ice Cream Shop, Cumbria Lodge Restaurant, Cottage Guest House, Bailey Ground Lodge, 3 Caldersyde, The Guest House, Calder House Hotel	7	7	4	0
Post Office	Y	Inside the pharmacy	1	1	1	0
Shop	Y	New Image, A Williams & Son, McColl's, Pellemounters, Seascale Pharmacy The Co-operative Food	6	7	8	-1
Employer	Y	BB Services, Shepley, Mirion Technologies x2, Ultra Electronics, Energise, Par Systems, Postlethwaites Garage, Eginma	9	8	8	+1
Open Space	Y	Golf Course, Seascale Sports Hall and Cricket Ground, BMX Track and adj Playground, Seascale Bowling Club	6	6	4	0
Daily Public Transport	Y	Train Station, Village Wheels runs a bus service	1	1	1	0
Road Classification	-	B5344				
Cycleway Connection	?	Cycle route 72 to Sellafield - Drigg				
Post Box	Y		6	6	2	0
Phone Box	Y		1	1	2	0

Seascale has 1 additional services in 2019 which is Mirion Technologies and 2 losses which are Pop's Food Chain Takeaway, Haven Beauty which are no longer operational.



Silecroft

Population Approximately 242

Service	In the Village (Y/N)	Name of Service	Total 2019	Total 2017	Difference
Secondary School	N				
Primary School	N				
Doctor	N				
Dentist	N				
Community Facility	Y	Public Toilets, Silcroft Village Hall	2	2	0
Church	N				
Pub	Y	Miners Arms	1	1	0
Restaurant / Cafe / Takeaway	Y	Seascale Beach Café	1	0	+1
Hotel / B&B	Y	Boots and Boards	1	1	0
Post Office	Y	Outreach on a Wednesday in the Village hall			
Shop	N				
Employer	Y	J Sharp and Son, Silcroft Caravan Park, Murthwaite Green Riding School	3	3	0
Open Space	Y	Silecroft Play Area, Silecroft Golf Club	2	1	+1
Daily Public Transport	Y	Silecroft Train Station	1	1	0
Road Classification	-				
Cycleway Connection	N				
Post Box	Y		2	2	0
Phone Box	Y		2	2	0

Silecroft have 2 additional services in the 2019 survey. These are the new Beach Café and the Silecroft Golf club which was operational in 2017 but not identified in the 2017 survey

NB – Silecroft is in the Lake District National Park and therefore is outside the Copeland Local Plan area. It has been included for information to help consider any potential clustering of services.

Summergrove

Population Approximately

Service	In the Village (Y/N)	Name of Service	Total 2019
Secondary School	N		
Primary School	N		
Doctor	N		
Dentist	N		
Community Facility	Y	Summergrove Halls Conference Facilities	1
Church	N		
Pub	Y	Summergrove Halls Terrace Bar	1
Restaurant / Cafe / Takeaway	Y	Summergrove Halls Restaurant	1
Hotel / B&B	Y	Summergrove Halls Hotel	1
Post Office	N		
Shop	N		
Employer	N		
Open Space	N		
Daily Public Transport	N		
Road Classification	-		
Cycleway Connection	N		
Post Box	N		
Phone Box	N		



St. Bees

Population Approximately 1842

Service	In the Village (Y/N)	Name of Service	Total 2019	Total 2017	Total 2010	Difference
Secondary School	Y	St Bees School	1	0	1	+1
Primary School	Y	St Bees Village Primary School (Provides afterschool care)	1	1	1	0
Nursery/Crèche	Y	St Bees Little Learners, St Bees Pre-School, Rainbow Day Nursery	3	2	0	+1
Doctor	N					
Dentist	N					
Community Facility	Y	St Bees Village Hall, Public Toilets, Old College Hall, New College Hall, Sports Hall, St Bees Swimming Pool, St Bees Management Centre, Scout Hut	8	8	2	0
Church	Y	St Bees Methodist Church The Priory Church of St Mary and St Bega	2	2	2	0
Pub	Y	Oddfellows Arms, Seacote Hotel, Albert Hotel Pub and B&B, The Manor House Inn, The Queens Hotel	5	5	5	0
Restaurant / Cafe / Takeaway	Y	Hartley's Beach Shop and Tea Room	1	1	1	0
Hotel / B&B	Y	The Queens Hotel, Fairladies Barn Guest House Tomlin Guest House, Seacote Hotel The Manor House Inn, Stone House Farm B&B, Albert Hotel Pub and B&B, Platform 9 BnB, Abbey Farm BnB	8	9	9	0
Post Office	Y	St Bees Post Office	1	1	1	0
Shop	Y	Shop within St Bees Post Office Steam in St Bees Hartley's Beach Shop and Tea Room	3	3	3	0
Employer	N					
Open Space	Y	Sports Pavilion and Playing Field, Allotment Gardens x2, Golf Club, Playing Fields x4, Adams Recreation Ground, Beck Edge Garden & Community Garden, Priory Paddock Wildlife garden	12	12	1	0
Daily Public Transport	Y	Train Station	1	1	0	0
Road Classification	-	B5345				
Cycleway Connection	Y	Hadrian's Cycleway				
Post Box	Y		4	4	2	0
Phone Box	Y		0	2	2	-2

St Bees has 2 additional services in 2019 which are St Bees School which has now been reopened and Rainbow Day Nursery. There has been 2 losses in 2019 which are the Phone Boxes with one being converted as a Defibrillator box.

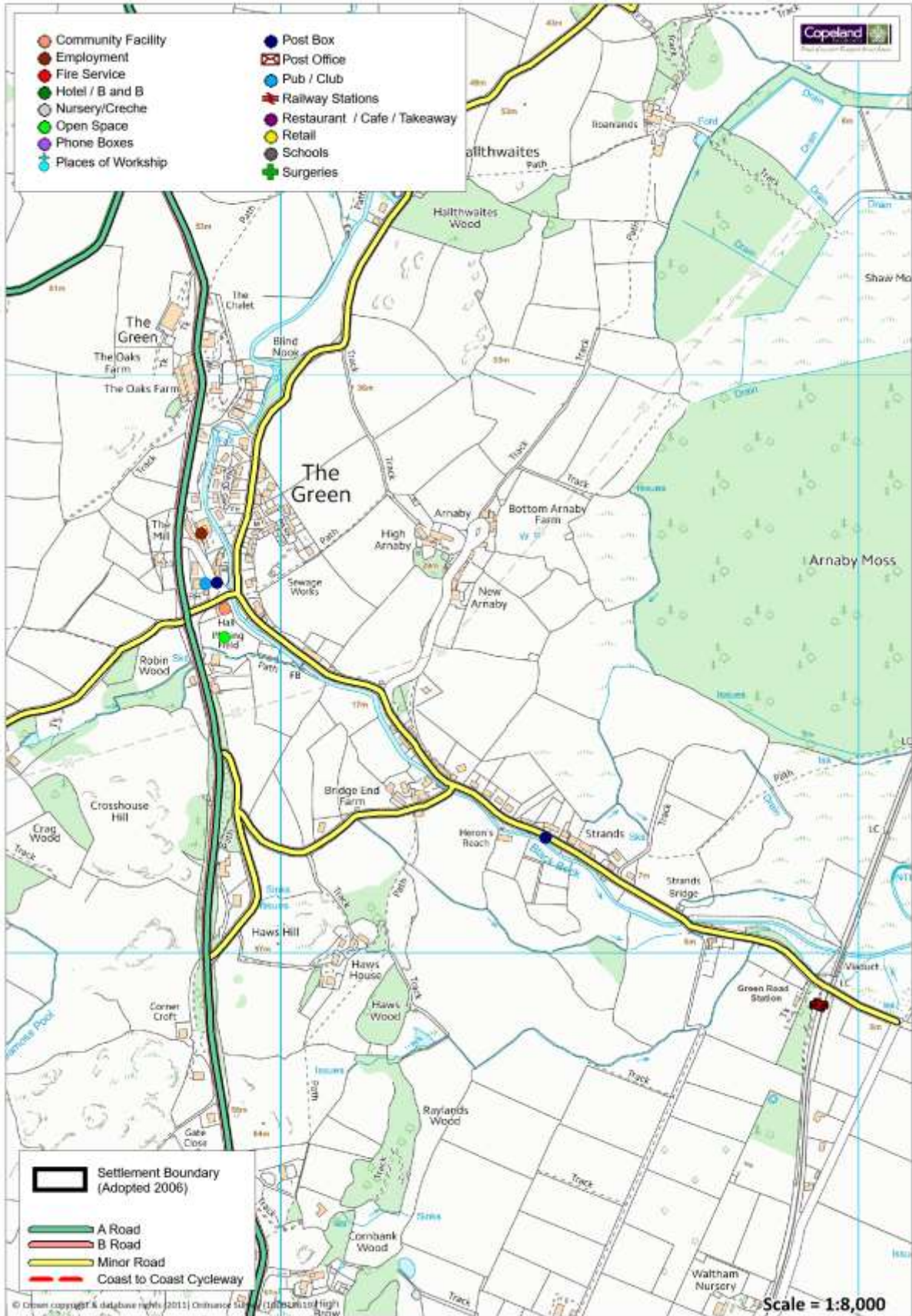
The Green

Population Approximately 278

Service	In the Village (Y/N)	Name of Service	Total 2019	Total 2017	Total 2010	Difference
Secondary School	N					
Primary School	N					
Doctor	N					
Dentist	N					
Community Facility	Y	Thwaites Village Hall and Reading Room	1	1	1	0
Church	N					
Pub	Y	The Punch Bowl	1	1	1	0
Restaurant / Cafe / Takeaway	N					
Hotel / B&B	N					
Post Office	N					
Shop	N					
Employer	Y	Beckstones Brewery	1	1	1	0
Open Space	Y	Playing Field	1	1	1	0
Daily Public Transport	Y	Bus service no. 7/7A. Green Road Train Station	1	1	0	0
Road Classification	-	A5093				
Cycleway Connection	?					
Post Box	Y		2	2	1	0
Phone Box	Y		0	1	1	-1

The Green has 0 additional services in 2019.

Brockwood Hall is a Hotel/B&B close proximity to The Green.

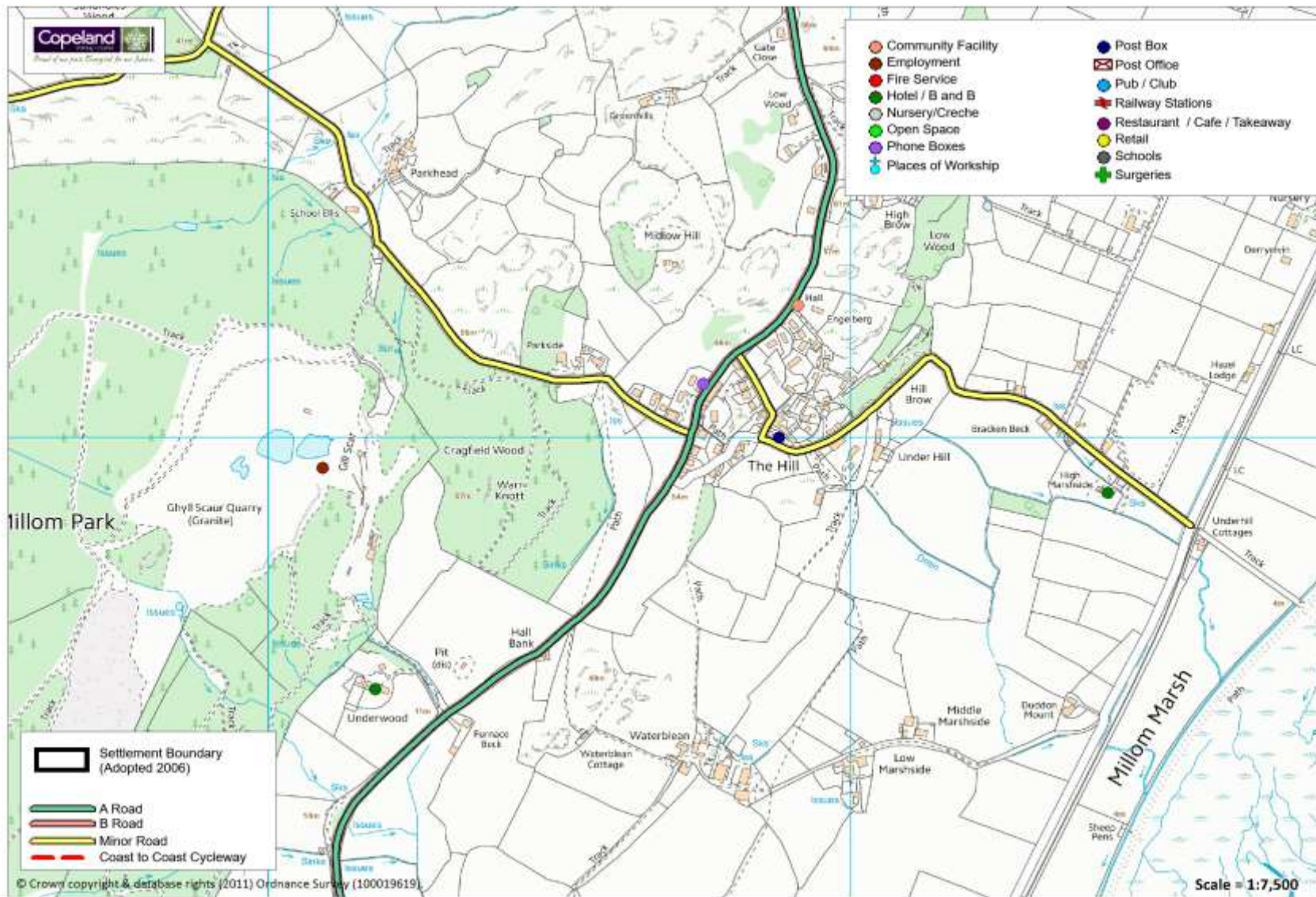


The Hill

Population Approximately 184

Service	In the Village (Y/N)	Name of Service	Total 2019	Total 2017	Total 2010	Difference
Secondary School	N					
Primary School	N					
Doctor	N					
Dentist	N					
Community Facility	Y	The Hill Village Hall	1	1	1	0
Church	N					
Pub	N					
Restaurant / Cafe / Takeaway	N					
Hotel / B&B	Y	Old Rectory Guest House, High Marshside Bed and Breakfast	2			+2
Post Office	N					
Shop	N					
Employer	Y	Aggregate Industries	1			+1
Open Space	N					
Daily Public Transport	Y	Bus service 7/7A				
Road Classification	-	A5093				
Cycleway Connection	?					
Post Box	Y		1	1	0	0
Phone Box	Y		1	1	1	0

The Hill has 3 additional service in 2019. This is because we have been looking in a wider area than in 2017.

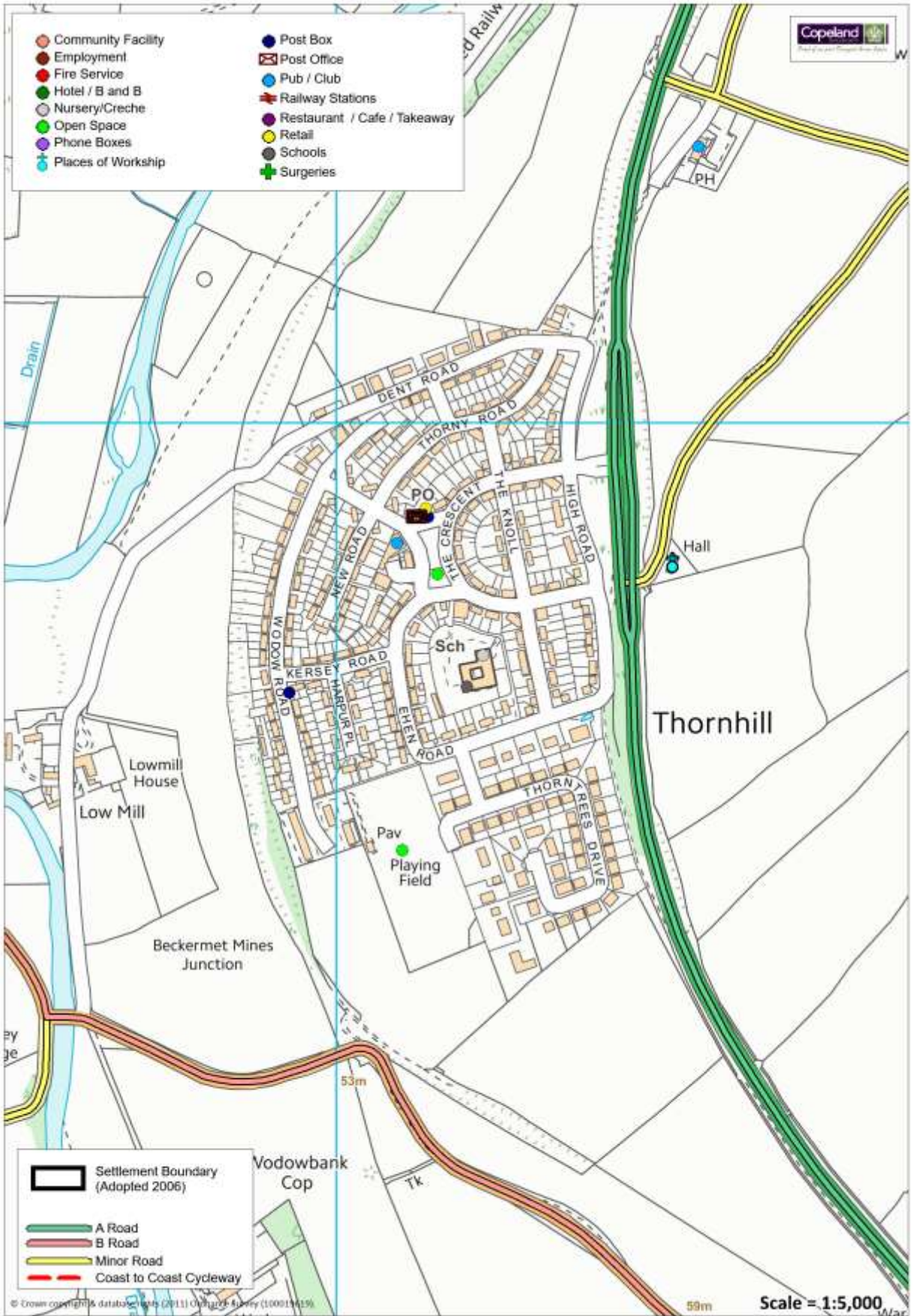


Thornhill

Population Approximately 1092

Service	In the Village (Y/N)	Name of Service	Total 2019	Total 2017	Total 2010	Difference
Secondary School	N					
Primary School	Y	Thornhill County Primary School	1	1	1	0
Nursery/Crèche	Y	Thornhill nursery	1	1	1	0
Doctor	N					
Dentist	N					
Community Facility	N					
Church	Y	Thornhill Mission Church	1	1	1	0
Pub	Y	Thornhill Social Club, Parkhead Inn	2	1	1	0
Restaurant / Cafe / Takeaway	N					
Hotel / B&B	N					
Post Office	Y	Thornhill Post Office	1	1	1	0
Shop	Y	Within Thornhill Post Office	1	1	1	0
Employer	N					
Open Space	Y	Playing Field and pavilion Children's Playground	2	2	2	0
Daily Public Transport	Y	Bus service no. 30, 30A & 30B				
Road Classification	-	A595				
Cycleway Connection	Y	Route 72				
Post Box	Y		2	2	2	0
Phone Box	Y		0	1	0	-1

Thornhill has 1 loss of service in 2019. This is because the phone box has been removed.



Wilton

Population Approximately 104

Service	In the Village (Y/N)	Name of Service	Total 2019	Total 2017	Total 2010	Difference
Secondary School	N					
Primary School	N					
Doctor	N					
Dentist	N					
Community Facility	N					
Church	N					
Pub	N					
Restaurant / Cafe / Takeaway	N					
Hotel / B&B	N					
Post Office	N					
Shop	N					
Employer	N					
Open Space	N					
Daily Public Transport	N					
Road Classification	-					
Cycleway Connection	?					
Post Box	Y		1	1	1	0
Phone Box	N					

Wilton has 0 additional services in 2019

