



Copeland Local Plan Evidence Document

Village Services Survey

November 2017

Contents

Introduction	3
Copeland Village Services Survey – Summary	5
Appendix - Maps and Tables showing Services available in each village	7
Arlecdon and Rowrah	8
Asby.....	10
Beckermeth.....	12
Bigrigg	14
Braystones.....	16
Calder Bridge.....	18
Cleator.....	20
Common End.....	21
Coulderton	24
Distington.....	26
Drigg.....	28
Ennerdale Bridge.....	30
Frizington	32
Gilgarran.....	34
Gosforth.....	36
Haile	38
Hallthwaites	40
Haverigg	42
Holmrook	44
Howgate.....	46
Keekle.....	48
Kirkland	50

Kirksanton	52
Lamplugh.....	54
Low Moresby.....	56
Lowca	58
Middletown.....	60
Moor Row	62
Moresby Parks	64
Nethertown.....	66
Parton.....	68
Pica	70
Sandwith	72
Seascale.....	74
Silecroft.....	76
St. Bees.....	78
The Green.....	80
The Hill	81
Thornhill	84
Wilton.....	86

Introduction

Purpose of the Survey

The Copeland Local Plan provides the framework for sustainable development in the borough. A key part of this is to ensure that development takes place in locations which provide the best access to essential local services and employment opportunities. These 'Local Centres' might be a single large village or a group of villages. New development should be focused in or near the borough's towns or to these centres.

This survey establishes the level of services and employment opportunities available in each of the borough's settlements outside the 4 main towns and will therefore inform the settlement hierarchy and development strategy for the Copeland Local Plan.

The report itself is merely a statement of fact and does not draw any conclusions as to which villages or groups of villages should be designated as Local Centres. This work will be carried out as part of the preparation of the Local Plan itself.

All settlement boundaries where shown on the plans are as per the Copeland Local Plan 2001-2016 (adopted in 2006).

This Survey builds on the initial Village Services Survey from 2010 and can also help to identify the change that has taken place since 2010.

Methodology

All of the settlements included in the study were visited during April 2017 and details of the number, type and location of all services (where present) were noted on a standard form. This included services outside the adopted settlement boundaries where they related to an existing Local Centre. The information was then circulated to Parish Councils in July 2017 to ensure that all services had been properly recorded. The document was then updated to reflect this feedback.

This information has been collated in the following way:

- A table summarising the level of services in each settlement
- Number of services in 2017 and 2010 and differences
- The location of each facility has been plotted using GIS software onto OS mapping and the maps and supporting tables for each village can be found in the Appendix

Copeland Village Services Survey – Summary (May 2017)

Village	Approx. Population	Sec. Sch	Prim Sch.	Nursery/ Creche	Doctor	Dentist	Community Buildings	Church	Pub	Restaurant/ Cafe/ Takeaway	Hotel / B&B	Post Office	Shop	Employer	Fire Service	Open Space	Post Box	Phone Box	Daily Public Transport	Daily Public Transport Comments	Road Classification	Totals 2017	Total 2010	Difference
Arlecdon/Rowrah	968	0	1	0	0	0	2	1	3	0	2	1	1	4	0	2	2	1	0	31, 218, 600	A5086	20	11	+9
Asby	205	0	0	0	0	0	0	0	0	0	0	0	0	0	0	0	1	0	0	31, 600	Unclassified	1	2	-1
Beckermest	692	0	1	1	0	0	1	1	2	0	1	0	0	2	0	1	1	1	0	30	C4014	12	7	+5
Bigrigg	817	0	0	0	0	0	1	1	1	1	0	0	1	4	0	1	2	1	0	14, 20, 30, x30	A595	13	13	0
Braystones	265	0	0	0	0	0	0	0	0	1	0	0	0	0	0	0	1	1	1		C4014	4	3	+1
Calder Bridge	274	0	0	0	0	0	1	2	1	0	1	0	1	3	0	1	1	1	0	30, 14	A595	12	11	+1
Cleator	770	0	0	0	0	0	1	2	1	0	2	0	1	0	0	1	1	1	0	32, 32E, 87	A5086	10	10	0
Common End	294	0	0	0	0	0	0	0	0	0	1	0	0	0	0	0	1	1	0	30, 31, 87, 300/301, 302, 600	B5306	3	3	0
Coulderton	115	0	0	0	0	0	0	0	0	0	0	0	0	0	0	0	1	0	0		Unclassified	1	1	0
Distington	1610	0	1	0	1	0	5	2	0	1	0	0	3	7	0	3	1	0	0	30, 31, 87, 300/301, 302, 600	B5306	24	32	-8
Drigg	307	0	0	0	0	0	1	1	1	1	1	0	1	1	0	0	2	1	1		B5344	11	9	+2
Ennerdale Bridge	296	0	1	0	0	0	2	1	2	1	1	0	0	0	0	1	1	1	0	217	C4004	11	8	+3
Frizington	2873	0	2	1	1	0	6	4	2	2	0	1	5	8	1	1	3	0	0	218, X9, 21, 31, 31H, 32E, 217, 21	A5086	37	39	-2
Gilgarran	255	0	0	0	0	0	0	0	0	0	0	0	0	0	0	0	1	1	0		Unclassified	2	2	0
Gosforth	1295	0	1	1	0	0	3	2	2	3	3	0	5	3	0	1	2	1	0	14, 30	C4018	27	0	+27
Haile	159	0	0	0	0	0	1	1	0	0	0	0	0	0	0	0	1	1	0		C4016	4	2	+2
Hallthwaites	50	0	1	0	0	0	0	1	0	0	0	0	0	0	0	0	1	0	0	7	Unclassified	3	3	0
Haverigg	1738	0	1	0	0	0	2	1	3	2	1	1	4	8	0	4	3	1	0	M1, 7	A5093	31	27	+4
Holmrook	219	0	0	0	0	0	1	0	1	0	1	1	3	0	0	1	2	1	0	14	A595	11	8	+3
Howgate	53	0	0	0	0	0	0	0	0	1	1	0	0	0	0	0	1	1	0	30, 31, 87, 300/301, 302, 600	A595	4	0	+4
Keekle	219	0	0	0	0	0	0	1	1	0	0	0	0	0	0	1	2	1	0	X9, 21, 32	B5295	6	6	0
Kirkland	176	0	1	0	0	0	0	1	0	0	0	0	0	0	0	1	1	0	0	217 - Wednesdays only	C4004	4	4	0
Kirksanton	134	0	0	0	0	0	1	0	1	0	1	0	0	0	0	1	1	1	0	14, M3	A5093	5	6	-1
Lamplugh	80	0	0	0	0	0	1	1	0	0	0	0	1	0	0	0	4	0	0	217, 218	C4022	7	2	+5
Low Moresby	317	0	0	2	0	0	0	0	0	0	0	0	0	0	0	0	1	0	0		C4006	3	1	+2
Lowca	842	0	1	0	0	0	1	0	1	0	0	0	0	1	0	4	1	0	1	1	C4001	10	8	+2
Middleton	44	0	0	0	0	0	0	0	0	0	0	0	0	0	0	0	1	0	0		C4021	1	1	0
Moor Row	1003	0	1	0	0	0	0	1	1	0	1	0	0	3	0	1	1	0	0		C4003	9	9	0
Moresby Parks	1187	0	1	0	0	0	2	1	0	0	0	1	1	10	0	5	2	0	0	22	C4006	23	16	+7
Nethertown	170	0	0	0	0	0	0	0	0	1	0	0	0	1	0	1	1	1	1		C4020	6	2	+4
Parton	994	0	1	0	0	0	1	1	0	1	1	0	1	0	0	5	3	2	1	1	A595	17	9	+8
Pica	225	0	0	0	0	0	0	0	0	0	0	0	0	1	0	2	1	1	0		C4006	5	5	0
Sandwith	317	0	0	0	0	0	0	0	1	0	2	0	0	0	0	0	1	1	0		Unclassified	5	4	+1
Seascale	2107	0	1	1	1	0	5	3	3	7	7	1	7	8	1	6	6	1	1	14, 30	B5344	59	44	+15
Silecroft	242	0	0	0	0	0	2	0	1	0	1	0	0	3	0	1	2	2	1		Unclassified	13	0	+13
St Bees	1842	0	1	2	0	0	8	2	5	1	9	1	3	0	0	12	4	2	1		B5345	51	30	+21
The Green	278	0	0	0	0	0	1	0	1	0	0	0	0	1	0	1	2	1	1	7	A5093	8	6	+2
The Hill	184	0	0	0	0	0	1	0	0	0	0	0	0	0	0	0	1	1	0	7	A5093	3	2	+1
Thornhill	1042	0	1	1	0	0	0	1	1	0	0	1	1	0	0	2	1	1	0	30, 20, 87	A595	10	9	+1
Wilton	104	0	0	0	0	0	0	0	0	0	0	0	0	0	0	0	1	0	0		C4016	1	1	0
Totals	24759	0	17	9	3	0	51	31	35	22	36	8	37	67	2	60	64	29	8					

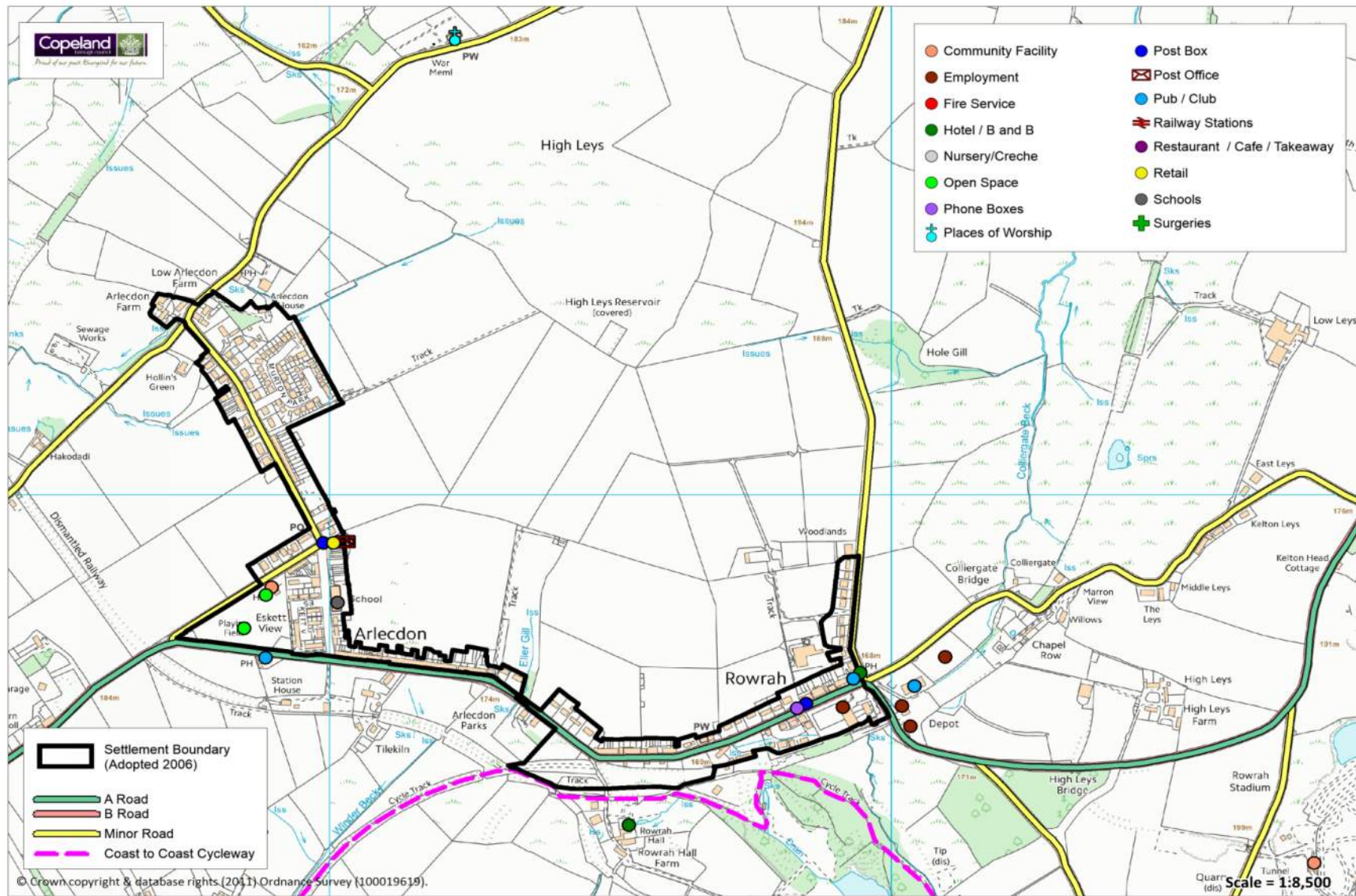
Appendix - Maps and Tables showing Services available in each village

Arlecdon and Rowrah

Population Approximately 968

Service	In the Village (Y/N)	Name of Service	Total 2017	Totals 2010	Difference
Secondary School	N		0	0	0
Primary School	Y	Arlecdon Primary School	1	1	0
Doctor	N		0	0	0
Dentist	N		0	0	0
Community Facility	Y	Adams Memorial Hall on Barwise Row, Rowrah Circuit	2	1	+1
Church	Y	St Michael's Church	1	0	+1
Pub	Y	The Hound Inn, Arlecdon, Ennerdale Craft Brewery, The Stork Hotel	3	2	+1
Restaurant / Cafe / Takeaway	N		0	0	0
Hotel / B&B	Y	The Stork Hotel, Rowrah Hall BnB	2	1	+1
Post Office	Y	Arlecdon Post Office	1	1	0
Shop	Y	Arlecdon Shop	1	1	0
Employer	Y	J Edgar - car sales and servicing centre, Edgars Car Storage, JB Pickthall Coaches, Birketts	4	1	+3
Open Space	Y	Playground beside community centre, Playing Field	2	1	+1
Daily Public Transport	Y	Services 217 & 218			
Road Classification	-	A5086			
Cycleway Connection	Y	Join Cyclepath at Rowrah			
Post Box	Y		2	1	+1
Phone Box	Y		1	1	0

Arlecdon and Rowrah has 9 additional services in 2017. This is because we have been looking in a wider area than the settlement boundary in the 2017 survey, but there has also been a number of new services that have opened since the 2010 survey for example, Ennerdale Craft brewery, Rowrah Hall BnB, Edgars car Storage.



Asby

Population Approximately 205

Service	In the Village (Y/N)	Name of Service	Total 2017	Total 2010	Difference
Secondary School	N				
Primary School	N				
Doctor	N				
Dentist	N				
Community Facility	N				
Church	N				
Pub	N				
Restaurant / Cafe / Takeaway	N				
Hotel / B&B	N				
Post Office	N				
Shop	N				
Employer	N				
Open Space	N				
Daily Public Transport	N				
Road Classification	-				
Cycleway Connection	?				
Post Box	Y		1	1	0
Phone Box	N	No longer in use as phone has been removed	0	1	-1

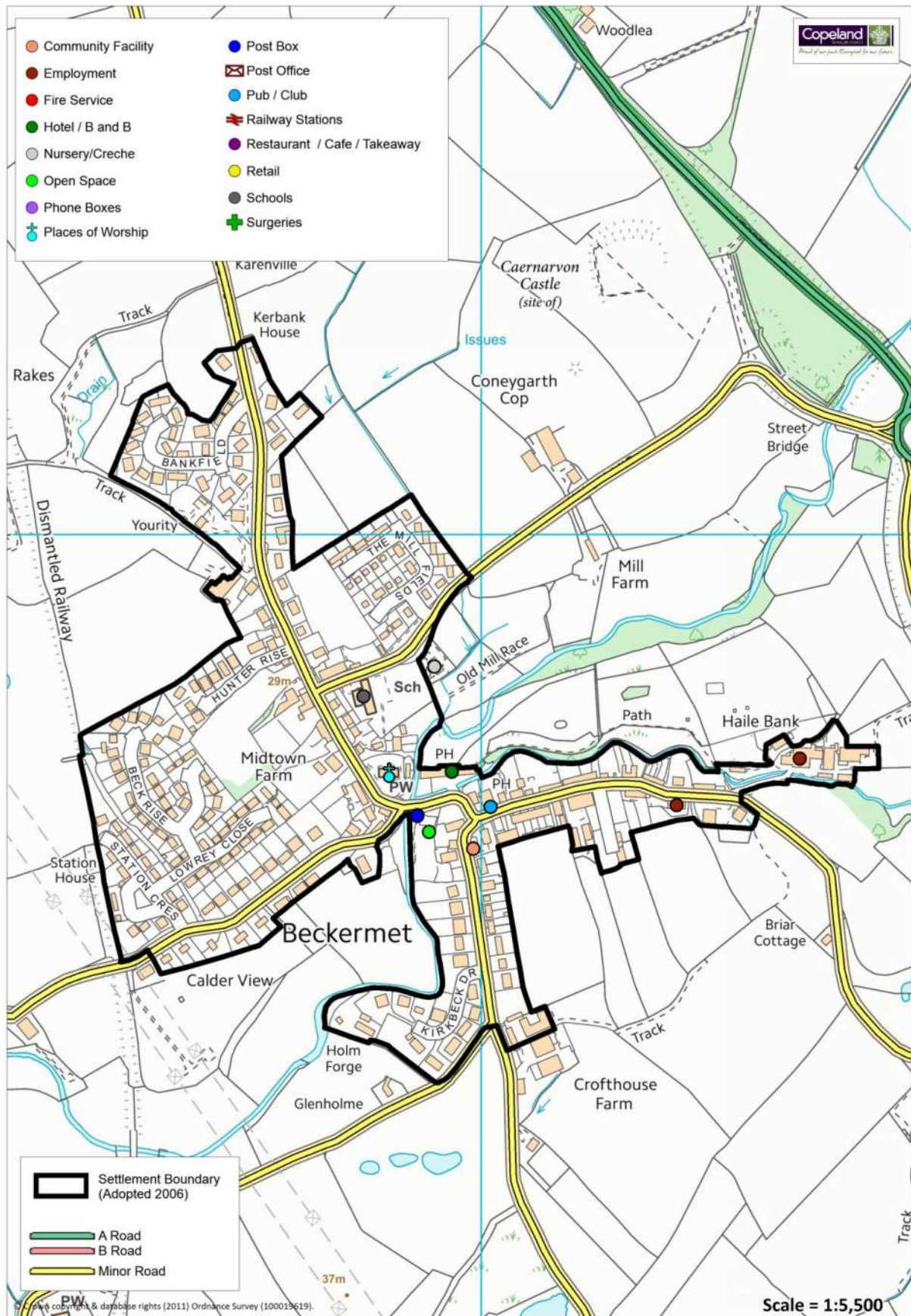


Beckermat

Population Approximately 692

Service	In the Village (Y/N)	Name of Service	Total 2017	Total 2010	Difference
Secondary School	N		0	0	0
Primary School	Y	Beckermat C of E Primary School	1	1	0
Nursery/Creche	Y	Beckermat Nursery	1	0	1
Doctor	N		0	0	0
Dentist	N		0	0	0
Community Facility	Y	Reading Rooms	1	0	1
Church	Y	St John's Church	1	1	0
Pub	Y	Royal Oak White Mare	2	2	0
Restaurant / Cafe / Takeaway	N		0	0	0
Hotel / B&B	Y	White Mare	1	0	1
Post Office	N		0	0	0
Shop	N		0	0	0
Employer	Y	Beckermat Service Garage, RGM Norton Ltd	2	1	2
Open Space	Y	Play Park	1	0	1
Daily Public Transport	Y	Service No. 6 - every 2 hours	0	0	0
Road Classification	-		0	0	0
Cycleway Connection	?		0	0	0
Post Box	Y		1	1	0
Phone Box	Y		1	1	0

Beckermat has 5 additional services identified in 2017. This is because the Beckermat nursery has been identified in 2017, but was missed and not recorded in 2010 even though it was in operation at that time.

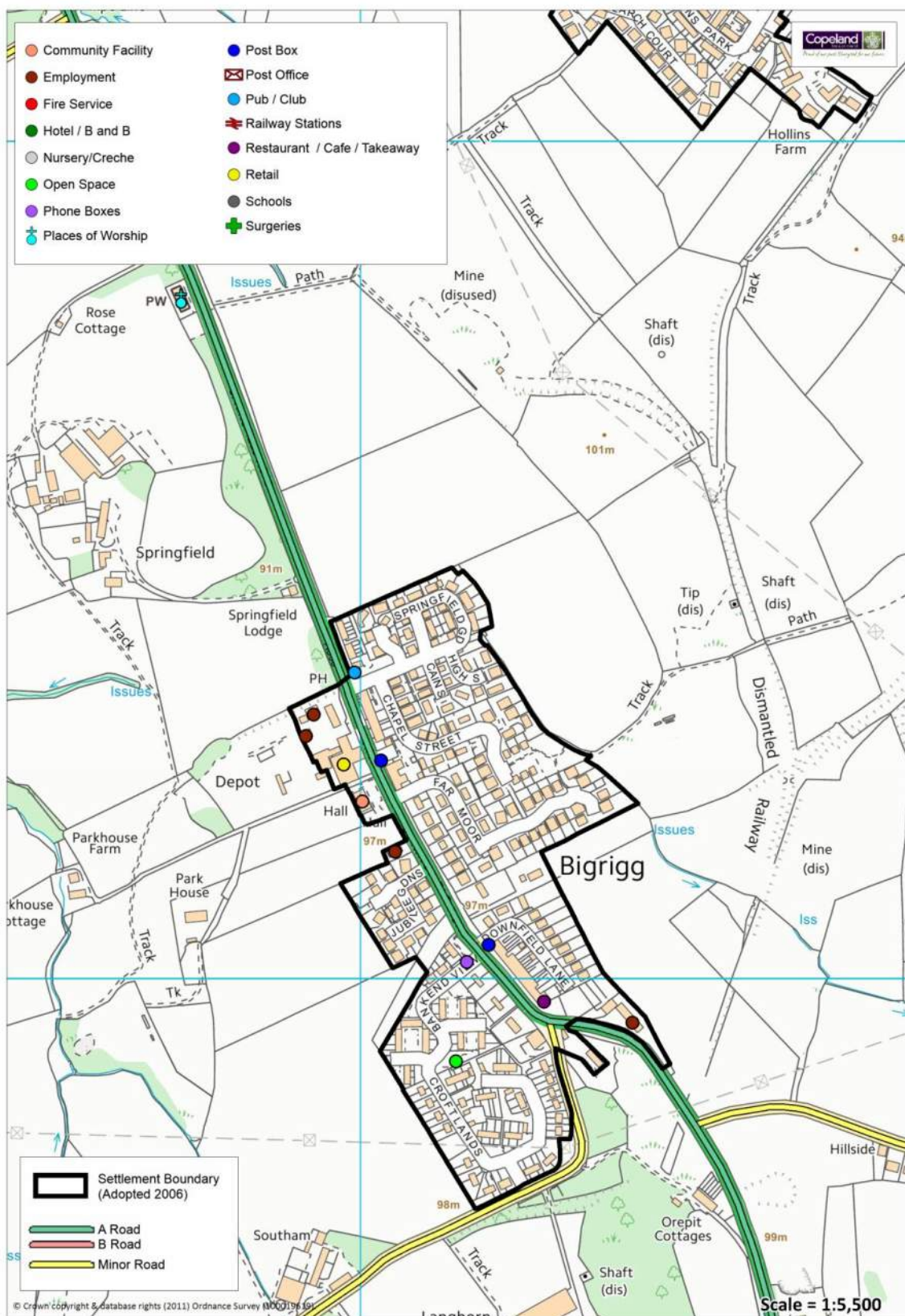


Bigrigg

Population Approximately 817

Service	In the Village (Y/N)	Name of Service	Total 2017	Total 2010	Difference
Secondary School	N				
Primary School	N				
Doctor	N				
Dentist	N				
Community Facility	Y	Bigrigg Village Hall	1	1	0
Church	Y	St John's Church	1	0	+1
Pub	Y	The Old Captains House	1	1	0
Restaurant / Cafe / Takeaway	Y	RLB Rider Levett Bucknall	1	1	0
Hotel / B&B	N		0	0	0
Post Office	N		0	1	-1
Shop	Y	Spar Shop and Petrol Station	1	2	-1
Employer	Y	D Watson and Sons Welding and Fabrication Robsons Bodyworks Nelsons Joinery RMC Ready Mix	4	4	0
Open Space	Y	Children's Playground on Bankend View	1	1	0
Daily Public Transport	Y	Service No. 30 - every 20 mins approx.			
Road Classification	-	A595			
Cycleway Connection	?				
Post Box	Y		2	1	+1
Phone Box	Y		1	1	0

Bigrigg has 2 additional identified services in 2017 with 2 losses. The losses are the Postoffice and the Springfield Stores. This is because we have been looking in a wider area than the settlement boundary in the 2017 survey.

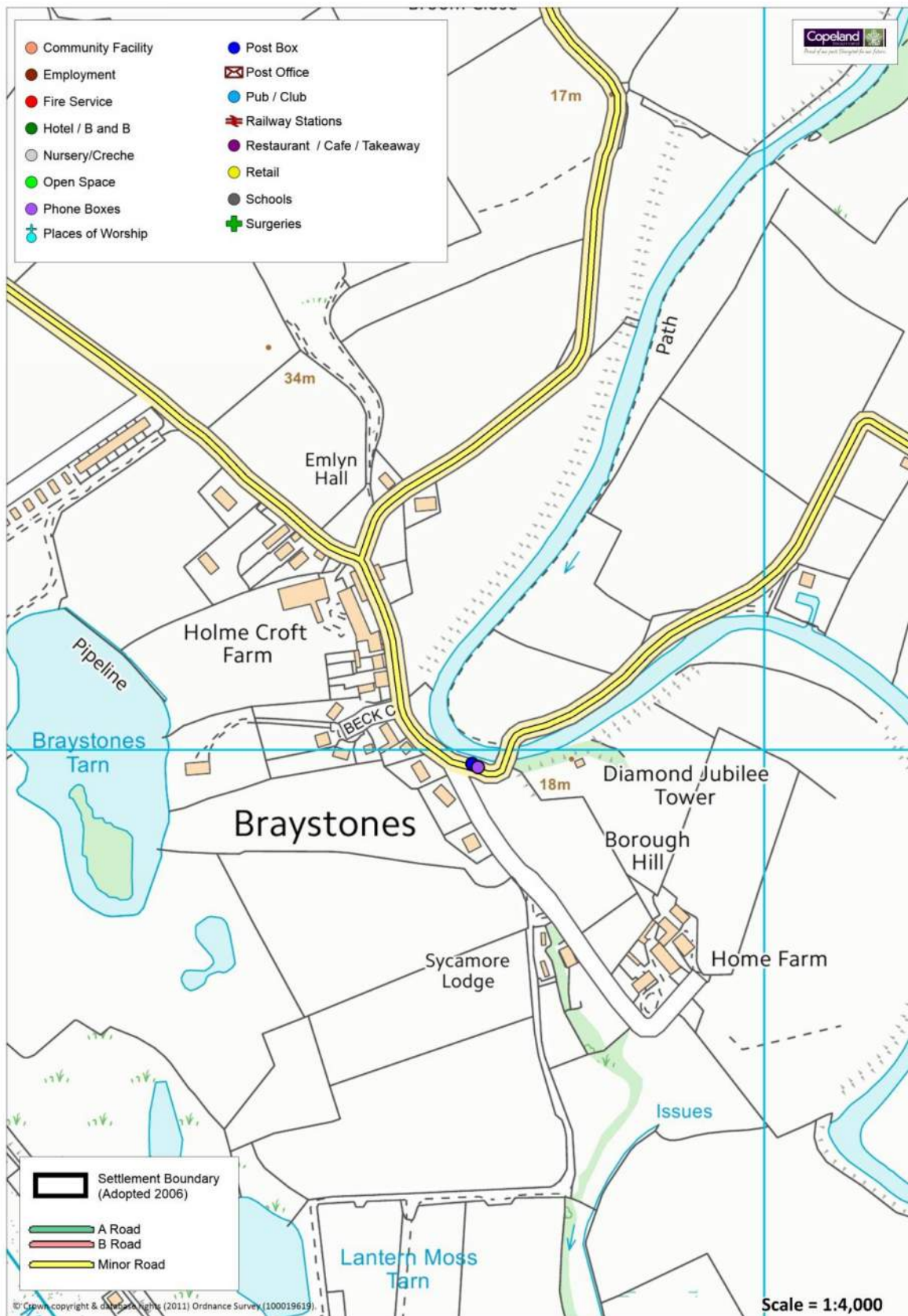


Braystones

Population Approximately 265

Service	In the Village (Y/N)	Name of Service	Total 2017	Total 2010	Difference
Secondary School	N				
Primary School	N				
Doctor	N				
Dentist	N				
Community Facility	N				
Church	N				
Pub	N				
Restaurant / Cafe / Takeaway	Y	Tarnside Caravan Park Club and Restaurant (not sure if this is open to the public)	1	1	0
Hotel / B&B	N				
Post Office	N				
Shop	N				
Employer	N				
Open Space	N				
Daily Public Transport	Y	Railway platform	1	0	1
Road Classification	-				
Cycleway Connection	N				
Post Box	Y		1	1	0
Phone Box	Y		1	1	0

Braystones has 1 additional service in 2017. This is because we have been looking at a wider area than in 2010.

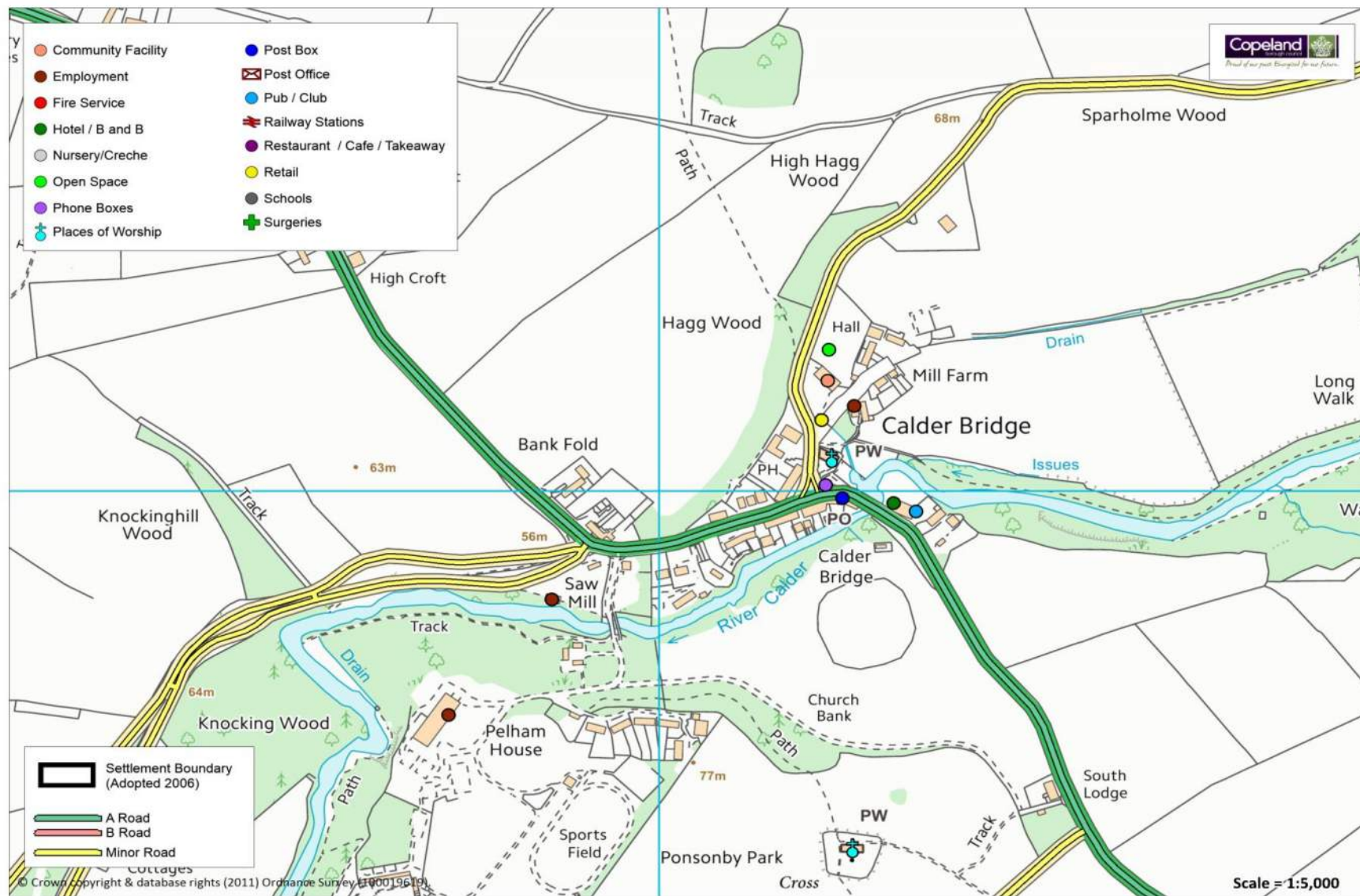


Calderbridge

Population Approximately 274

Service	In the Village (Y/N)	Name of Service	Total 2017	Total 2010	Difference
Secondary School	N				
Primary School	N				
Doctor	N				
Dentist	N				
Community Facility	Y	Calderbridge Village Hall	1	1	0
Church	Y	St. Bridget's Church, Ponsonby Church	2	1	+1
Pub	Y	Stanley Arms Hotel	1	2	-1
Restaurant / Cafe / Takeaway	N				
Hotel / B&B	Y	Stanley Arms Hotel	1	1	0
Post Office	N	Now closed			
Shop	Y	Petrol Station	1	1	0
Employer	Y	Pelham House - Offices of the NDA Mill Garage and Garden Machinery Jacksons Timer Ltd	3	3	0
Open Space	Y	Play area behind the Village Hall	1	0	+1
Daily Public Transport	N	Village Wheels runs a bus service			
Road Classification	-	A595			
Cycleway Connection	?				
Post Box	Y		1	1	0
Phone Box	Y		1	1	0

Calderbridge has 2 additional services in 2017. This is because we have been looking in a wider area than in 2010. The reduction in pubs is because of the Stanley Arms Annex pub closing and being converted into residential.

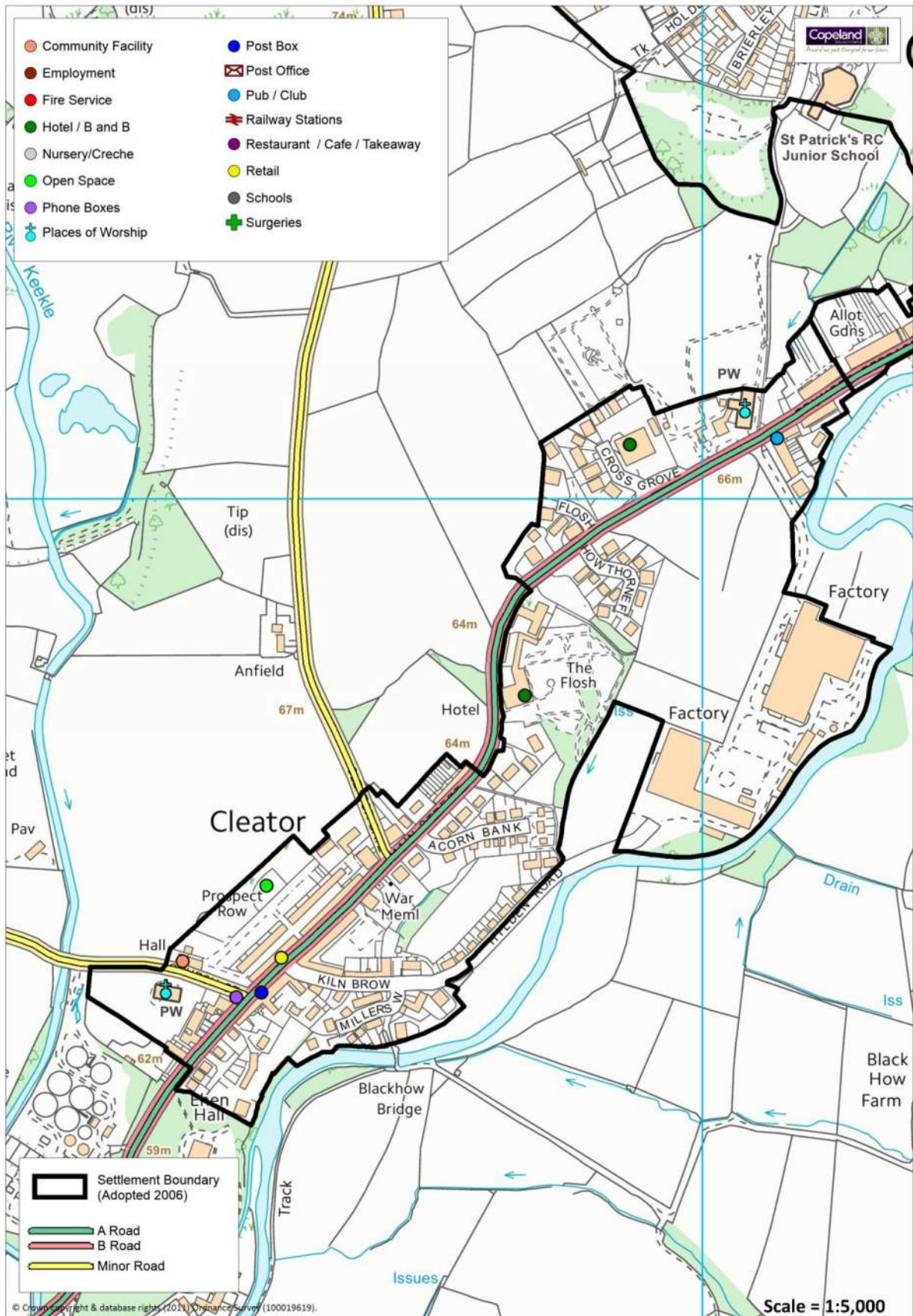


Cleator

Population Approximately 770

Service	In the Village (Y/N)	Name of Service	Total 2017	Total 2010	Difference
Secondary School	N				
Primary School	N				
Doctor	N				
Dentist	N				
Community Facility	Y	Cleator Village Hall	1	1	0
Church	Y	St Leonards Church St Mary's Roman Catholic Church	2	2	0
Pub	Y	The Brooke inn	1	1	0
Restaurant / Cafe / Takeaway	Y	The Brooke inn			
Hotel / B&B	Y	Ennerdale Hotel Grove Court Hotel	2	2	0
Post Office	N				
Shop	Y	Cleator Family Store and Off-Licence	1	1	0
Employer	Y		0	1	-1
Open Space	Y	Play Park on Prospect Row	1	0	+1
Daily Public Transport	Y	Bus services: 17, 22, 32, 35, 219F			
Road Classification	-				
Cycleway Connection	N				
Post Box	Y		1	1	0
Phone Box	Y		1	1	0

Cleator has 1 additional service in 2017. The Play Park has been identified in 2017 but was missed and not recorded in 2010 even though it was in operation at that time. The reduction in employer is because of Broadstairs Photographic Studio folding.

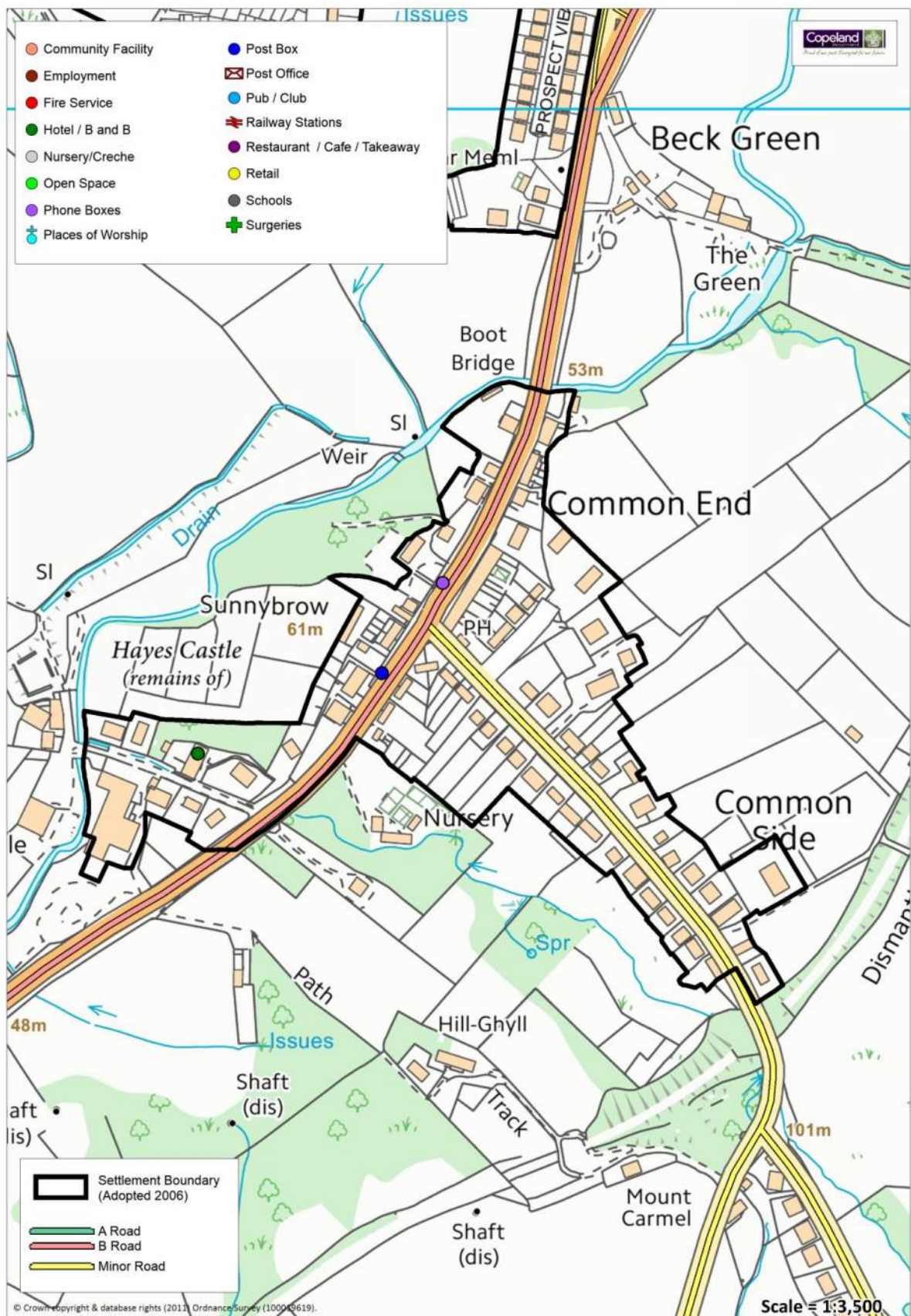


Common End

Population Approximately 294

Service	In the Village (Y/N)	Name of Service	Total 2017	Total 2010	Difference
Secondary School	N				
Primary School	N				
Doctor	N				
Dentist	N				
Community Facility	N				
Church	N				
Pub	N		0	1	-1
Restaurant / Cafe / Takeaway	N				
Hotel / B&B	Y	Little Beck Warren	1	0	+1
Post Office	N				
Shop	N				
Employer	N				
Open Space	N				
Daily Public Transport	Y				
Road Classification	-				
Cycleway Connection	?				
Post Box	Y		1	1	0
Phone Box	Y		1	1	0

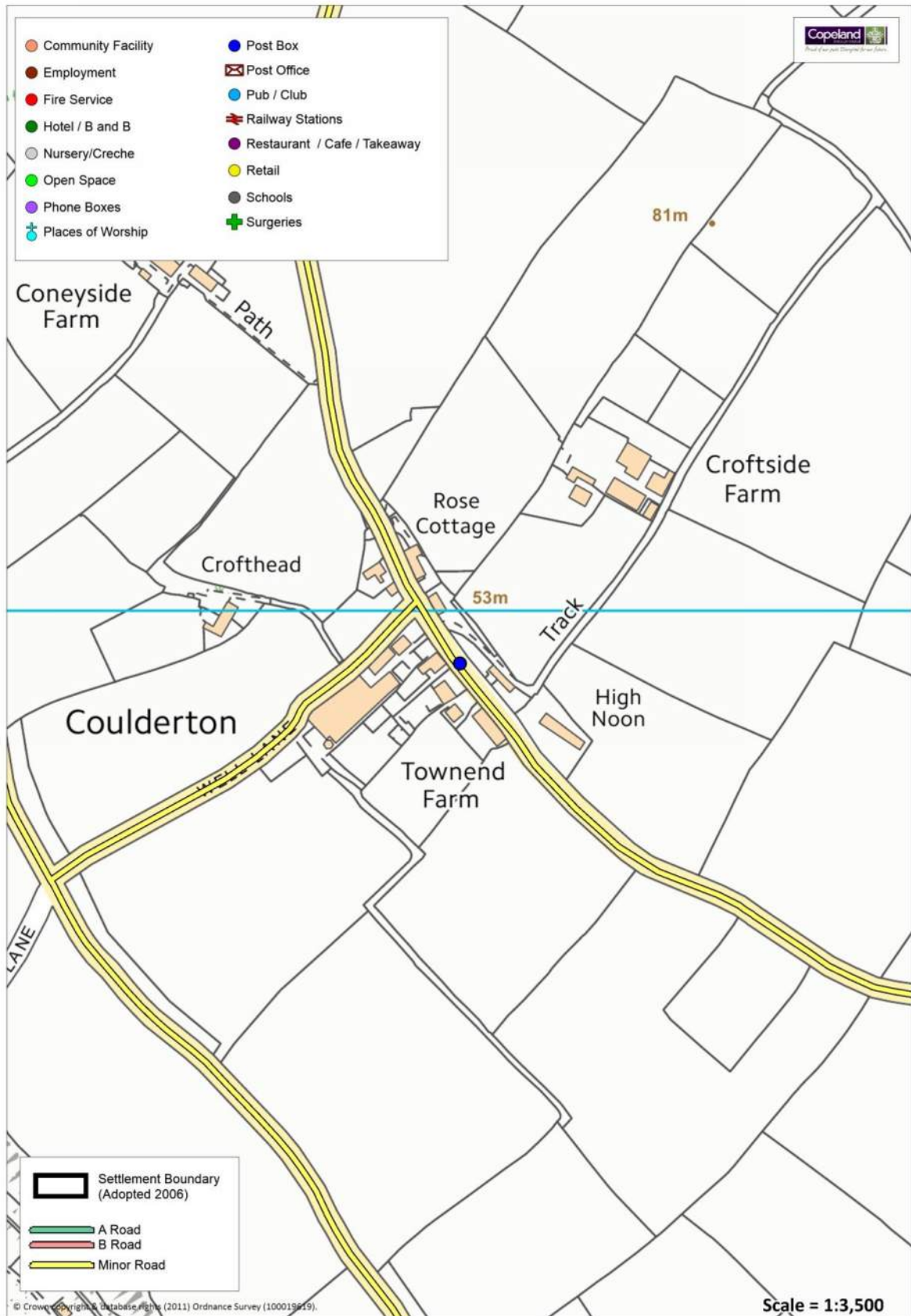
Common End has 1 additional service in 2017 which is Little Beck Warren. The loss of 1 pub was due to The Castle Public House pub closing and being converted into residential.



Coulderton

Population Approximately 115

Service	In the Village (Y/N)	Name of Service	Total 2017	Total 2010	Difference
Secondary School	N				
Primary School	N				
Doctor	N				
Dentist	N				
Community Facility	N				
Church	N				
Pub	N				
Restaurant / Cafe / Takeaway	N				
Hotel / B&B	N				
Post Office	N				
Shop	N				
Employer	N				
Open Space	N				
Daily Public Transport	N				
Road Classification	-				
Cycleway Connection	?				
Post Box	Y		1	1	0
Phone Box	N				



Distington

Population Approximately 1610

Service	In the Village (Y/N)	Name of Service	Total 2017	Total 2010	Difference
Secondary School	N				
Primary School	Y	Distington Community School	1	1	0
Doctor	Y	Distington Surgery	1	1	0
Dentist	N				
Community Facility	Y	Distington Community Centre, Distington Library, Reading Room - Robertson Walker Resource Centre, Distington Club for Young People, Distington Community Amateur Sports Club	5	5	0
Church	Y	Church of the Holy Spirit Distington Methodist Church	2	2	0
Pub	N		0	1	-1
Restaurant / Cafe / Takeaway	Y	Anthony's Chippy	1	2	-1
Hotel / B&B	N				
Post Office	N		0	1	-1
Shop	Y	The Co-Operative Food, The Bait Cabin, The Antelope	3	4	-1
Employer	Y	JP Autos, Distington Coal Yard, TTC Avis Budget Car and Van Hire, Hillside Garage, GDA Auto Body Repairs, Tyson H Burrridge Ltd	7	9	-2
Open Space	Y	Playground adj Community Centre Distington Amateur Rugby Club, Semi natural open space	3	2	+1
Daily Public Transport	Y	Bus service 30, 300, 301			
Road Classification	-	B5306			
Cycleway Connection	N				
Post Box	Y		1	2	-1
Phone Box	N	No longer in use as phone has been removed	0	2	-2

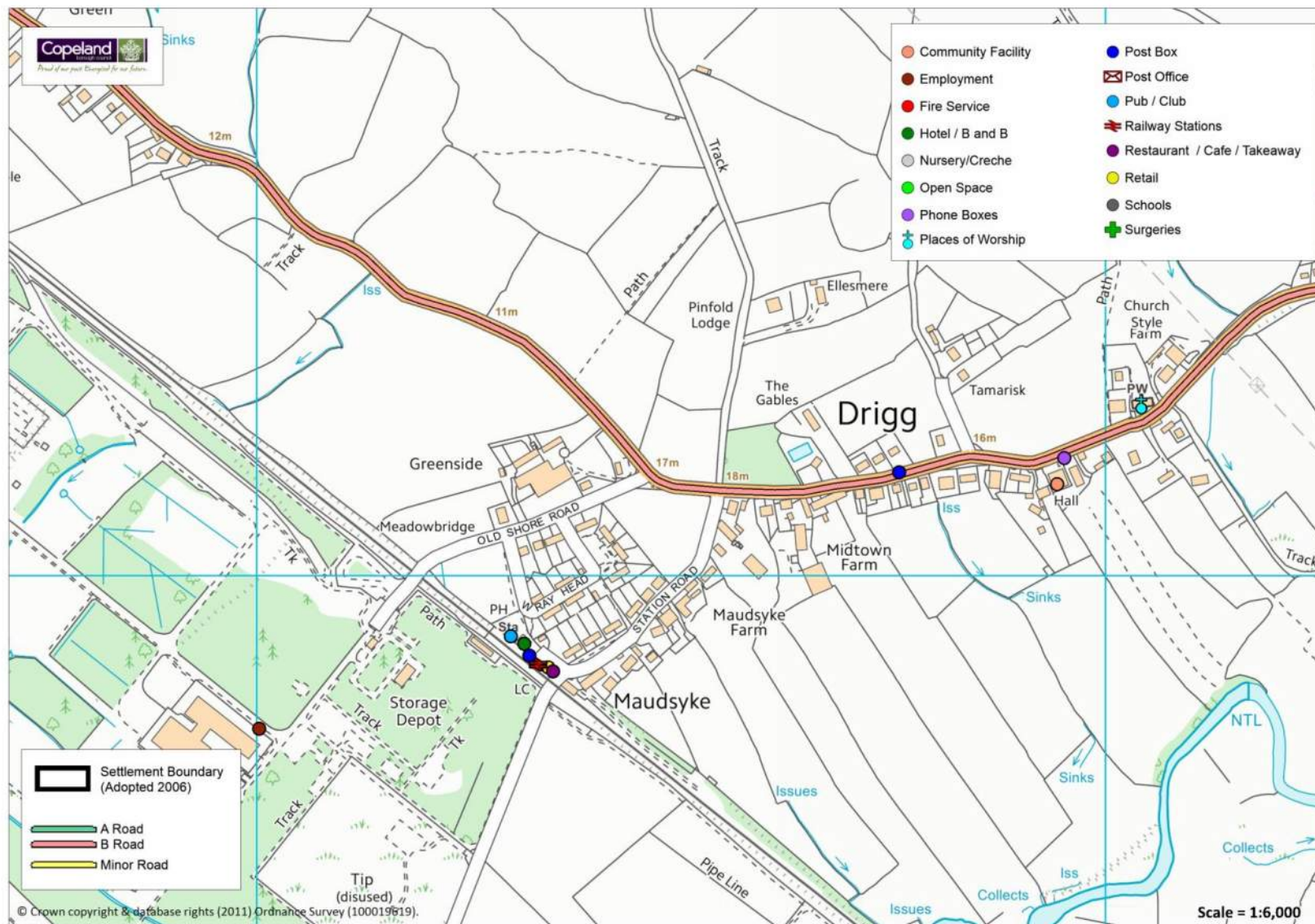
Distington has 1 additional service in 2017 but has lost 9 services. The loss of the pub was due to The Globe pub closing and being converted into residential. The loss of the Restaurant / Cafe / Takeaway is due to the Taste of China closing and building being left vacant. The loss of the shop is due to Foster's closing and building now being converted into residential. In terms of employers, Rathbones UK, The Old School – NHS Office, Cumbria Fabrication and Cat imports are all closed but Distington have gained two employers since the 2010 survey which are JP autos and Tyson H Burrridge which was identified in 2017 but was operational in 2010.

Drigg

Population Approximately 307

Service	In the Village (Y/N)	Name of Service	Total 2017	Total 2010	Difference
Secondary School	N				
Primary School	N				
Doctor	N				
Dentist	N				
Community Facility	Y	Drigg Village Hall	1	1	0
Church	Y	St Peter's Church	1	1	0
Pub	Y	Victoria Hotel	1	1	0
Restaurant / Cafe / Takeaway	Y	Spindle Craft Shop and Cafe	1	1	0
Hotel / B&B	Y	Victoria Hotel	1	1	0
Post Office	N				0
Shop	Y	Spindle Craft Shop and Cafe	1	1	0
Employer	Y	Drigg Low Level Waste Disposal Site	1	0	+1
Open Space	N				
Daily Public Transport	Y	Drigg Train Station	1	0	+1
Road Classification	-				
Cycleway Connection	?				
Post Box	Y		2	2	0
Phone Box	Y		1	1	0

Drigg has 2 additional services in 2017. This is because we have been looking at a wider area in the 2017 survey to include The Drigg Low Level Waste Disposal Site and the Drigg Train Station.



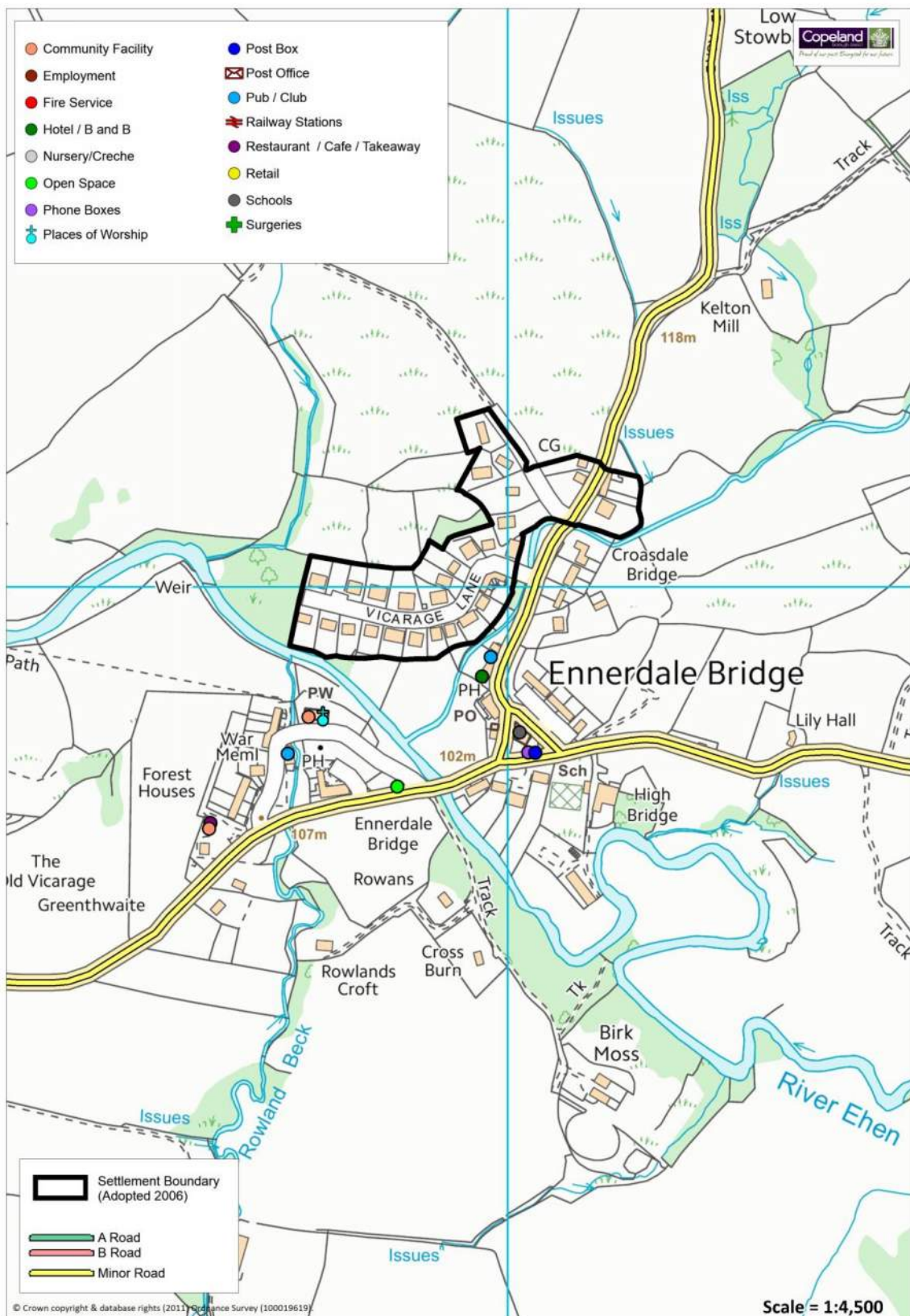
Ennerdale Bridge

Population Approximately 296

Service	In the Village (Y/N)	Name of Service	Total 2017	Total 2010	Difference
Secondary School	N				
Primary School	Y	Ennerdale and Kinniside Primary School	1	1	0
Doctor	N				
Dentist	N				
Community Facility	Y	St Mary's Church Rooms The Gather	2	0	+2
Church	Y	St Marys Church	1	1	0
Pub	Y	Fox and Hounds, Shepherds Arms Hotel	2	2	0
Restaurant / Cafe / Takeaway	Y	The Gather	1	0	+1
Hotel / B&B	Y	Shepherds Arms Hotel	1	1	0
Post Office	N	Currently trialling a mobile post office			
Shop	N				
Employer	N				
Open Space	Y	Childrens Playground next to Ehengarth Junction	0	1	-1
Daily Public Transport	N				
Road Classification	-				
Cycleway Connection	?				
Post Box	Y		1	1	0
Phone Box	Y		1	1	0

Ennerdale Bridge has 3 additional service in 2017 which is a Restaurant / Cafe / Takeaway, Community Facility called The Gather and also St Mary's Church Rooms which is a community facility. A mobile post office also being trialled.

NB: Most of the village lies within the Lake District National Park.

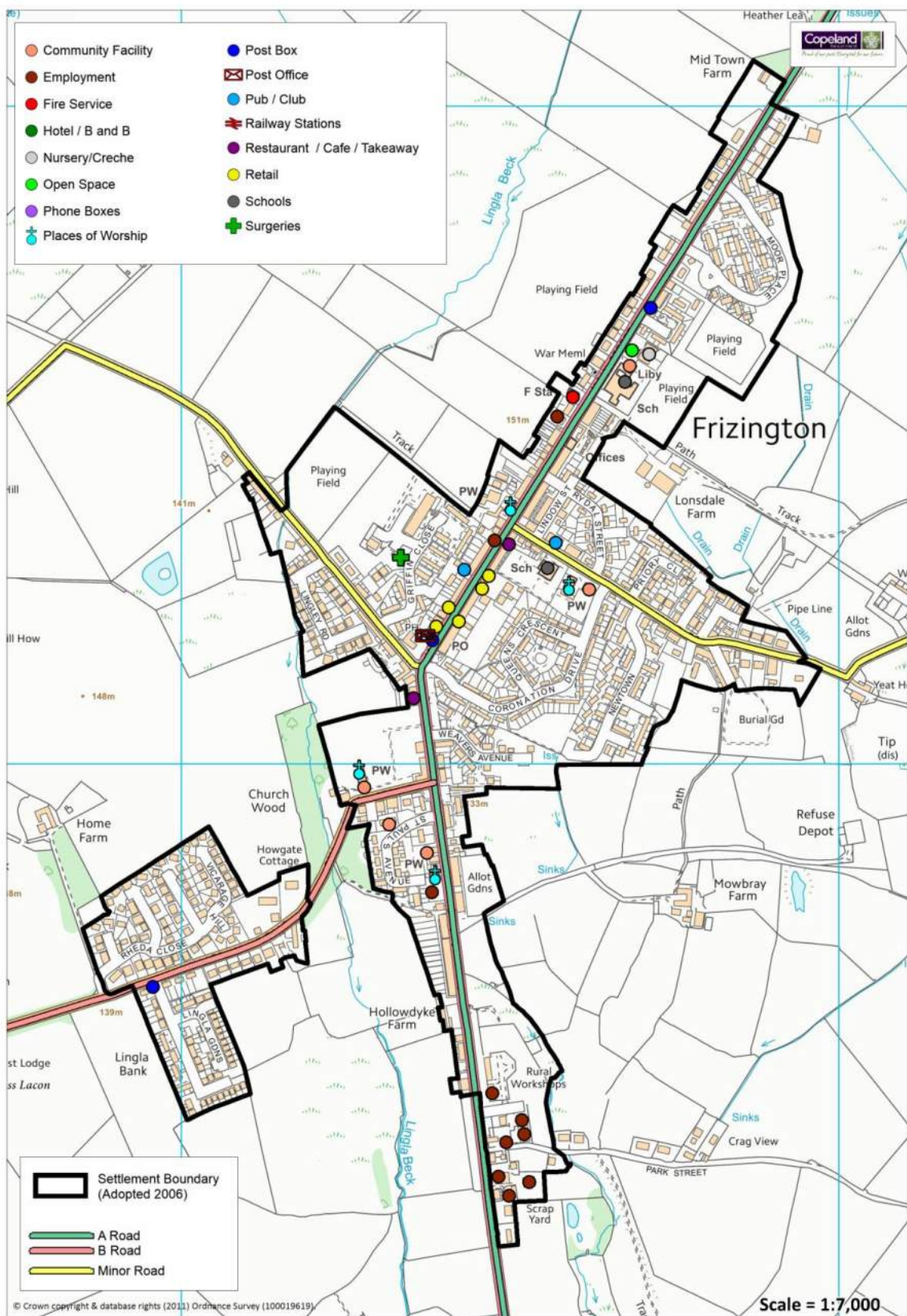


Frizington

Population Approximately 2873

Service	In the Village (Y/N)	Name of Service	Total 2017	Total 2010	Difference
Secondary School	N				
Primary School	Y	St. Joseph's Catholic Primary School Frizington Community Primary School	2	2	0
Nursery/Crèche	Y	Frizington Nursery	1	0	+1
Doctor	Y	Griffin Close Medical Centre	1	1	0
Dentist	N				
Community Facility	Y	Frizington Community Centre Frizington Library, Lingla centre and Café, Masonic Hall, St Joseph's Community Hall, Frizington Youth Centre	6	6	0
Church	Y	Frizington Methodist Church, St Pauls Church, Frizington Gospel Hall, St Joseph's Church	4	4	0
Pub	Y	British Legion, Football Club	2	2	0
Restaurant / Cafe / Takeaway	Y	Chattanooga, Frizington Chip Shop	2	2	0
Hotel / B&B	N				
Post Office	Y	Frizington Post Office	1	1	0
Shop	Y	The Cutting Room, Thompsons (Bakery) Pharmacy, Funeral Directors, Frizington Post Office & Shop	5	9	-4
Employer	Y	Kenmare Tyres, Stableyard Joinery Auto Clean Hand Car Wash, Rowland Car Sales, Riverside Foods, K9 Klipz, KKS Body Repairs, Mill Garage	8	8	0
Fire Service	Y	Frizington Fire Service	1	0	+1
Open Space	Y	Childrens Playground Adj. Community Centre	1	1	0
Daily Public Transport	N				
Road Classification	-				
Cycleway Connection	?				
Post Box	Y	2 in Frizington and 1 at Rheda	3	2	+1
Phone Box	N	No longer in use as phone has been removed	0	1	-1

Frizington has 3 additional services in 2017. The Fire Station and Frizington Nursery have been identified in 2017, but were not recorded in 2010 even though they were in operation at that time. The 4 losses for the shops are due to the hairdressers, butchers, petrol station and a Betting Shop closing.



Gillgarran

Population Approximately 255

Service	In the Village (Y/N)	Name of Service	Total 2017	Total 2010	Difference
Secondary School	N				
Primary School	N				
Doctor	N				
Dentist	N				
Community Facility	N				
Church	N				
Pub	N				
Restaurant / Cafe / Takeaway	N				
Hotel / B&B	N				
Post Office	N				
Shop	N				
Employer	N				
Open Space	N		0	1	-1
Daily Public Transport	Y	Bus Service 222			
Road Classification	-				
Cycleway Connection	?				
Post Box	Y		1	1	0
Phone Box	Y		1	0	+1

The reduction of 1 open space is due to the Play Park being lifted and then tarmacked over.

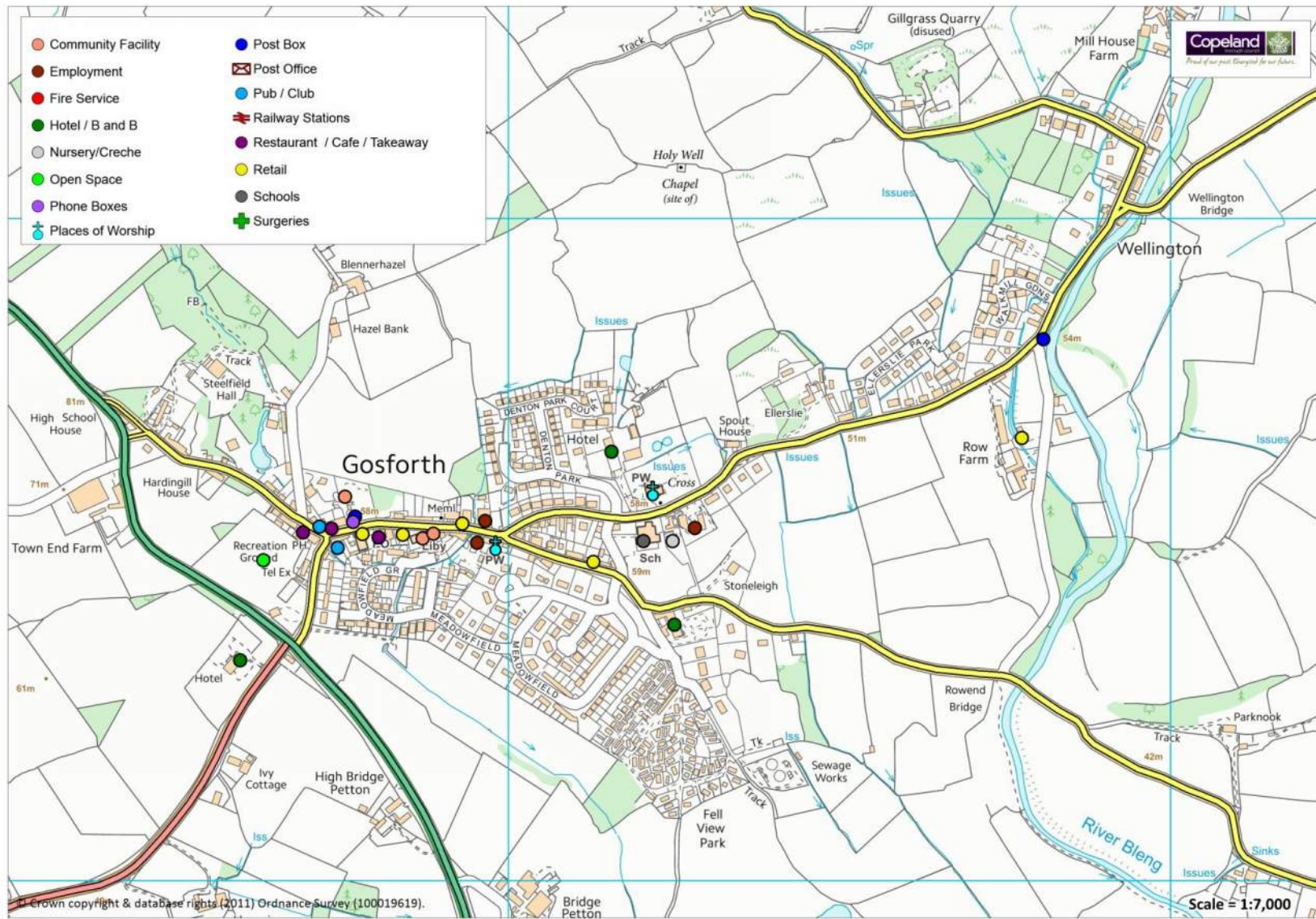


Gosforth

Population Approximately 1295

Service	In the Village (Y/N)	Name of Service	Total 2017
Secondary School	N		
Primary School	Y	Gosforth C of E School	1
Nursery/Crèche	Y	Gosforth Nursery	1
Doctor	N		
Dentist	N		
Community Facility	Y	Gosforth Public Toilets and Car Park, Gosforth Village Hall, Gosforth Library	3
Church	Y	Gosforth Methodist Church, St Marys Church	2
Pub	Y	The Lion and the Lamb, The Globe Inn	2
Restaurant / Cafe / Takeaway	Y	The Wild Olive, Gosforth Bakery, Denton House Gallery and Café	3
Hotel / B&B	Y	Gosforth Hall Hotel, Westlakes Hotel, The Kellbank	3
Post Office	N		
Shop	Y	The Village Store, Stylebank, Flooring Coverings Cumbria, The Vanity Case Beauty Salon, J D Joinery and Shop	5
Employer	Y	Beck Place Services, Robinson and Co	2
Open Space	Y	Playing Field at Petton Place	1
Daily Public Transport	N	Village Wheels runs a bus service	
Road Classification	-		
Cycleway Connection	?	The Viking Way links Gosforth to Seascale but Still Under Construction	
Post Box	Y		1
Phone Box	Y		1

NB – Gosforth is in the Lake District National Park and therefore outside the Copeland Local Plan Settlement Boundary. It has been included for information to help consider any potential clustering of services.

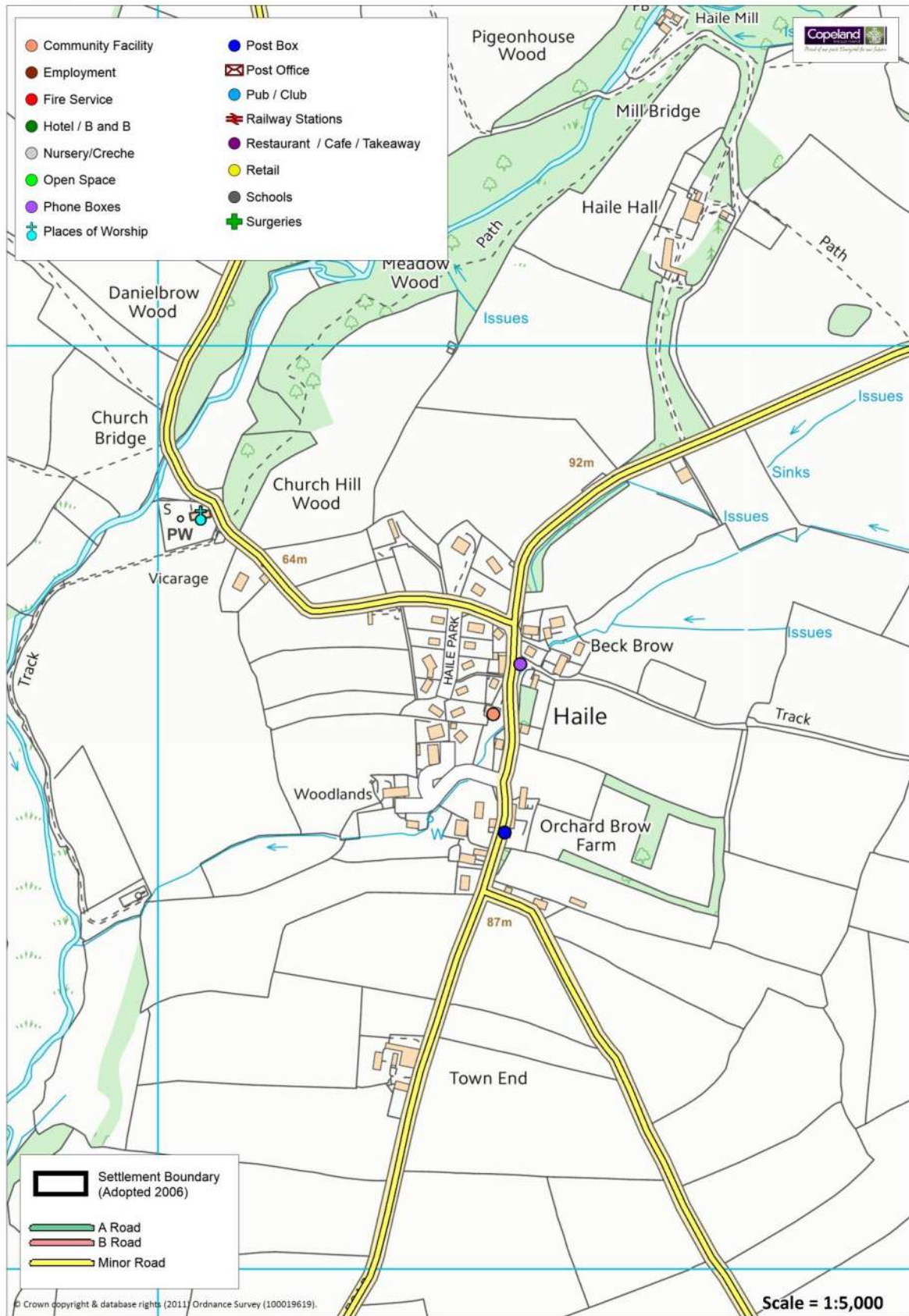


Haile

Population Approximately 159

Service	In the Village (Y/N)	Name of Service	Total 2017	Total 2010	Difference
Secondary School	N				
Primary School	N				
Doctor	N				
Dentist	N				
Community Facility	Y	Haile Village Hall	1	1	0
Church	Y	Haile Parish Church	1	0	+1
Pub	N				
Restaurant / Cafe / Takeaway	N				
Hotel / B&B	N				
Post Office	N				
Shop	N				
Employer	N				
Open Space	N				
Daily Public Transport	N				
Road Classification	-				
Cycleway Connection	?				
Post Box	Y		1	1	0
Phone Box	Y		1	0	+1

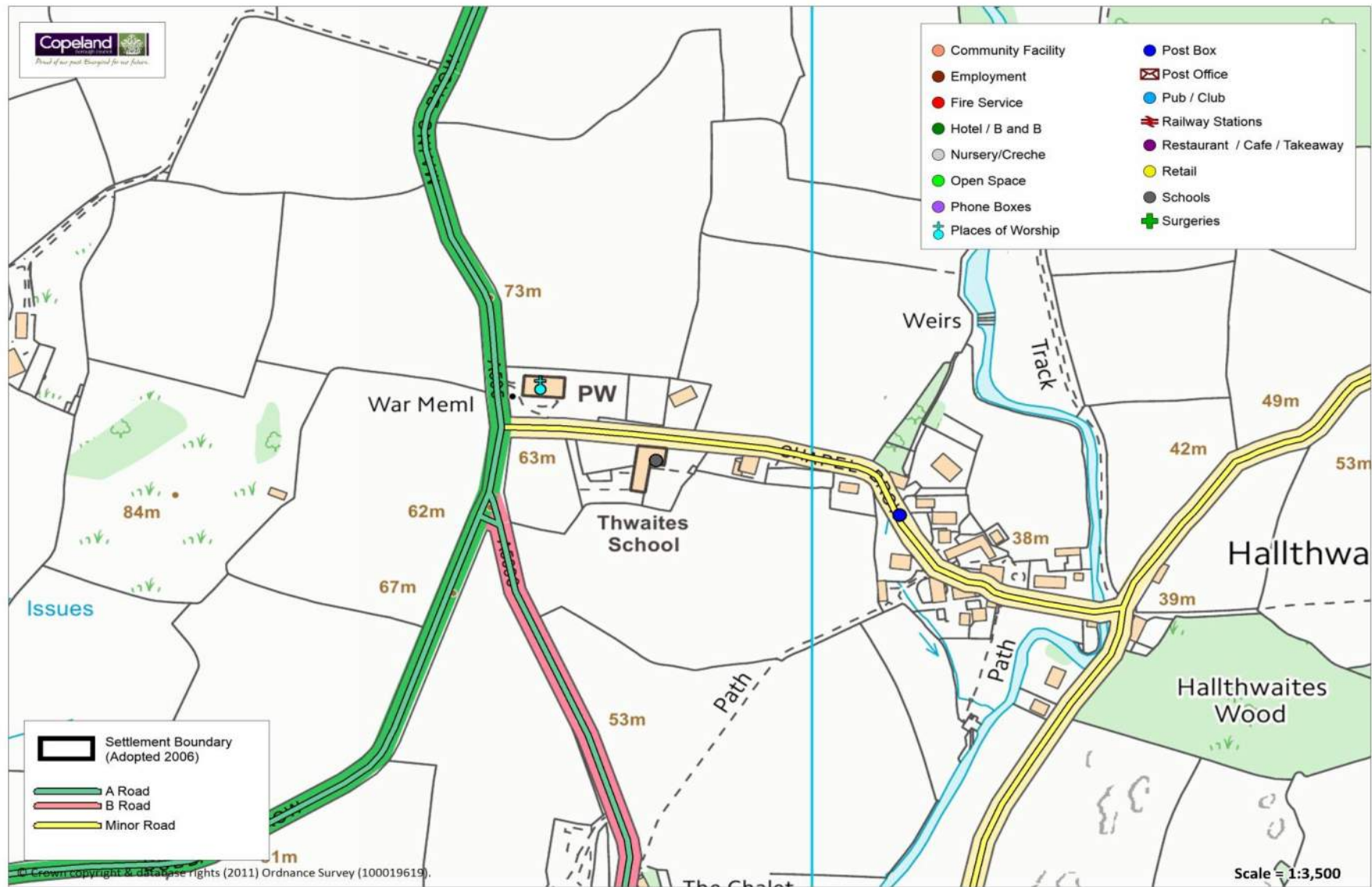
Haile has 2 additional service in 2017. This is because we have been looking at a wider area in the 2017 survey to include Haile Parish Church.



Hallthwaites

Population Approximately 50

Service	In the Village (Y/N)	Name of Service	Total 2017	Total 2010	Difference
Secondary School	N				
Primary School	Y	Thwaites School	1	1	0
Doctor	N				
Dentist	N				
Community Facility	N				
Church	Y	St Anne's Church	1	1	0
Pub	N				
Restaurant / Cafe / Takeaway	N				
Hotel / B&B	N				
Post Office	N				
Shop	N				
Employer	N				
Open Space	N				
Daily Public Transport	Y	Bus Service 7A, X7			
Road Classification	-	A595			
Cycleway Connection	Y				
Post Box	Y		1	1	0
Phone Box	N				

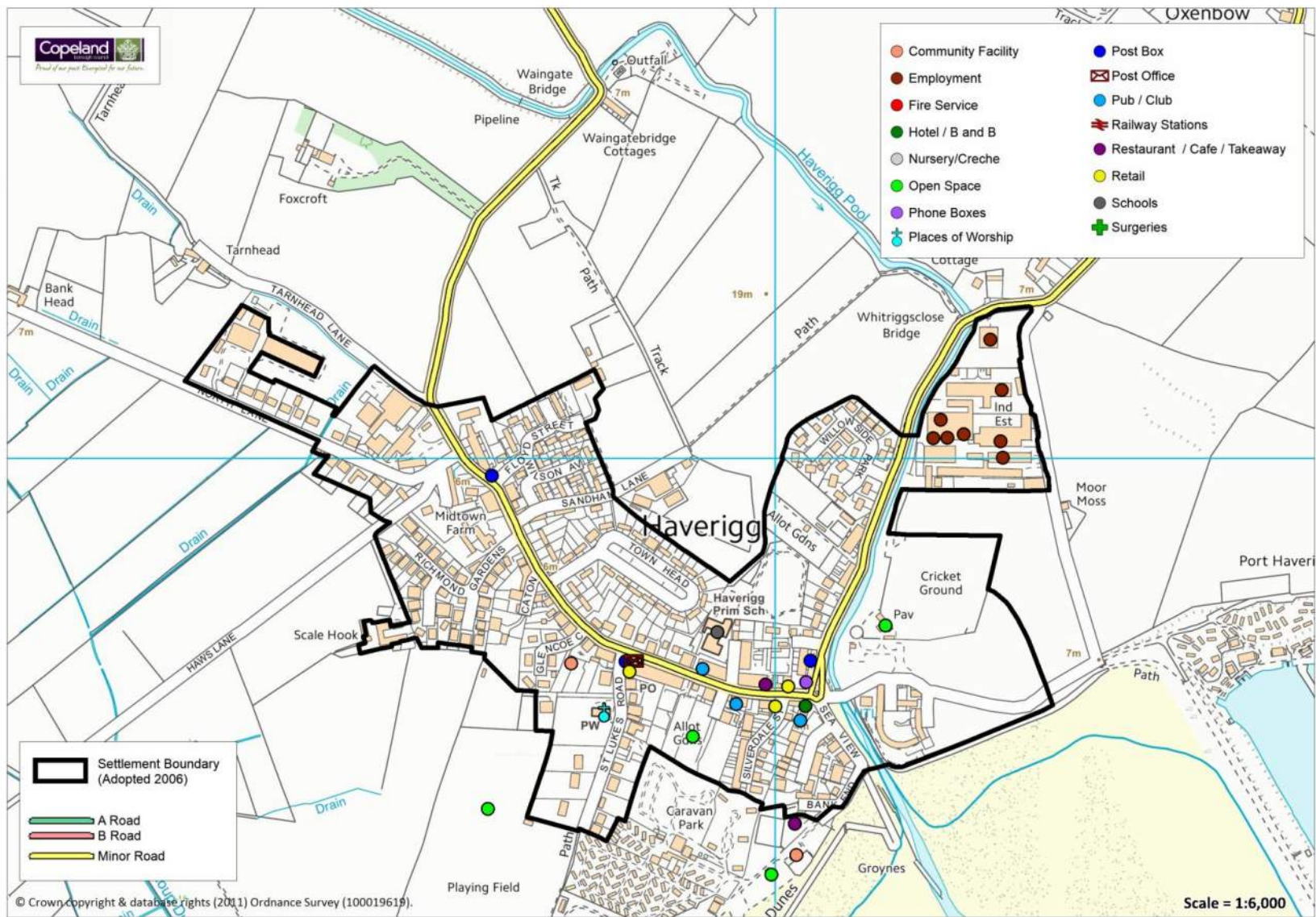


Haverigg

Population Approximately 1738

Service	In the Village (Y/N)	Name of Service	Total 2017	Total 2010	Difference
Secondary School	N				
Primary School	Y	Haverigg Primary School	1	1	0
Doctor	N				
Dentist	N				
Community Facility	Y	St Luke's Church Hall, Public Toilets	2	1	+1
Church	Y	St Luke's Church	1	1	0
Pub	Y	Rising Sun Public House Haverigg Working Men's Club, Harbour Hotel	3	3	0
Restaurant / Cafe / Takeaway	Y	Beach Cafe Shop Haverigg Chippy	2	2	0
Hotel / B&B	Y	Harbour Hotel	1	1	0
Post Office	Y	Haverigg Post Office	1	1	0
Shop	Y	Hers and Sirs Hairdressers, Londis Shop, Haverigg Post Office, Beach Cafe Shop	4	4	0
Employer	Y	Port Haverigg Car Centre, Gibson Machinery, Ian Hudson MOT Centre and Car Sales, Andrew Jackson MOT Centre, Scurrah Nassau, Mike Huddleston Motor Engineering, Millom Shot Blasting and Welding, Haverigg Exhaust and Tyre Centre	8	8	0
Open Space	Y	Haverigg Cricket Ground Childrens Play Area, Playing Field, Allotments	4	2	+2
Daily Public Transport	Y	Bus service - M1, M2, M3 and X6			
Road Classification	-	A5093			
Cycleway Connection	?				
Post Box	Y		3	2	+1
Phone Box	Y		1	1	0

Haverigg has 4 additional services in 2017. This is because we have been looking in a wider area than the settlement boundary in the 2017 survey.

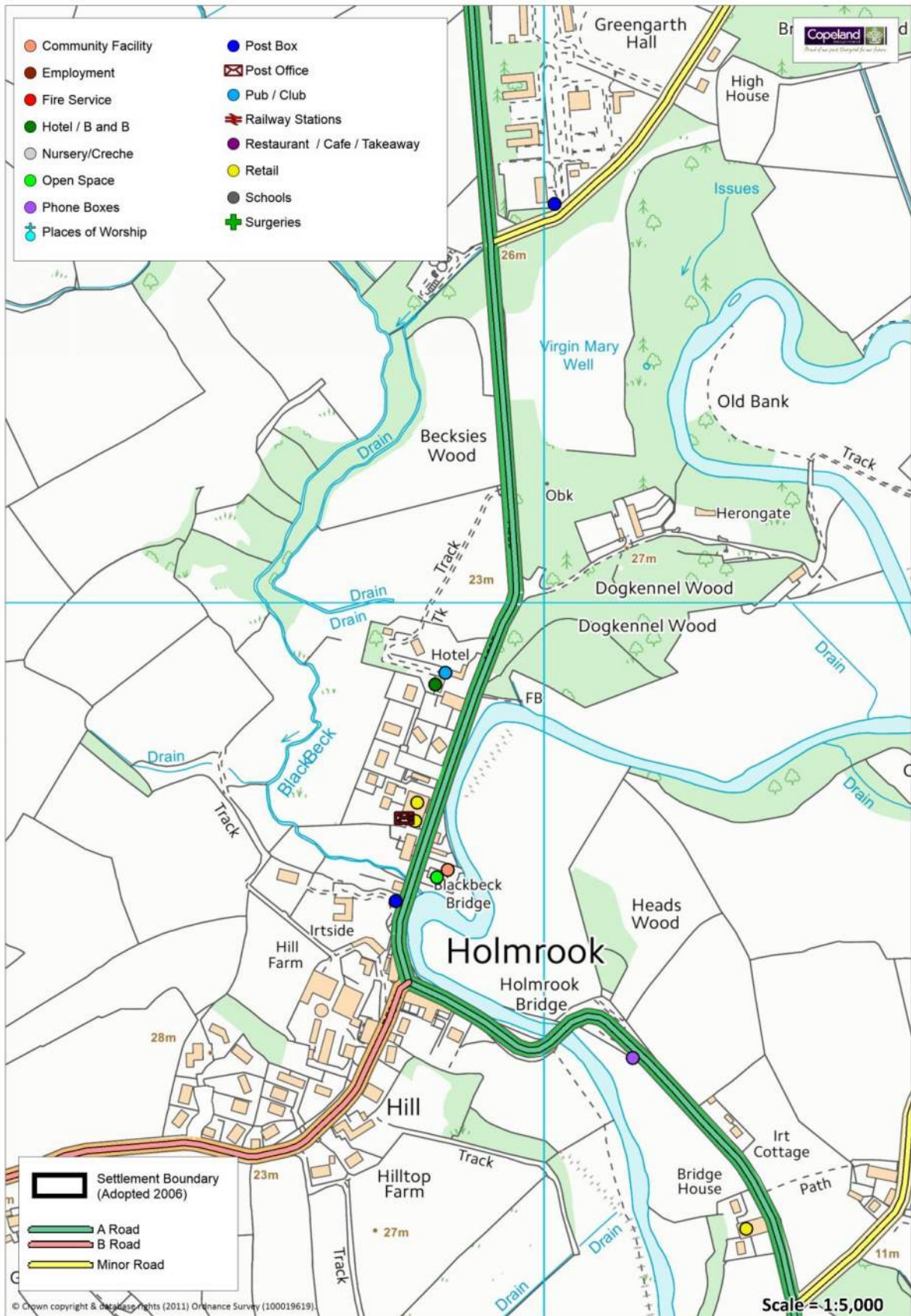


Holmrook

Population Approximately 219

Service	In the Village (Y/N)	Name of Service	Total 2017	Total 2010	Difference
Secondary School	N				
Primary School	N				
Doctor	N				
Dentist	N				
Community Facility	Y	Holmrook Reading Room	1	1	0
Church	N				
Pub	Y	Lutwidge Arms Hotel	1	1	0
Restaurant / Cafe / Takeaway	N				
Hotel / B&B	Y	Lutwidge Arms Hotel	1	1	0
Post Office	Y	Within Tynedale Agri-shop	1	1	0
Shop	Y	Tynedale Agri-shop Texaco Petrol Station, Holmrook Service Station	3	2	+1
Employer	N				
Open Space	Y	Playground adj. Reading Room	1	1	0
Daily Public Transport	N				
Road Classification	-	A595			
Cycleway Connection	?				
Post Box	Y		2	1	+1
Phone Box	Y		1	0	+1

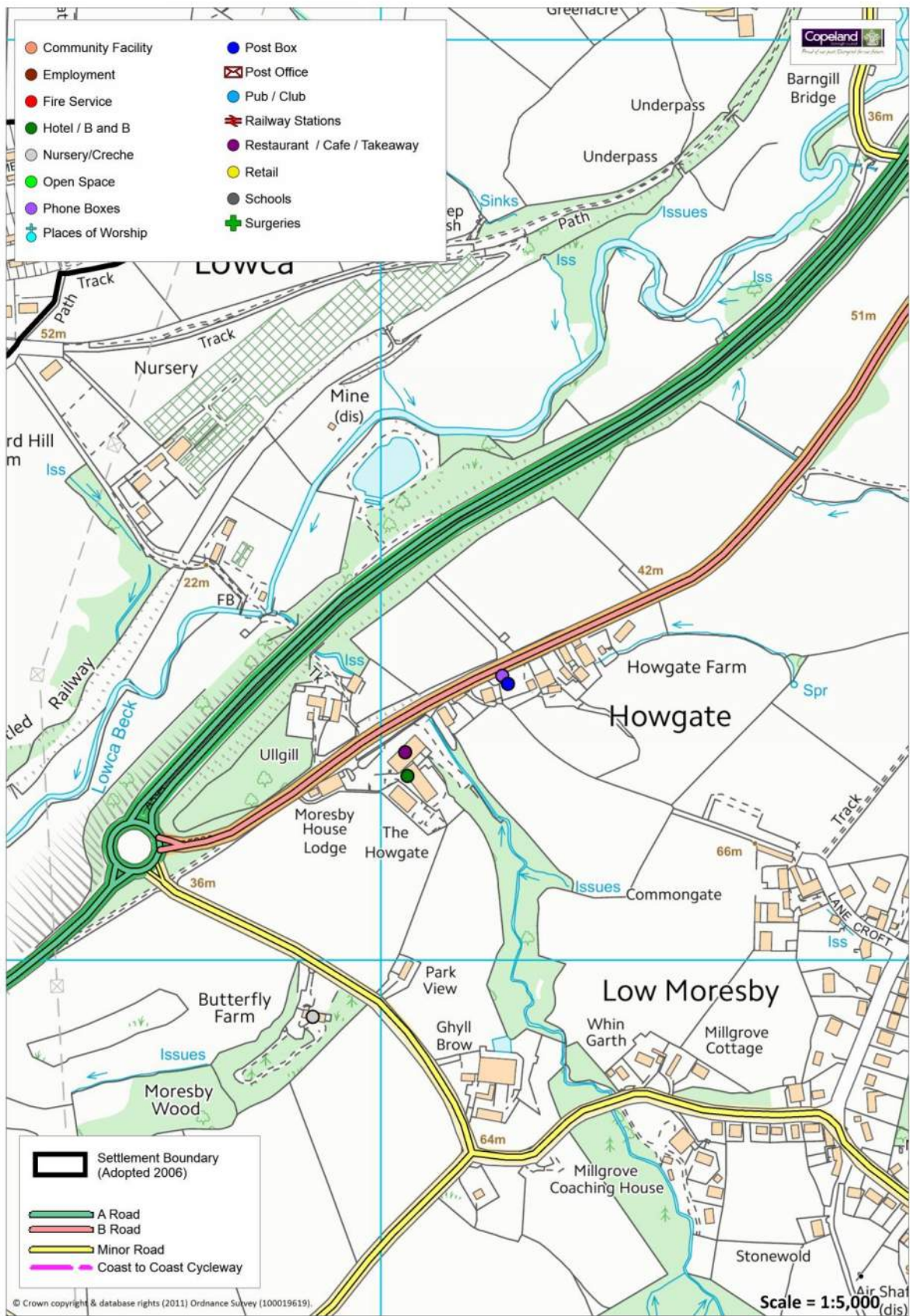
Holmrook has 3 additional services in 2017. This is because we have been looking in a wider area than in 2010 and included the Texaco Petrol Station which was not recorded in 2010 even though it was in operation at that time.



Howgate

Population Approximately 53

Service	In the Village (Y/N)	Name of Service	Total 2017
Secondary School	N		
Primary School	N		
Doctor	N		
Dentist	N		
Community Facility	N		
Church	N		
Pub	N		
Restaurant / Cafe / Takeaway	Y	Inside Brewers Fayre	1
Hotel / B&B	Y	Premier Inn	1
Post Office	N		
Shop	N		
Employer	N		
Open Space	N		
Daily Public Transport	Y	Bus services	
Road Classification	-	A595/B5306	
Cycleway Connection	Y	Link to Hadrian's cycleway at Bridleway	
Post Box	Y		1
Phone Box	Y		1

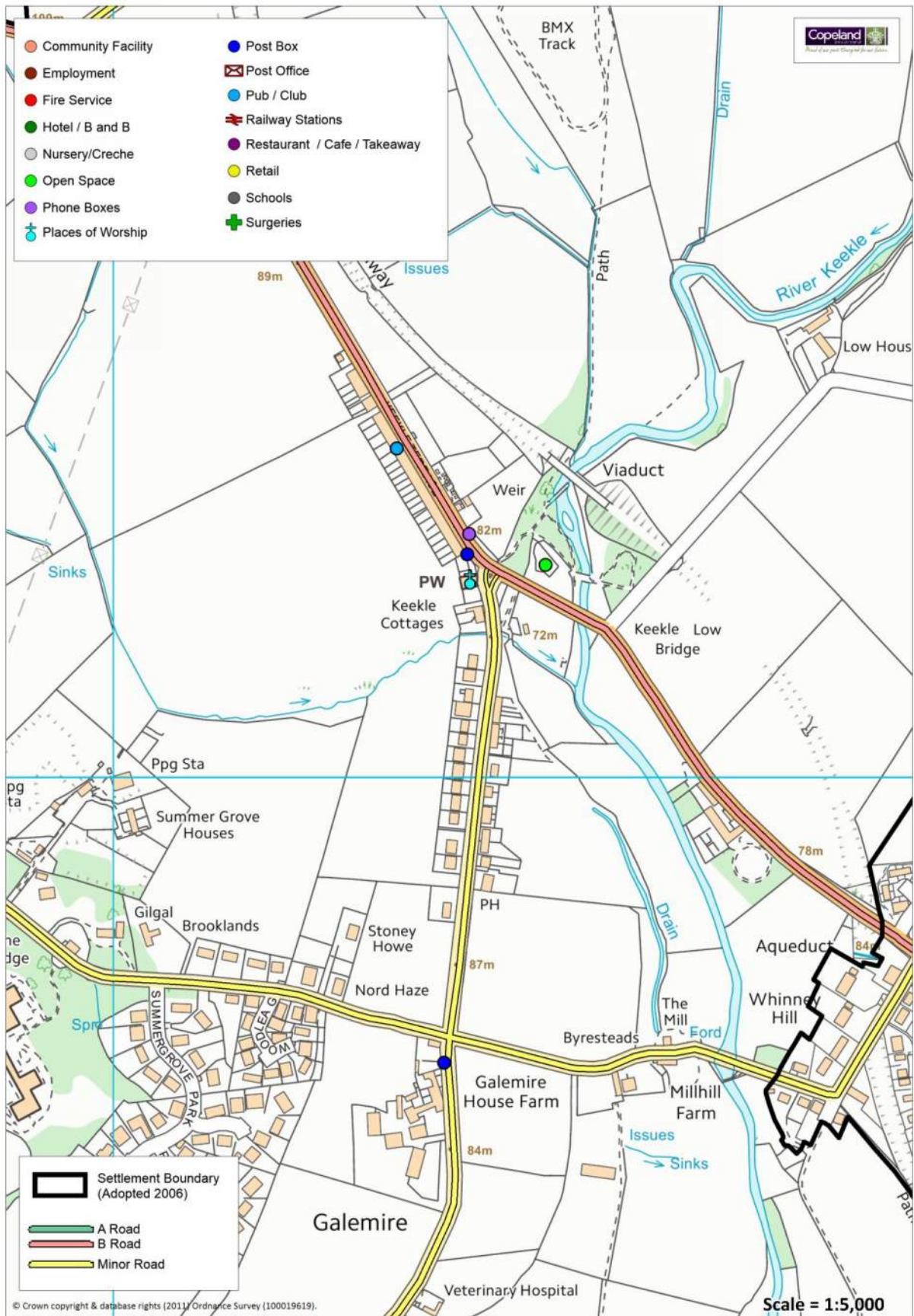


Keekle

Population Approximately 219

Service	In the Village (Y/N)	Name of Service	Total 2017	Total 2010	Difference
Secondary School	N				
Primary School	N				
Doctor	N				
Dentist	N				
Community Facility	N				
Church	Y	Keekle Mission Hall	1	1	0
Pub	Y	Keekle Inn	1	2	-1
Restaurant / Cafe / Takeaway	N				
Hotel / B&B	N				
Post Office	N				
Shop	N				
Employer	N				
Open Space	Y	Childrens Playground	1	1	0
Daily Public Transport	Y	Bus Service 22 & 31A			
Road Classification	-	B5295			
Cycleway Connection	?				
Post Box	Y		2	1	+1
Phone Box	Y		1	1	0

Keekle has 1 additional post box in 2017, which is because we have been looking in a wider area than in 2010. The Ewe and Lamb Inn has closed and the building now has been demolished.

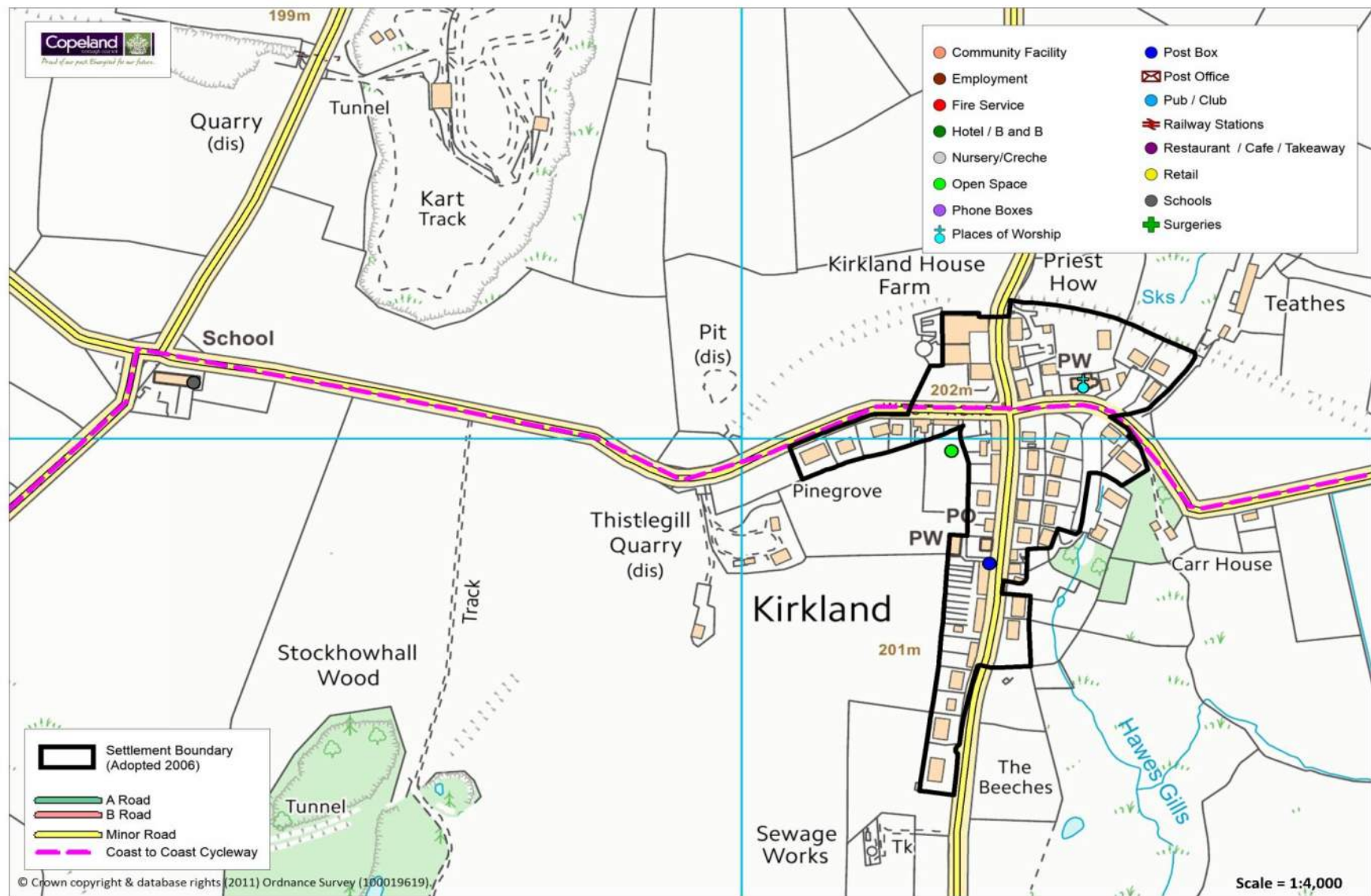


Kirkland

Population Approximately 176

Service	In the Village (Y/N)	Name of Service	Total 2017	Total 2010	Difference
Secondary School	N				
Primary School	Y	Lamplugh School	1	0	+1
Doctor	N				
Dentist	N				
Community Facility	N				
Church	Y	Kirkland Mission Church	1	1	0
Pub	N				
Restaurant / Cafe / Takeaway	N				
Hotel / B&B	N		0	1	0
Post Office	N				
Shop	N				
Employer	N				
Open Space	Y	Playground behind Wheatcheif Cottages	1	0	+1
Daily Public Transport	Y	Service No. 217			
Road Classification	-				
Cycleway Connection	N				
Post Box	Y		1	1	0
Phone Box	N	No longer in use as phone has been removed	0	1	-1

Kirkland has 2 additional services in 2017 including Lamplugh School because we have been looking in a wider area than the settlement boundary in the 2017 survey. Ennerdale View B&B has closed and now been converted into a house.



Kirksanton

Population Approximately 134

Service	In the Village (Y/N)	Name of Service	Total 2017	Total 2010	Difference
Secondary School	N				
Primary School	N				
Doctor	N				
Dentist	N				
Community Facility	Y	Kirksanton Village Hall	1	1	0
Church	N				
Pub	Y	King Billy Steak House	1	1	0
Restaurant / Cafe / Takeaway	N				
Hotel / B&B	Y	Black Combe House B&B	1	1	0
Post Office	N				
Shop	N				
Employer	N				
Open Space	Y	Playground on The Green	1	1	0
Daily Public Transport	N	X6			
Road Classification	-	A5093			
Cycleway Connection	?				
Post Box	Y		1	1	0
Phone Box	Y		1	1	0

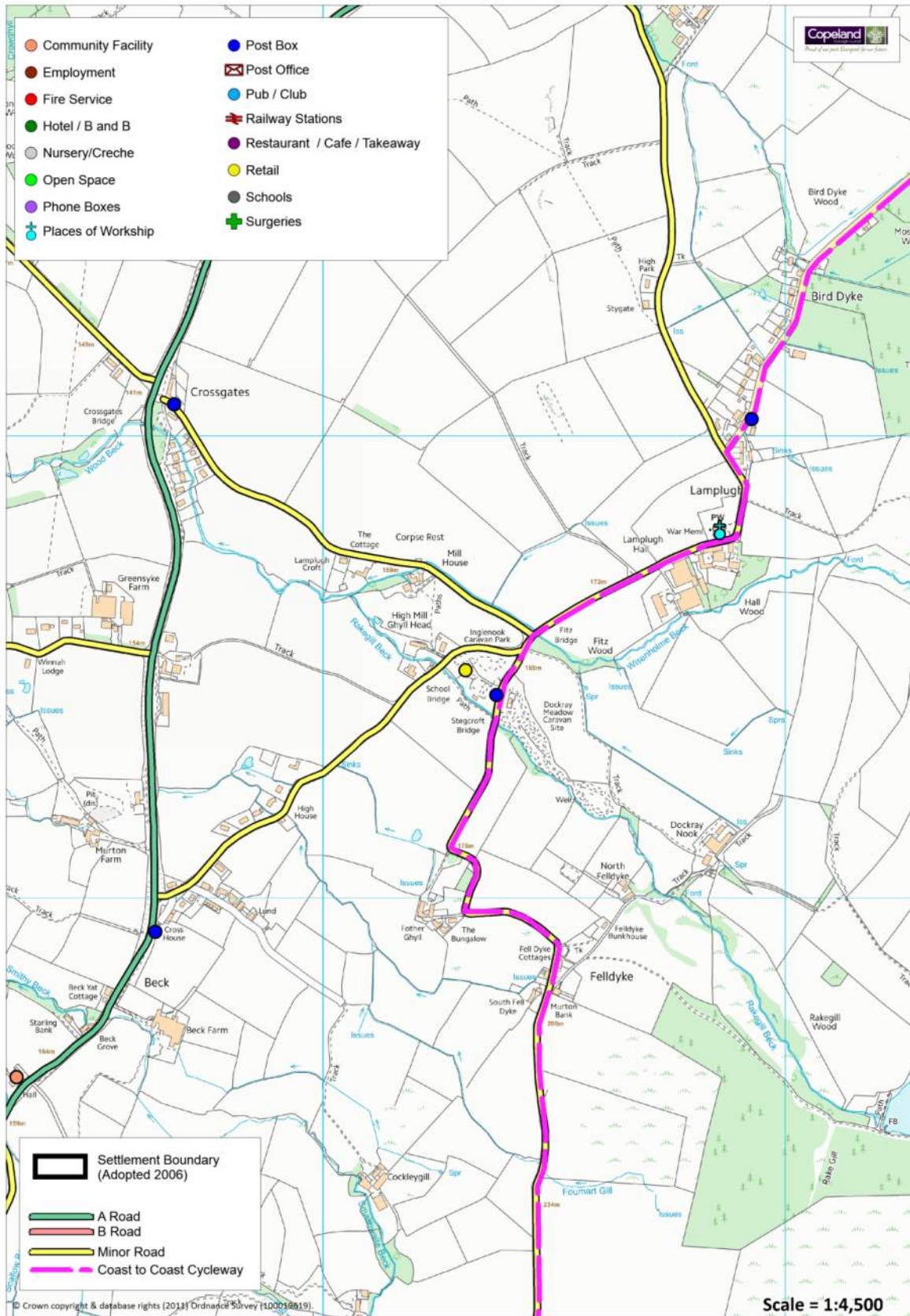


Lamplugh

Population Approximately 80 (Have not been able to update since 2010)

Service	In the Village (Y/N)	Name of Service	Total 2017	Total 2010	Difference
Secondary School	N				
Primary School	N				
Doctor	N				
Dentist	N				
Community Facility	Y	Lamplugh Village Hall	1	0	+1
Church	Y	St Michaels Church	1	1	0
Pub	N				
Restaurant / Cafe / Takeaway	N				
Hotel / B&B	N				
Post Office	N				
Shop	Y	Shop at Inglenook Caravan Park	1	0	+1
Employer	N				
Open Space	N				
Daily Public Transport	N				
Road Classification	-				
Cycleway Connection	Y				
Post Box	Y		4	1	+3
Phone Box	N				

Lamplugh has 5 additional services in 2017. This is because we have been looking in a wider area than in 2010. This includes Lamplugh Village Hall which was not recorded in 2010 even though it was in operation at that time.

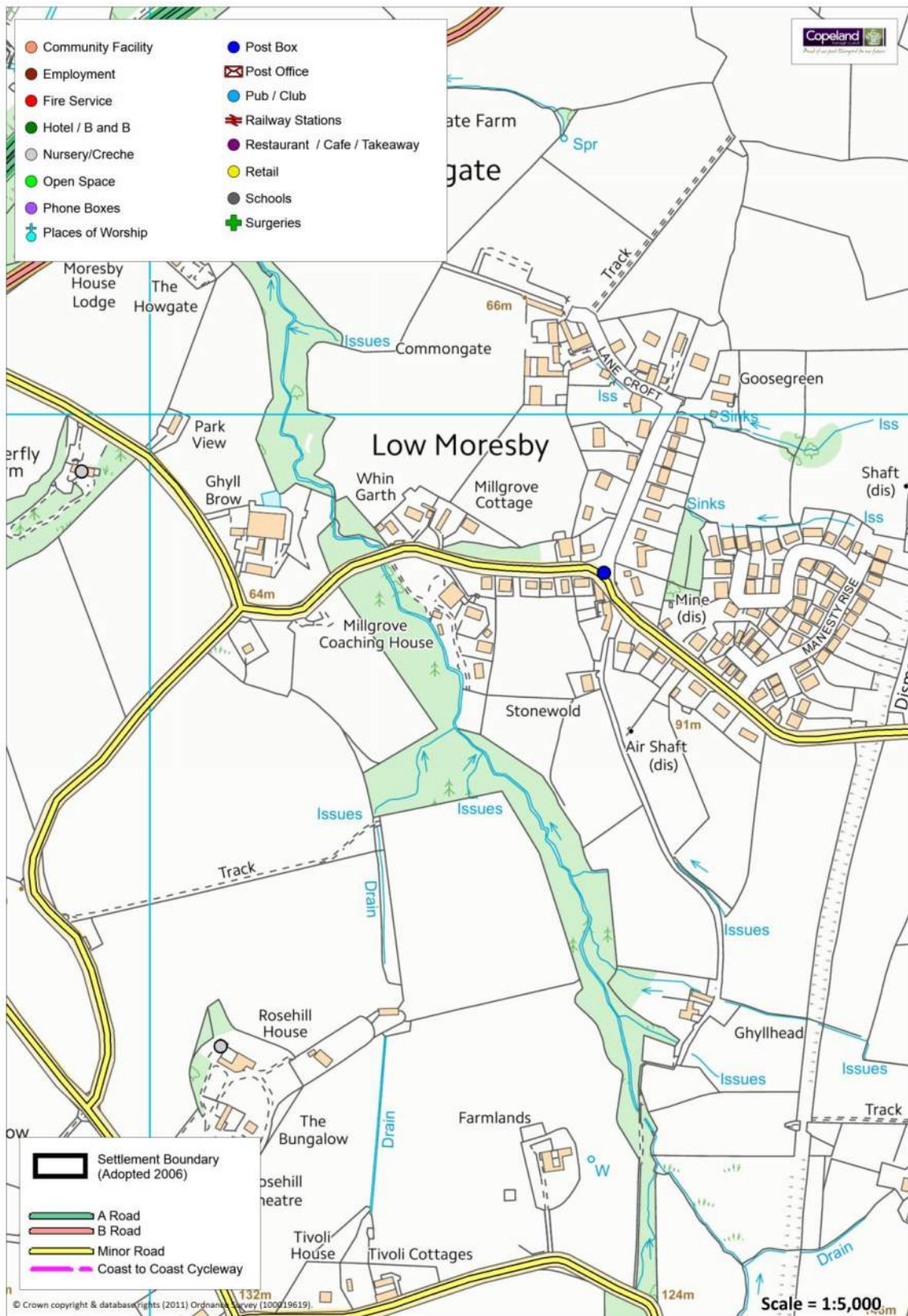


Low Moresby

Population Approximately 317

Service	In the Village (Y/N)	Name of Service	Total 2017	Total 2010	Difference
Secondary School	N				
Primary School	N				
Nursery/Crèche	Y	Happy House Hours Private Nursery, Busy Bees	2	0	+2
Doctor	N				
Dentist	N				
Community Facility	N				
Church	N				
Pub	N				
Restaurant / Cafe / Takeaway	N				
Hotel / B&B	N				
Post Office	N				
Shop	N				
Employer	N				
Open Space	N				
Daily Public Transport	N				
Road Classification	-	U4008/9			
Cycleway Connection	?				
Post Box	Y		1	1	0
Phone Box	N				

Low Moresby has 2 additional service in 2017. Happy House Private Nursery has been identified in 2017, but was not recorded in 2010 even though it was in operation at that time.

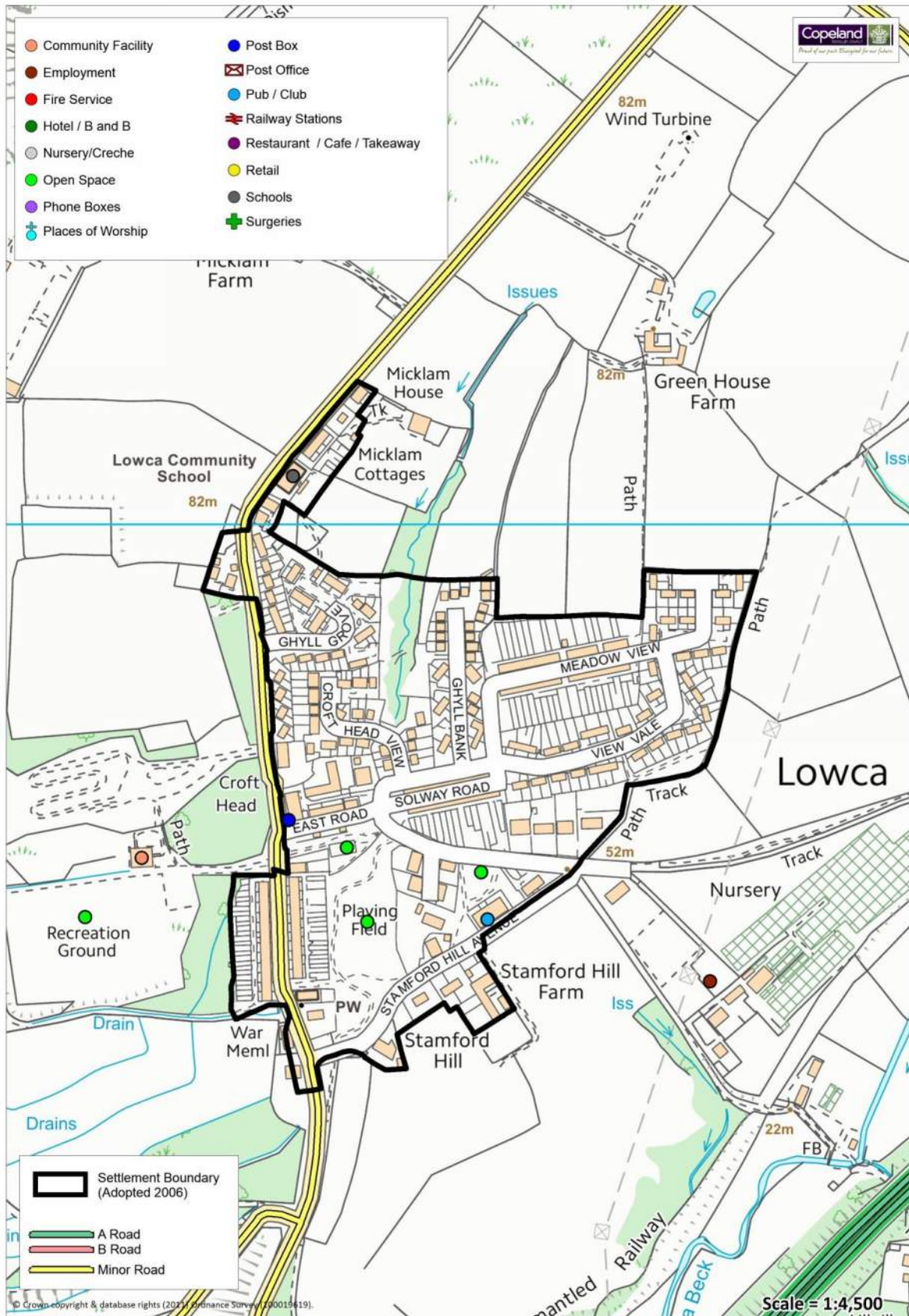


Lowca

Population Approximately 842

Service	In the Village (Y/N)	Name of Service	Total 2017	Total 2010	Difference
Secondary School	N				
Primary School	Y	Lowca Community School	1	1	0
Doctor	N				
Dentist	N				
Community Facility	Y	Lowca RL Club	1	0	+1
Church	N				
Pub	Y	Local Social Club	1	1	0
Restaurant / Cafe / Takeaway	N				
Hotel / B&B	N		0	1	-1
Post Office	N		0	1	-1
Shop	N		0	1	-1
Employer	Y	Blomfields Ltd	1	0	+1
Open Space	Y	Playground behind Social Club, Lowca Playground, Amenity Green Space, Lowca Recreation Ground	4	1	+3
Daily Public Transport	Y	No1 Stagecoach Bus	1	1	0
Road Classification	-				
Cycleway Connection	Y	C2C Cycle Path	1	1	0
Post Box	Y		1	1	0
Phone Box	N		0	1	-1

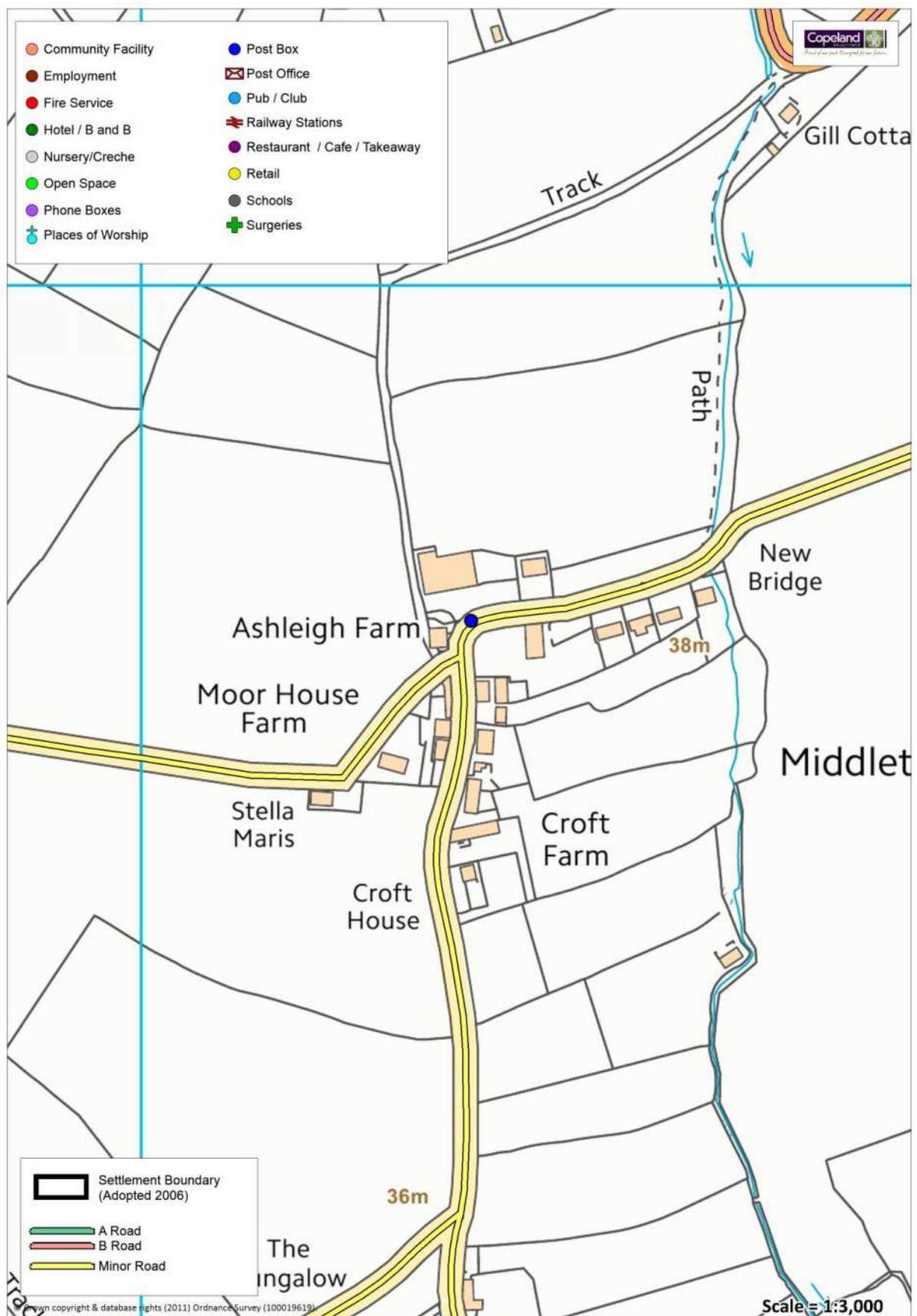
Lowca has 5 additional services in 2017. This is because we have been looking in a wider area than the settlement boundary in the 2017 survey including Blomfields Ltd and Lowca RL Club. The other additional items mainly relate to open space.



Middletown

Population Approximately 44

Service	In the Village (Y/N)	Name of Service	Total 2017	Total 2010	Difference
Secondary School	N				
Primary School	N				
Doctor	N				
Dentist	N				
Community Facility	N				
Church	N				
Pub	N				
Restaurant / Cafe / Takeaway	N				
Hotel / B&B	N				
Post Office	N				
Shop	N				
Employer	N				
Open Space	N				
Daily Public Transport	N				
Road Classification	-				
Cycleway Connection	?				
Post Box	Y		1	1	0
Phone Box	N				

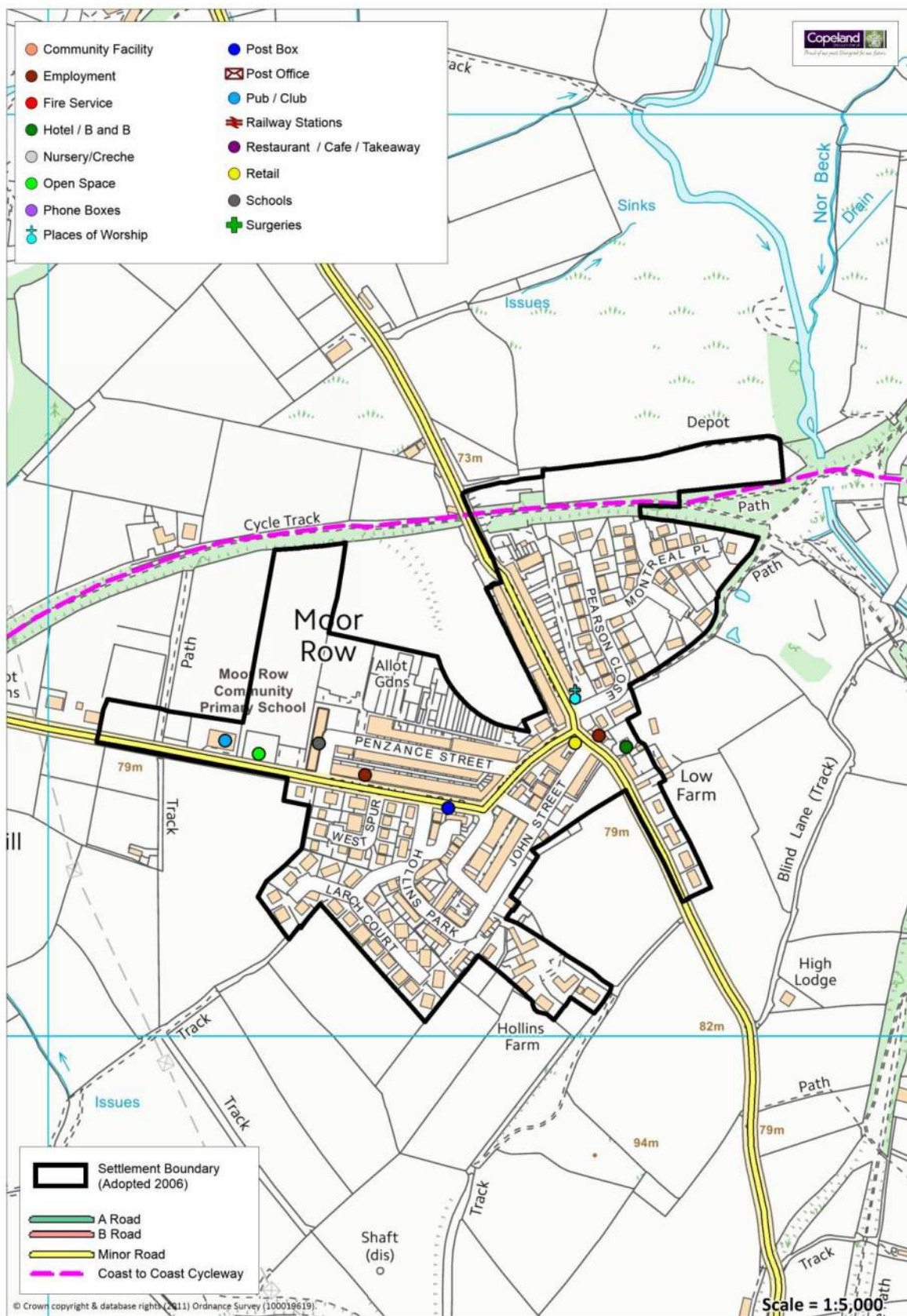


Moor Row

Population Approximately 1003

Service	In the Village (Y/N)	Name of Service	Total 2017	Total 2010	Difference
Secondary School	N				
Primary School	Y	Moor Row Primary School	1	1	0
Doctor	N				
Dentist	N				
Community Facility	N				
Church	Y	Emmanuel Church	1	1	0
Pub	Y	Moor Row Working Men's Club	1	1	0
Restaurant / Cafe / Takeaway	N		0	1	-1
Hotel / B&B	Y	Jasmine House B&B	1	1	0
Post Office	N				
Shop	N				
Employer	Y	H Watterson - Mechanic, Lolabelle's Beauty room, Sue Ellens Bakery	3	1	+2
Open Space	Y	Childrens Playground adj. to school	1	1	0
Daily Public Transport	N				
Road Classification	-				
Cycleway Connection	Y	Coast to Coast Cycleway			
Post Box	Y		1	1	0
Phone Box	N	No longer in use as phone has been removed	0	1	-1

Moor Row has 2 additional services in 2017 which are Lolabelle's Beauty and Sue Ellens Bakery which was in operation in 2010. Moor Row has lost a Restaurant / Cafe / Takeaway called Walkers 'Pop In' Café since 2010.

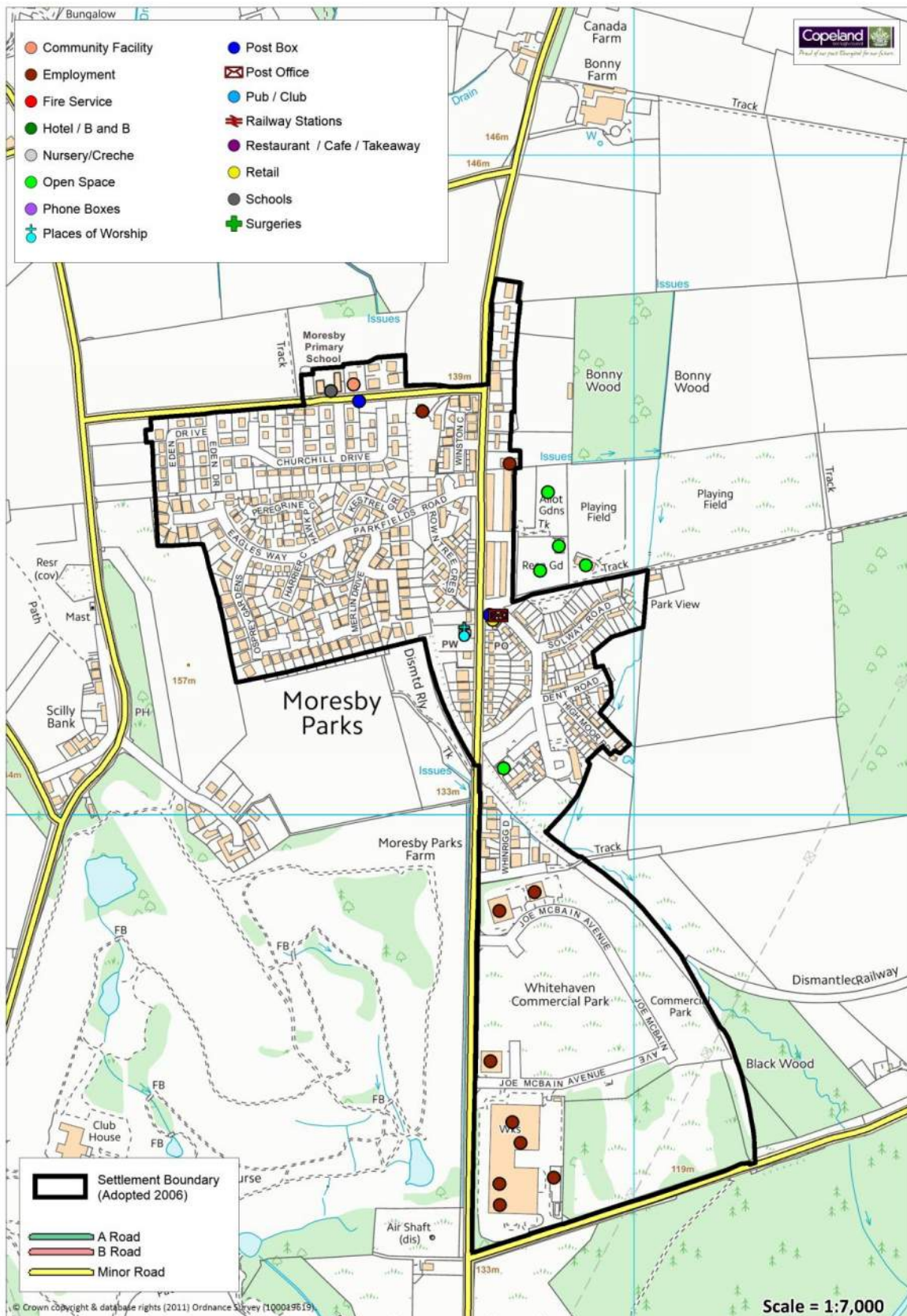


Moresby Parks

Population Approximately 1187

Service	In the Village (Y/N)	Name of Service	Total 2017	Total 2010	Difference
Secondary School	N				
Primary School	Y	Moresby Park School	1	1	0
Doctor	N				
Dentist	N				
Community Facility	Y	Rosehill Theatre, Moresby Park Social Club	2	0	+2
Church	Y	St Marks Methodist Church	1	1	0
Pub	N		0	1	-1
Restaurant / Cafe / Takeaway	N				
Hotel / B&B	N				
Post Office	Y	Moresby Parks Post Office	1	1	0
Shop	Y	Mace Shop in Post Office	1	1	0
Employer	Y	Copeland BC, Redhall Nuclear, Translinc, Moresby Goods Yard Rexel, Whitehaven Accident Repair, Moresby Service Centre, Border Fencing Systems, O'Connor Fencing Ltd, GAP	10	8	+2
Open Space	Y	Moresby Parks Rugby Club, Moresby Parks Play Area, Allotment Gardens, Park/Garden, Play Space Churchill Drive	5	1	+4
Daily Public Transport	N				
Road Classification	-	C4006			
Cycleway Connection	N				
Post Box	Y		2	1	+1
Phone Box	N	No longer in use as phone has been removed	0	1	-1

Moresby Parks has 9 additional services in 2017 which is partially because we have been looking in a wider area than the settlement boundary in the 2017 survey. The 2 additional employers in Moresby Parks are GAP and Redhall Nuclear.

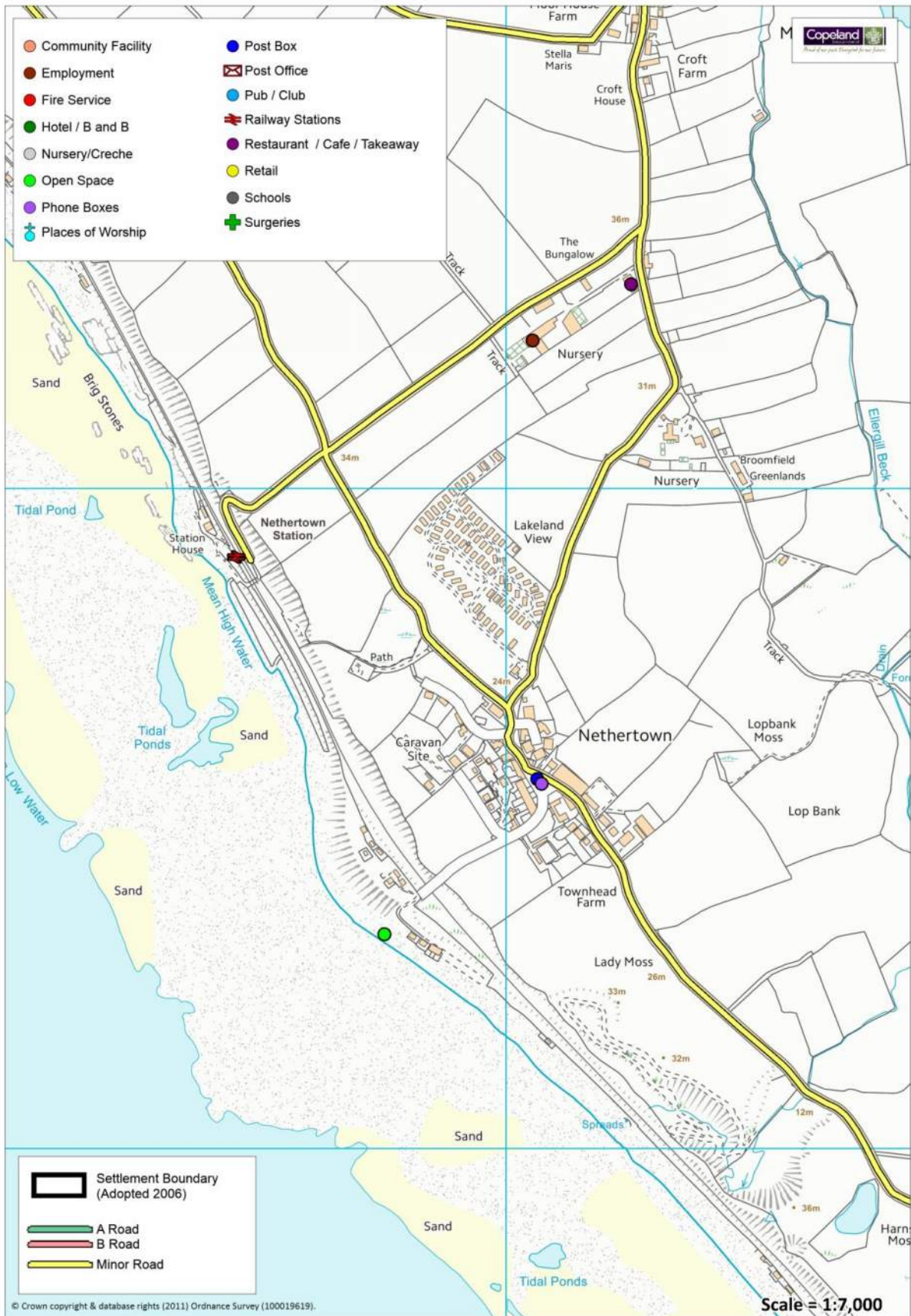


Nethertown

Population Approximately 170

Service	In the Village (Y/N)	Name of Service	Total 2017	Total 2010	Difference
Secondary School	N				
Primary School	N				
Doctor	N				
Dentist	N				
Community Facility	N				
Church	N				
Pub	N				
Restaurant / Cafe / Takeaway	Y	Cafe Restaurant	1	0	+1
Hotel / B&B	N				
Post Office	N				
Shop	N				
Employer	Y	Sea View Nurseries	1	0	+1
Open Space	Y	Nethertown Beach	1	0	+1
Daily Public Transport	N		0	0	0
Road Classification	-				
Cycleway Connection					
Post Box	Y		1	1	0
Phone Box	Y		1	1	0

Nethertown has 4 additional services in 2017. This is because we have been looking in a wider area than in 2010.



Parton

Population Approximately 994

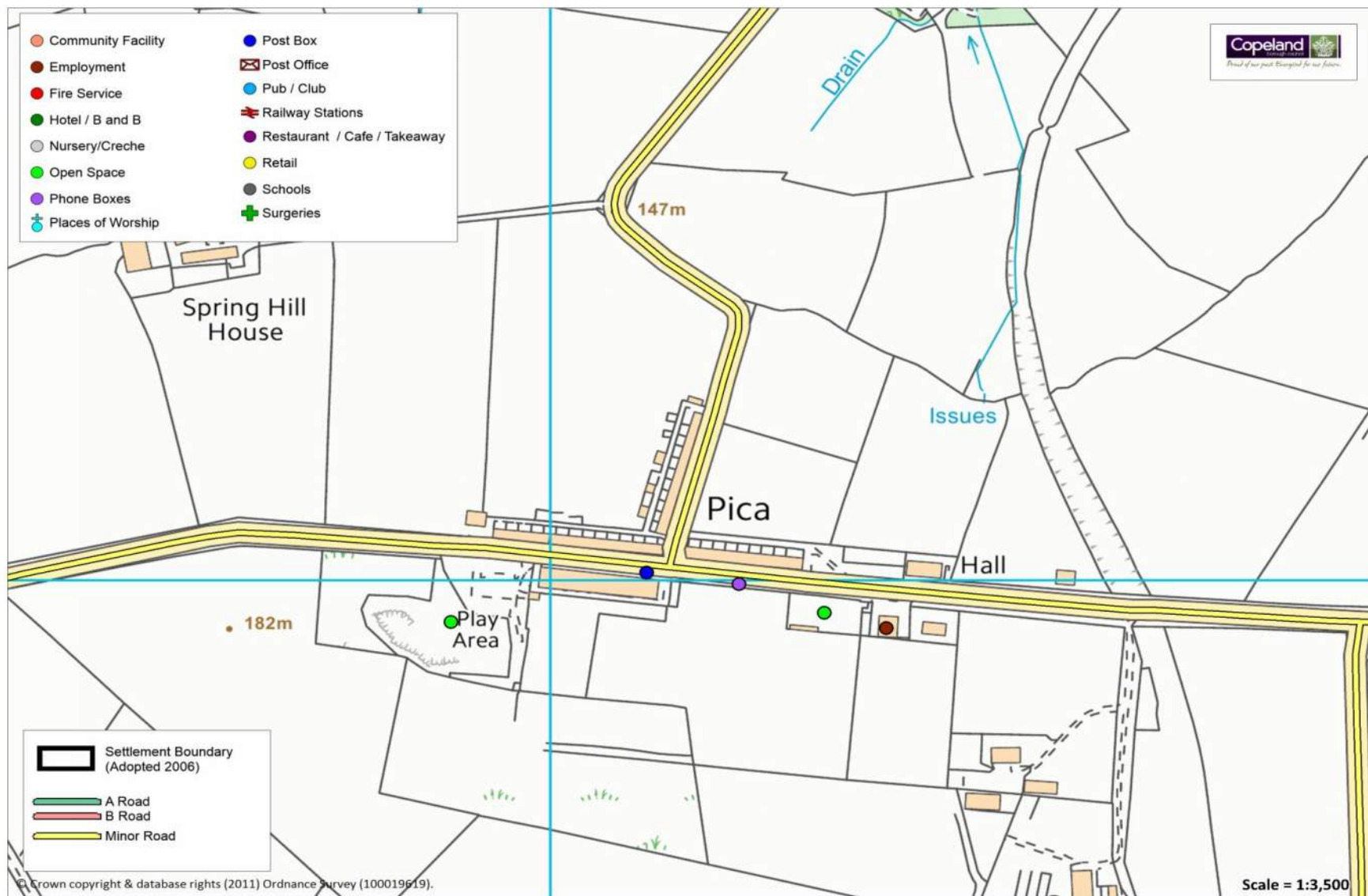
Service	In the Village (Y/N)	Name of Service	Total 2017	Total 2010	Difference
Secondary School	N				
Primary School	Y	St Bridgets C of E School	1	1	0
Doctor	N				
Dentist	N				
Community Facility	Y	Parton Village Hall	1	1	0
Church	Y	St Bridgets Church	1	0	+1
Pub	N		0	1	-1
Restaurant / Cafe / Takeaway	Y	The Pantry	1	0	+1
Hotel / B&B	Y	Moresby Hall	1	0	+1
Post Office	N				
Shop	Y	The Pantry	1	0	+1
Employer	N				
Open Space	Y	Parton Allotments, Amenity Open Space, Parton Playground, Brewery Brow Playground, Parton Playing Field	5	1	+4
Daily Public Transport	Y	Train Station Bus service No. 1 - 1 trip per half hour into Whitehaven	1	0	+1
Road Classification	-	A595			
Cycleway Connection	Y	Coast to Coast Cycleway. On Hardrian's Wall Cycleway and on the National Trail Walking Costal Path			
Post Box	Y		3	3	0
Phone Box	Y		2	2	0

Parton has 9 additional services in 2017 including St Bridgets Church and Moresby Hall which is partly because we have been looking in a wider area than the settlement boundary in the 2017 survey and the inclusion of more open space. The 1 new additional for Restaurant / Cafe / Takeaway is The Pantry. Lowther Arms pub has closed and been converted into residential.

Pica

Population Approximately 225

Service	In the Village (Y/N)	Name of Service	Total 2017	Total 2010	Difference
Secondary School	N				
Primary School	N				
Doctor	N				
Dentist	N				
Community Facility	N				
Church	N				
Pub	N				
Restaurant / Cafe / Takeaway	N				
Hotel / B&B	N				
Post Office	N				
Shop	N				
Employer	Y	Lakeland Motorcycles	1	1	0
Open Space	Y	Children's Playground Allotments	2	2	0
Daily Public Transport	N				
Road Classification	-				
Cycleway Connection	?				
Post Box	Y		1	1	0
Phone Box	Y		1	1	0



Sandwith

Population Approximately 317

Service	In the Village (Y/N)	Name of Service	Total 2017	Total 2010	Difference
Secondary School	N				
Primary School	N				
Doctor	N				
Dentist	N				
Community Facility	N				
Church	N				
Pub	Y	Dog & Partridge	1	1	0
Restaurant / Cafe / Takeaway	N				
Hotel / B&B	Y	Groveswood House B&B, Tarn Flatt Hall	2	1	+1
Post Office	N				
Shop	N				
Employer	N				
Open Space	N				
Daily Public Transport	Y	3D Coaches operate a service - two trips a day			
Road Classification	-				
Cycleway Connection	?				
Post Box	Y		1	1	0
Phone Box	Y		1	1	0

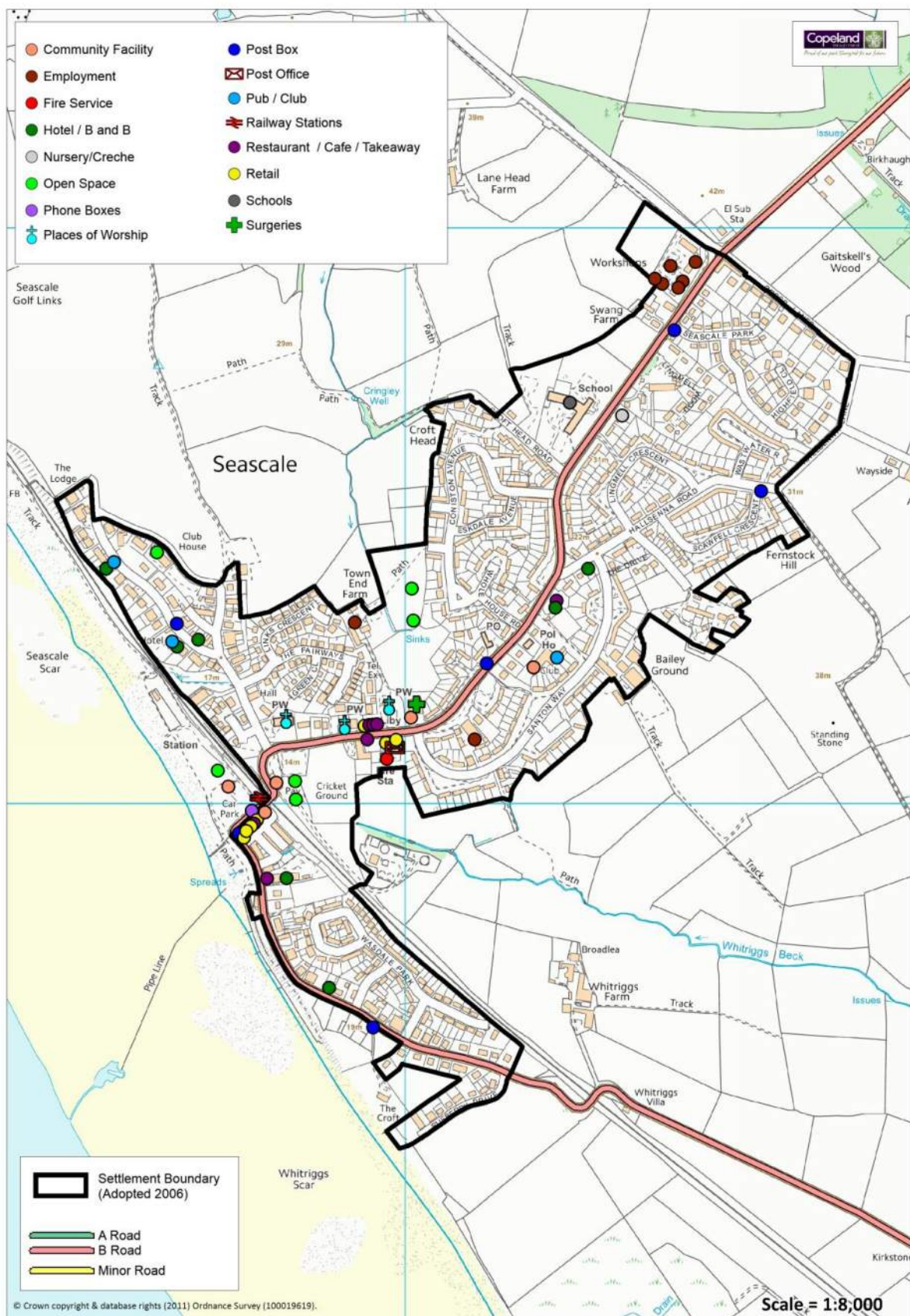
Sandwith has 1 additional service in 2017. This is because we have been looking in a wider area than in 2010.

Seascale

Population Approximately 2107

Service	In the Village (Y/N)	Name of Service	Total 2017	Total 2010	Difference
Secondary School	N				
Primary School	Y	Seascale Primary School	1	1	0
Nursery/Crèche	Y	PJs Nursery	1	0	+1
Doctor	Y	Seascale Health Centre,	1	1	0
Dentist	N				
Community Facility	Y	Shackles Off Young Peoples Centre, St Cuthberts Church Hall, Seascale Library, Seascale Sports Hall, Public Toilets	5	4	+1
Church	Y	St Cuthberts Church, St Joseph's Catholic Church, Seascale Methodist Church	3	3	0
Fire Service	Y	Seascale Fire Service	1	0	+1
Pub	Y	Chapters Bar, Calder House Hotel, Windscale Club	3	1	+2
Restaurant / Cafe / Takeaway	Y	Kate's Food to Go, The Bakehouse, Somet Fishy, Pop's Food Chain Takeaway, Cumbria Lodge Restaurant, Ice Cream Parlour and Café, Sunrise Chinese Take Away	7	5	+2
Hotel / B&B	Y	Westcliff Hotel, Bailey Ground Hotel and Ice Cream Shop, Cumbria Lodge Restaurant, Cottage Guest House, Bailey Ground Lodge, 3 Caldersyde, The Guest House, Calder House Hotel	7	4	+3
Post Office	Y	Inside the pharmacy	1	1	0
Shop	Y	New Image, A Williams & Son, Haven Beauty McColl's, Pelley Mounters, Seascale Pharmacy The Co-operative Food	7	8	-1
Employer	Y	BB Services Quads and Jet Ski Centre, Ultra Electronics, Energise, Par Systems x2, Canberra UK Ltd x2, Postlethwaites Garage (Gosforth Road)	8	8	0
Open Space	Y	Golf Course, Seascale Sports Hall and Cricket Ground, BMX Track and adj Playground, Seascale Bowling Club	6	4	+2
Daily Public Transport	Y	Train Station, Village Wheels runs a bus service	1	1	0
Road Classification	-	B5344			
Cycleway Connection	?	Cycle route 72 to Sellafield - Drigg			
Post Box	Y		6	2	+4
Phone Box	Y		1	2	-1

Seascale has 16 additional services in 2017. This is because we have been looking in a wider area than the settlement boundary in the 2017 survey. Seascale Fire Service, PJs Nursery has been identified in 2017, but was missed and not recorded in 2010 even though it was in operation at that time. The other addition to Seascale is the Cooperative shop opening.



Silecroft

Population Approximately 242

Service	In the Village (Y/N)	Name of Service	Total 2017
Secondary School	N		
Primary School	N		
Doctor	N		
Dentist	N		
Community Facility	Y	Public Toilets, Silcroft Village Hall	2
Church	N		
Pub	Y	Miners Arms	1
Restaurant / Cafe / Takeaway	N		
Hotel / B&B	Y	Boots and Boards	1
Post Office	N	Outreach on a Wednesday in the Village hall	
Shop	N		
Employer	Y	J Sharp and Son, Silcroft Caravan Park, Murthwaite Green Riding School	3
Open Space	Y	Silecroft Play Area	1
Daily Public Transport	Y	Silecroft Train Station	1
Road Classification	-		
Cycleway Connection	N		
Post Box	Y		2
Phone Box	Y		2

NB – Silecroft is in the Lake District National Park and therefore is outside the Copeland Local Plan area. It has been included for information to help consider any potential clustering of services.

St. Bees

Population Approximately 1842

Service	In the Village (Y/N)	Name of Service	Total 2017	Total 2010	Difference
Secondary School	N		0	1	-1
Primary School	Y	St Bees Village Primary School (Provides afterschool care)	1	1	0
Nursery/Crèche	Y	St Bees Little Learners, St Bees Pre-School	2	0	+2
Doctor	N				
Dentist	N				
Community Facility	Y	St Bees Village Hall, Public Toilets, Old College Hall, New College Hall, Sports Hall, St Bees Swimming Pool, St Bees Management Centre, Scout Hut	8	2	+6
Church	Y	St Bees Methodist Church The Priory Church of St Mary and St Bega	2	2	0
Pub	Y	Oddfellows Arms, Seacote Hotel, Albert Hotel Pub and B&B, The Manor House Inn, The Queens Hotel	5	5	0
Restaurant / Cafe / Takeaway	Y	Hartley's Beach Shop and Tea Room	1	1	0
Hotel / B&B	Y	The Queens Hotel, Fairladies Barn Guest House Tomlin Guest House, Seacote Hotel The Manor House Inn, Stone House Farm B&B, Albert Hotel Pub and B&B, Platform 9 BnB, Abbey Farm BnB	9	9	0
Post Office	Y	St Bees Post Office	1	1	0
Shop	Y	Shop within St Bees Post Office Steam in St Bees Hartley's Beach Shop and Tea Room	3	3	0
Employer	N				
Open Space	Y	Sports Pavilion and Playing Field, Allotment Gardens x2, Golf Club, Playing Fields x4, Adams Recreation Ground, Beck Edge Garden & Community Garden, Priory Paddock Wildlife garden	10	1	+9
Daily Public Transport	Y	Train Station	1	0	+1
Road Classification	-	B5345			
Cycleway Connection	Y	Hadrian's Cycleway			
Post Box	Y		4	2	+2
Phone Box	Y		2	2	0

St Bees has 21 additional services in 2017, the majority of these are open space. This is because we have been looking in a wider area than the settlement boundary in the 2017 survey. St Bees Train Station has been identified in 2017, but was missed and not recorded in 2010 even though it was in operation at that time. St Bees have also lost 2 services with St Bees School closing but is scheduled to reopen in 2018, Platform 9 restaurant changing use to a BnB.

The Green

Population Approximately 278

Service	In the Village (Y/N)	Name of Service	Total 2017	Total 2010	Difference
Secondary School	N				
Primary School	N				
Doctor	N				
Dentist	N				
Community Facility	Y	Thwaites Village Hall and Reading Room	1	1	0
Church	N				
Pub	Y	The Punch Bowl	1	1	0
Restaurant / Cafe / Takeaway	N				
Hotel / B&B	N				
Post Office	N				
Shop	N				
Employer	Y	Beckstones Brewery	1	1	0
Open Space	Y	Playing Field	1	1	0
Daily Public Transport	Y	Bus service no. 7/7A. Green Road Train Station	1	0	+1
Road Classification	-	A5093			
Cycleway Connection	?				
Post Box	Y		2	1	+1
Phone Box	Y		1	1	0

The Green has 2 additional services in 2017. This is because we have been looking in a wider area than in 2010. Green Road Train Station has been identified in 2017, but was missed and not recorded in 2010 even though it was in operation at that time.

Brockwood Hall is a Hotel/B&B close proximity to The Green.

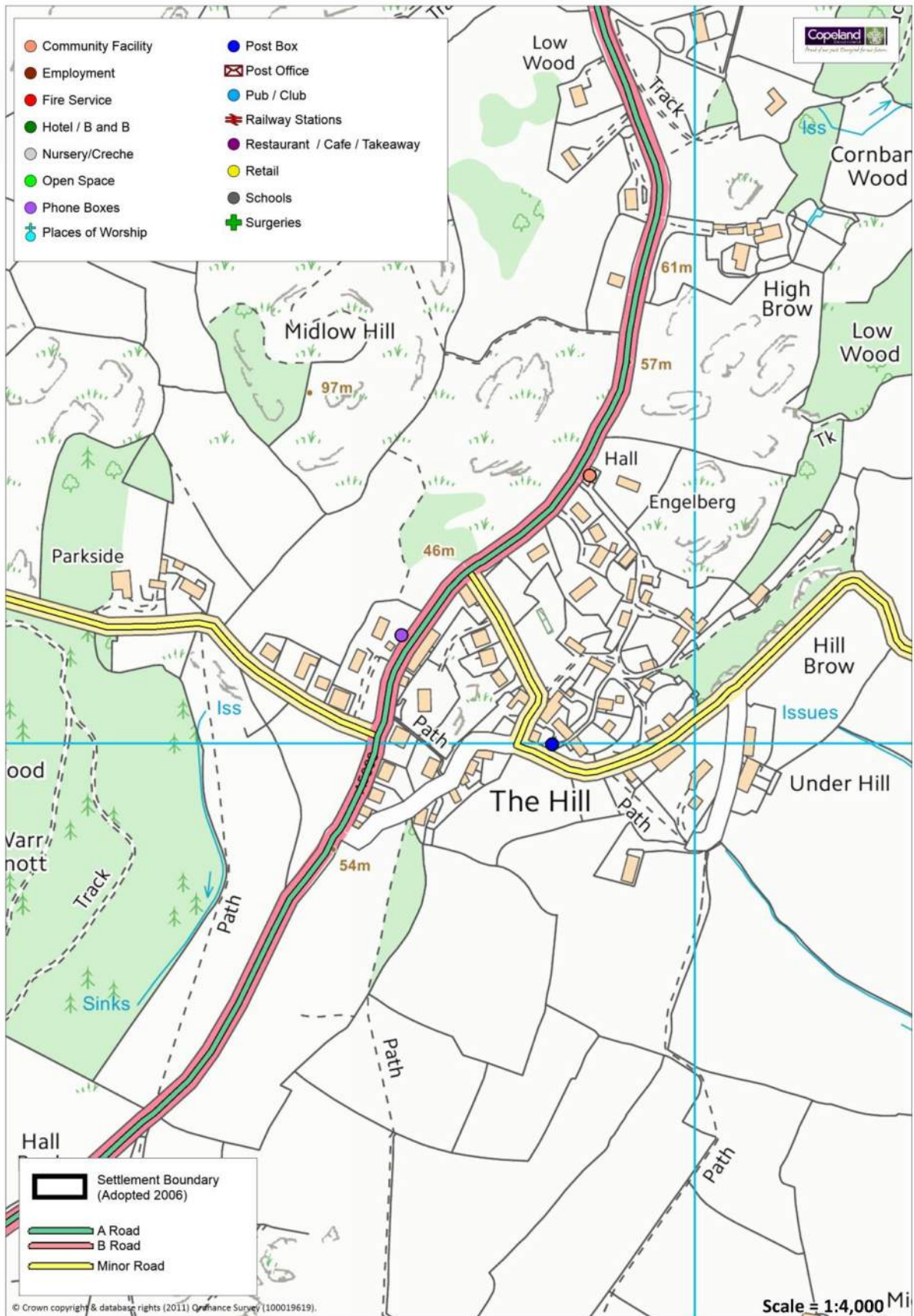


The Hill

Population Approximately 184

Service	In the Village (Y/N)	Name of Service	Total 2017	Total 2010	Difference
Secondary School	N				
Primary School	N				
Doctor	N				
Dentist	N				
Community Facility	Y	The Hill Village Hall	1	1	0
Church	N				
Pub	N				
Restaurant / Cafe / Takeaway	N				
Hotel / B&B	N				
Post Office	N				
Shop	N				
Employer	N				
Open Space	N				
Daily Public Transport	Y	Bus service 7/7A			
Road Classification	-	A5093			
Cycleway Connection	?				
Post Box	Y		1	0	1
Phone Box	Y		1	1	0

The Hill has 1 additional service in 2017. This is because we have been looking in a wider area than in 2010.

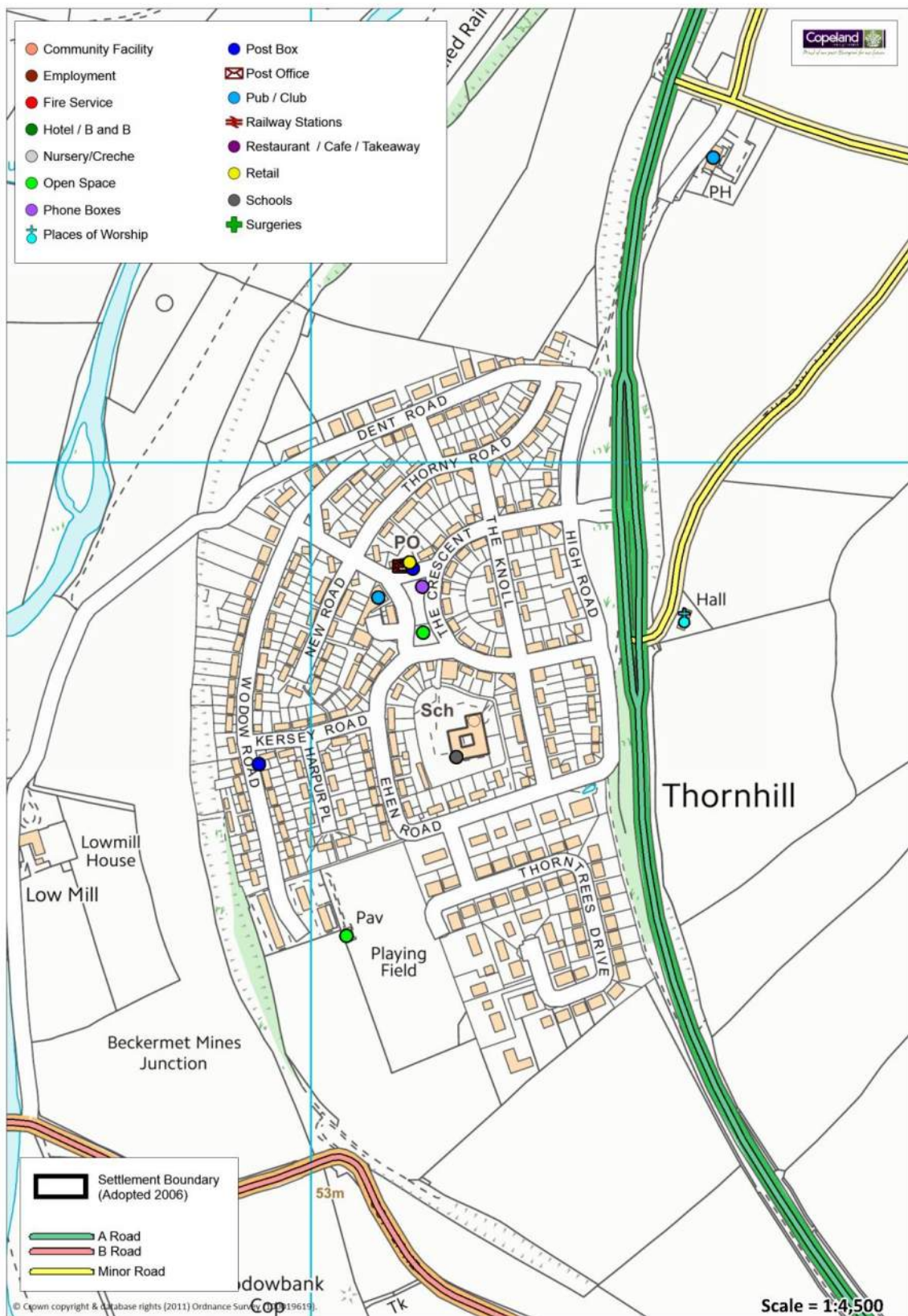


Thornhill

Population Approximately 1092

Service	In the Village (Y/N)	Name of Service	Total 2017	Total 2010	Difference
Secondary School	N				
Primary School	Y	Thornhill County Primary School	1	1	0
Nursery/Crèche	Y	Thornhill nursery	1	1	0
Doctor	N				
Dentist	N				
Community Facility	N				
Church	Y	Thornhill Mission Church	1	1	0
Pub	Y	Thornhill Social Club, Parkhead Inn	1	1	0
Restaurant / Cafe / Takeaway	N				
Hotel / B&B	N				
Post Office	Y	Thornhill Post Office	1	1	0
Shop	Y	Within Thornhill Post Office	1	1	0
Employer	N				
Open Space	Y	Playing Field and pavilion Children's Playground	2	2	0
Daily Public Transport	Y	Bus service no. 30, 30A & 30B			
Road Classification	-	A595			
Cycleway Connection	Y	Route 72	1	0	+1
Post Box	Y		2	2	0
Phone Box	Y		0	0	+1

Thornhill has 2 additional services in 2017. Thornhill Nursery has been identified in 2017, but was missed and not recorded in 2010 even though it was in operation at that time.



Wilton

Population Approximately 104

Service	In the Village (Y/N)	Name of Service	Total 2017	Total 2010	Difference
Secondary School	N				
Primary School	N				
Doctor	N				
Dentist	N				
Community Facility	N				
Church	N				
Pub	N				
Restaurant / Cafe / Takeaway	N				
Hotel / B&B	N				
Post Office	N				
Shop	N				
Employer	N				
Open Space	N				
Daily Public Transport	N				
Road Classification	-				
Cycleway Connection	?				
Post Box	Y		1	1	0
Phone Box	N				

