

**STREET NAMING AND NUMBERING  
NEW HOUSING DEVELOPMENT – LAND AT FORMER WHITESCHOOL, KELLS**

**Lead Officer:** M. Jepson, Head of Legal & Democratic Services

To ask members to decide on the street names for the proposed new housing development at Former Whiteschool, Kells (Development site to be known as 'The Views').

**Recommendation:** That the street names **Colliers Way, Halloways Grove and Jollows Close** be adopted for the housing development and all the relevant bodies be notified.


**Resources Implications:** Cost of providing street nameplates if the request is approved.

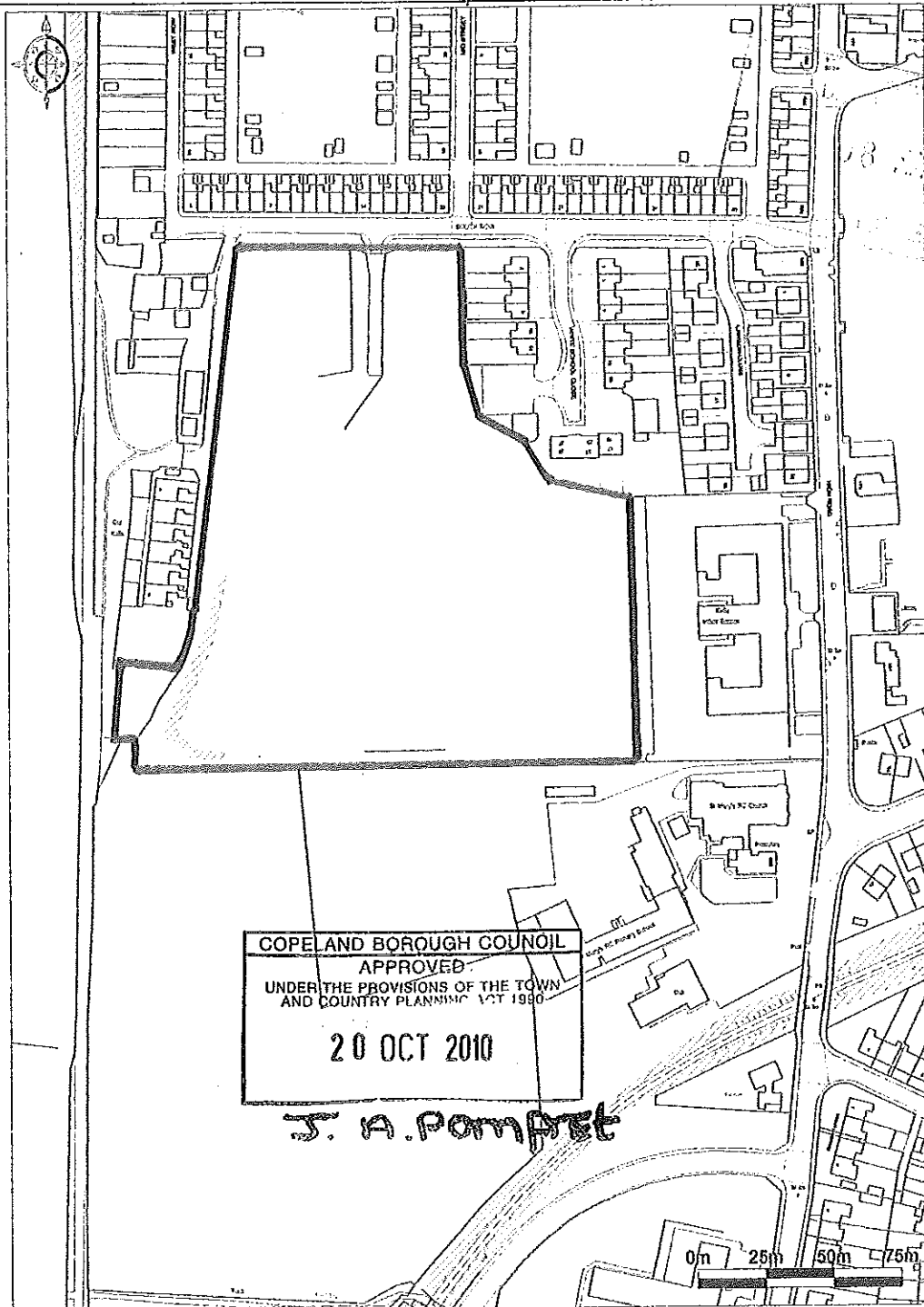
**1.0 SUPPORTING INFORMATION**

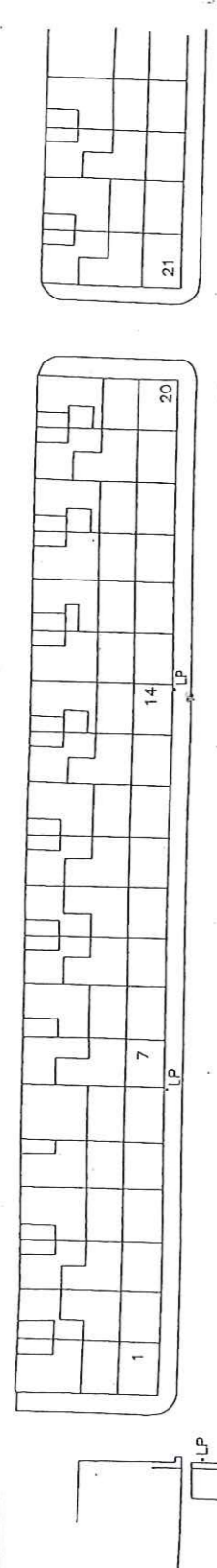
- 1.1. The site is a development located off South Row, Kells on the site of the Former Whiteschool.
- 1.2. The developer has suggested Colliers Way, Halloways Grove and Jollows Close for the development. These names are all in connection with the mining industry in Whitehaven.

**CONTACT OFFICER:** J. Fletcher, SN&N Officer

**BACKGROUND PAPERS:** Street Naming file B/10

<p><b>Outline Application for the erection of 74 dwellings.</b></p> <p><b>Site of the former White School, South Row, Kells, Whitehaven</b></p>	<p>MIN Associates  Red How Lodge  Lamplugh  Workington  Cumbria CA14 4RN  01946 861835  rjcaif@aol.com</p>	<p>N  </p>
<p>Client- Kells Development Group Ltd</p>	<p>4/10/2127/001</p>	
<p>Scale 1/2500</p>	<p>March 2010</p>	
<p>Location Plan</p>	<p>March 2010</p>	





SOUTH ROW

**HALLONAYS GROVE**

**FOLLOWS CLOSE**

**COLLIERS WAY**

**COLLIERS WAY**

16.2m forward visibility  
12.5m sight triangle  
= 16.2m stop distance

28m forward visibility  
21.4m sight triangle  
= 28m stop distance

Plot 12 to discharge to public sewer to level of property and invert of storage pipes.

Public sewer M1 NX561.65702

7m Driftage easment

Line of exst well extended