

REVIEW OF POLLING DISTRICTS AND POLLING PLACES

PORTFOLIO HOLDER: Cllr John Bowman
LEAD OFFICER: Tim Capper, Democratic Services Manager
REPORT AUTHORS: Stephanie Shaw

Summary	Carry out a review of Polling Districts and Polling Places as set out in Polling Districts and Polling Places (Parliamentary Elections) Regulations 2006.
----------------	---

1 INTRODUCTION

- 1.1 To comply with the Review of Polling Districts and Polling Places (Parliamentary Elections) Regulations 2006, every council in England and Wales must undertake a review of all of the polling districts and polling places in its area by Friday 30th December 2011.

A polling district is a geographical area created by the sub-division of a constituency, ward or division into smaller parts. A polling place is the building or area in which polling stations will be selected by the Returning Officer. A polling station is the room or area within the polling place where voting takes place.

2 PROPOSALS

- 2.1 The consultation period ended on 28th October 2011
- 2.2 We were looking for feedback on any aspect of polling districts and/or polling places currently used and invited representation and comments from interested persons.
- 2.3 Local political parties and Councillors were consulted and views were invited from electors within the Parliamentary Constituency of Copeland as well as such persons as may have particular expertise in relation to access to premises or facilities for persons who have different forms of disability.
- 2.3 The guidance issued by the Electoral Commission on conducting the review is shown at appendix 1.
- 2.4 A breakdown of existing Polling Districts details are shown at appendix 2.
- 2.5 A summary of the representation received during the consultation is shown at appendix 3.

3 CONCLUSION

3.1 The Working Party is asked to:

- (i) Review the recommendations received during the consultation period
- (ii) Finalise the review in time for any alterations to be included in the new register publish on 1st December 2011.

The Electoral Commission

Circular EC19/2010 – Appendix A

Review of polling districts, polling places and polling stations

1 Introduction

Legislation

1.1 The Electoral Administration Act 2006 (EAA 2006) introduced a duty on all local authorities in Great Britain to review their UK Parliamentary polling districts and polling places at least once every four years.¹ The first such review had to be completed by the end of 2007.²

1.2 Polling districts and places for local government elections, including mayoral elections and elections to the Greater London Authority, are not automatically part of this review as they are provided for separately in Section 31 of the Representation of the People Act 1983 (RPA 1983). However, reviews of local government polling arrangements should nevertheless be conducted simultaneously with a review of UK Parliamentary arrangements. Local authorities, the (Acting) Returning Officer and the local government Returning Officer should, therefore, liaise closely with each other throughout the review process.

1.3 However, it is the (Acting) Returning Officer who will retain the responsibility for any actions arising from the UK Parliamentary review.

1.4 The polling districts and places for European Parliamentary and Welsh Assembly elections are to be the same as those used for UK Parliamentary elections.³ However, different arrangements may be used at these elections if there are special circumstances.

1.5 The polling districts and places for Scottish Parliamentary elections are those used at the previous Scottish Parliamentary election.⁴

1.6 This guidance provides a staged approach to conducting the review according to the relevant legislative requirements. It expands on guidance issued by the Commission in 2007, and has benefited from the experiences of people carrying out their initial reviews following the commencement of the relevant provisions of the EAA 2006.

¹ Section 18C(4), RPA 1983.

² Section 18C(1), RPA 1983, as inserted by Section 16, EAA 2006.

³ Regulation 8, European Parliamentary Elections Regulations 2004; Article 6, National Assembly for Wales (Representation of the People) Order 2007.

⁴ Article 6, Scottish Parliament (Elections etc.) Order 2007.

Definition of terms

UK Parliamentary constituencies

1.7 The Parliamentary Constituencies Act 1986 states:⁵

'There shall for the purpose of parliamentary elections be the county and borough constituencies (or in Scotland the county and burgh constituencies), each returning a single member, which are described in Orders in Council made under this Act'

'In this Act and, except where the context otherwise requires, in any Act passed after the Representation of the People Act 1948, "constituency" means an area having separate representation in the House of Commons.'

1.8 UK Parliamentary constituency boundaries cannot be changed by the review.

Polling district

1.9 A polling district is a geographical area created by the sub-division of a constituency, ward or division into smaller parts.

1.10 In England, each parish is to be a separate polling district and, in Wales, each community should be a separate polling district unless there are special circumstances.⁶ This means that a parish or community must not be in a polling district which has a part of either a different parish or community within it, or any unparished part of the local authority area within it.

1.11 In Scotland, each electoral ward⁷ must be divided into two or more polling districts unless there are special circumstances.⁸ However, given the size of wards in Scotland, it is difficult to envisage what those specific circumstances might be.

1.12 When a parish or community is not a separate polling district or a Scottish electoral ward is not split into two or more polling districts, the special circumstances and the recommendation resulting from these should be clearly set in the review document for the council to consider.

1.13 The Commission is aware that some authorities designate the entire polling district as the polling place. However, Section 18B(4)(e) of the RPA 1983 states that 'the polling place must be small enough to indicate to electors in different parts of the district how they will be able to reach the polling station'.⁹ The Commission therefore recommends that polling places always be defined.

⁵ Section 1, Parliamentary Constituencies Act 1986.

⁶ Section 18A(3), RPA 1983.

⁷ Within the meaning of Section 1, Local Government (Scotland) Act 2004.

⁸ Section 18A, RPA 1983.

⁹ Note, however, that Section 18B(5) states that if the polling place is not designated, it will by default be taken to be the polling district.

Polling place

1.14 A polling place is the building or area in which polling stations will be selected by the (Acting) Returning Officer.

Polling stations

1.15 A polling station is the room or area within the polling place where voting takes place. Unlike polling districts and polling places which are fixed by the local authority, polling stations are chosen by the (Acting) Returning Officer for the election.

Roles and responsibilities

The local authority

1.16 Every relevant local authority in Great Britain is responsible for dividing its area into polling districts for UK Parliamentary elections for so much of any constituency as is situated in its area, and for reviewing the polling districts and polling places at least once every four years.¹⁰ A relevant local authority is, in England, the council of a district or London borough, in Scotland, a local authority, and, in Wales, the council of a county or county borough.¹¹

1.17 Depending on the structure of the council, it may be the full council or the executive who will make the decisions on any changes to polling districts or polling places. Some local authorities may have decided to delegate that function to a committee, in which case the decision on polling districts and polling places becomes the responsibility of that committee.

The Electoral Registration Officer

1.18 Where a local authority makes any alterations to the polling districts within its area, the Electoral Registration Officer must amend the register of electors accordingly. The changes to the register take effect on the date that the Electoral Registration Officer publishes a notice stating that the alterations have been made.¹²

The (Acting) Returning Officer

1.19 The (Acting) Returning Officer must comment during any review of polling districts and polling places on both existing polling stations and the polling stations that would probably be used if any new proposal for polling places were accepted.¹³ The election rules require the (Acting) Returning Officer to decide how many polling stations are required for each polling place and must allocate electors to the polling stations in such manner as he or she thinks most convenient.¹⁴ The location, size and layout of any polling place/polling station must be a key consideration when deciding on the number of electors to be allocated to a polling station.


¹⁰ Section 18A(2), RPA 1983.

¹¹ Section 18E(3), RPA 1983.

¹² Section 18A(5), RPA 1983.

¹³ Paragraph 3, Schedule A1, RPA 1983.

¹⁴ Rule 25, Schedule 1, RPA 1983.



The Electoral Commission

1.20 While legislation provides no role for the Commission in the review process, it does provide a role for the Commission after the conclusion of the review.

1.21 Once the local authority has published the results of its review, specified interested parties – including any group of 30 or more electors – may make representations to the Commission to reconsider any polling districts and polling places.

1.22 If, on receipt of such representations, the Commission finds that a local authority's review did not:

- meet the reasonable requirements of the electors in the constituency, or a body of them, or
- take sufficient account of the accessibility for disabled persons of polling stations within a designated polling place¹⁵

then it may direct the authority to make any alterations to the polling places that the Commission thinks necessary and, if the alterations are not made within two months, may make the alterations itself.¹⁶

2 The requirements of the review

2.1 Local authorities are required to divide every constituency into polling districts for the purposes of UK Parliamentary elections, to designate a polling place for each polling district, and to review these at least once every four years.¹⁷ Polling places should be within the polling district unless special circumstances make it desirable to designate an area outside the district.

2.2 In conducting the statutory review, local authorities must follow the rules set out in legislation, which are:¹⁸

- The authority must publish notice of the holding of a review
- The authority must consult the (Acting) Returning Officer in a constituency which is wholly or partly in its area
- The (Acting) Returning Officer must make representations to the authority which must include information as to the location of polling stations (existing or proposed) within polling places (existing or proposed)
- The local authority must publish the (Acting) Returning Officer's representations within 30 calendar days of receipt, in such manner as is prescribed
- The authority must seek representations from such persons as it thinks have particular expertise in relation to access to premises or facilities for persons

¹⁵ Section 18D(2), RPA 1983.

¹⁶ Section 18D(4), RPA 1983 and Regulation 4, Review of Polling Districts and Polling Places (Parliamentary Elections) Regulations 2006.

¹⁷ Unless the size or other circumstances of a polling district are such that the situation of the polling stations does not materially affect the convenience of electors, in which case there is no requirement to designate a polling place (Section 18B(2), RPA 1983).

¹⁸ Section 18C and Schedule A1, RPA 1983 and Regulation 3, Review of Polling Districts and Polling Places (Parliamentary Elections) Regulations 2006.

who have different forms of disability. Such persons must have an opportunity to make representations and to comment on the returning officer's representations

- Any elector in a constituency situated in whole or in part in the authority's area may make representations
- Representations made by any person in connection with a review of polling places may include proposals for specified alternative polling places
- On completion of a review, the authority must give reasons for its decisions in the review and publish such other information as is prescribed

2.3 As part of the review process, local authorities must:¹⁹

- Seek to ensure that all electors in the constituency have such reasonable facilities for voting as are practicable in the circumstances
- Seek to ensure that so far as is reasonable and practicable the polling places are accessible to those who are disabled, and
- When considering or reviewing the designation of a polling place, have regard to the accessibility needs of disabled persons.

3 Preparation and scoping for the review

3.1 The local authority will need to identify who will lead and support the review, drawing personnel not just from electoral services but also from other parts of the authority who may have expertise to assist.

3.2 Prior to commencing the review, the local authority will also need to set out the terms of reference and the criteria for assessing the suitability of the current/proposed arrangements. The following statistics and information will assist with this process:

- Electorate figures, broken down to street level within wards and existing polling districts.
- Any local authority or national statistics that estimate population change within the area.
- A report from the authority's planning section detailing any proposed areas of new development and the approximate number of dwellings and expected population numbers for the areas.
- Detailed up-to-date maps of a scale that will assist in the designation of polling district boundaries.
- Details of current polling places and an indication as to their overall suitability for purpose (including, for example, any surveys, diagrams or photographs completed with assistance of Presiding Officers or polling station inspectors or as part of a previous review).
- Any comments or complaints regarding the current arrangements from the public, elected members or other bodies.
- Up-to-date information gained from the existing and possible future polling station venue managers as to continued availability (highlighting, for example, planned renovation work or other future plans).

¹⁹ Section 18B, RPA 1983.

- Details of potential alternative buildings (public, private or temporary type constructions) that might appear suitable.
- Advice and guidance from local disability groups and disability organisations (such as, for example, Scope or Capability Scotland), and any expert help from officers within the council who are responsible for equality schemes.

3.3 The systems, data, maps and other support documentation should be identified as early as possible so that they can be made available to those carrying out the review.

Timing of the review

3.4 As part of the planning process, it is important to factor into the timetable the most likely scheduled date of the council/ executive/committee meeting where the detailed review proposals would be formally considered and approved. The review officers should work closely with the lead officer in charge of these meetings to ensure that the deadline is factored into the review timescale.

3.5 Sufficient time should be allowed to deal with all of the necessary site visits and completion of templates in Appendix B.

3.6 The time allowed for consultation should be sufficient to enable all stakeholders to absorb the proposals, gather comments from their own groups, and respond with any alternative arrangements that they may wish to submit.

4 The review process

Stage 1 – Notification of the review

4.1 The formal commencement of the review requires the local authority to give notice of the holding of a review.²⁰ The notice must be published using the following methods:

- notice to be displayed at the council's office and in at least one conspicuous place within the authority
- on the council website

4.2 Additionally, the authority could publish the notice in a council newsletter and display copies in other public buildings.

4.3 It is recommended that the notice should state:

- that the local authority is conducting a review of polling districts and polling places
- that the (Acting) Returning Officer will make a comment on proposed polling stations
- that electors within the authority or within a UK Parliamentary constituency which has any part in the authority may make a representation
- that the authority would welcome any person or body with expertise in access for persons with any type of disability to make a representation or to comment

²⁰ Schedule A1, RPA 1983.

on the authority's proposals, the (Acting) Returning Officer's representation or any other matter

- that persons or bodies making representations should, if possible, give alternative places that may be used as polling places
- the postal address, e-mail address and website address at which documents can be inspected and representations made
- an indication of the timetable of the review and a deadline for representations

4.4 The authority should also send a copy of the notice to interested parties such as councillors, disability groups and other stakeholders. Additionally, the authority could include details of the review in any council newsletter and issue a press release drawing attention to the review and the process. The council's website is also a useful source for disseminating information.

Stage 2 – Administering the review

4.5 Initially, the local authority should undertake a preliminary review of the current polling districts and polling places with a view to establishing their suitability. There is no requirement to change any of these districts and polling places but any 'no change' decision must be fully justified as part of the overall proposals.

4.6 The review process should be structured, and must be conducted formally with supporting documentation. This will ensure that there is a complete audit trail for all decisions taken and will contribute to the transparency of the process.

4.7 Close liaison with other departments of the council will help to increase the efficiency of the overall review process.

4.8 The local authority planning and property services departments, for example, will be able to provide guidance on the availability of locations and premises and details of any residential developments that might have an impact on future electorate figures.

4.9 Modelling possible options where changes are deemed necessary can be achieved by using mapping and planning tools available within the local authority, particularly as most authorities will now have access to GIS mapping services which can pull data from a variety of sources.

4.10 Local authorities should determine the most appropriate method of involving relevant council staff and other interested groups as appropriate. Regular meetings may be appropriate to enable consideration of all aspects of the review prior to the submission of the final recommendations. In adopting this approach, stakeholders can be involved in the process in a timely and efficient way which may help to deliver the proper scrutiny of and confidence in the proposals.

4.11 The legislation suggests an approach starting with polling districts, followed by choosing polling places and then considering polling stations. In practice, however, it is important that good quality polling places are identified first, which can then be used as part of the process of defining suitable polling district arrangements that comply with the requirements set out in the legislation. Appendix B provides template checklists to assist with the evaluation of current/proposed polling places and stations.

Assessing the current arrangements and proposals for change

4.12 The following should be considered as part of the assessment of the suitability of polling district boundaries:

- **Boundaries:** Are they well defined? For example, do they follow the natural boundaries of the area? If not, is it clear which properties belong in the polling district?
- **Location:** Are there suitable transport links within the polling district, and how do they relate to the areas of the district that are most highly populated? Are there any obstacles to voters crossing the current polling district and reaching the polling place e.g., steep hills, impassable major roads, railway lines, rivers?

4.13 There are a number of factors that must be considered when reviewing existing polling places or when assessing new polling places, including:

- **The location:** Is it reasonably accessible within the polling district? Does it avoid barriers for the voter such as steep hills, major roads, rivers, etc.? Are there any convenient transport links?
- **Size:** Can it accommodate more than one polling station if required? If multiple polling stations are required, is the polling place ample enough to accommodate all voters going into and out of the polling stations, even where there is a high turnout?
- **Suitability:** Is the building readily available in the event of any unscheduled elections? Is there any possibility that the building may be demolished as part of a new development? Is the building accessible to all those entitled to attend the polling place?

4.14 Appendix B contains templates to evaluate the suitability of buildings as polling places/polling stations based on these key factors, which can be completed as part of the review process.

4.15 Ideally, there would be the choice of a range of fully accessible buildings, conveniently located for electors in the area within which to establish polling stations. In practice, however, the choice of polling places will often be a balance between the quality of a building (access, facilities, etc.) and the proximity of the building to the electors. When making a decision, all factors will need to be considered and the authority will need to be able to demonstrate their reasoning behind the decision.

4.16 Where, because of local circumstances, a polling place has been selected that is not fully accessible, then reasonable adjustments must be undertaken to provide access for all electors. Alternatively, the local authority should consider whether it would be appropriate to designate a polling place that falls wholly or partly outside the polling district.

4.17 It should be noted that for the purpose of taking the poll in England and Wales, the (Acting) Returning Officer is entitled to use free of charge schools maintained or assisted by a local authority as well as those schools that receive grants made out of moneys provided by Parliament. In Scotland, the rooms in schools that can be used free of charge for the taking of the poll are those in schools that are not independent schools within the meaning of the Education (Scotland) Act 1980.

4.18 Part of the decision-making process involves assessing if the polling place is capable of accommodating more than one polling station together with the necessary staff and equipment, particularly in circumstances where the number of electors allocated to a polling place is high. For example, in instances where there may be a higher turnout, such as at a UK Parliamentary election, (Acting) Returning Officers may wish to set up multiple polling stations within the polling place. Consideration will need to be given to whether the area or building can accommodate such arrangements.

4.19 When assessing the suitability of a room or area for use as a polling station, the (Acting) Returning Officer should consider how the size and layout would allow for the most effective throughput of voters, including in those instances where there is a high number of electors in the polling station at any one time on polling day. Each polling station should be designed to provide suitable conditions for the elector to vote in private, for staff to conduct elections in an efficient and effective manner and for those entitled to observe the voting process to do so without compromising the secrecy of the ballot.

Stage 3 – Consultation

4.20 The consultation stage is for representations and comments on the existing and proposed arrangements for polling districts and places. There are two parts to this stage:

- A compulsory submission from the (Acting) Returning Officer of the UK Parliamentary constituency, which must then be published by the local authority.
- Any submissions from electors and other persons and bodies, including those with expertise in relation to access to premises or facilities for disabled people.

4.21 The (Acting) Returning Officer's submission must comment on both the existing polling stations and the polling stations that would likely be used based on any proposed polling places. The (Acting) Returning Officer's report must also contain information as to the location of polling stations within polling places. The completion of the templates at Appendix B may help to form a basis for this report.

4.22 The local authority must publish the (Acting) Returning Officer's comments within 30 calendar days of receipt.²¹ The comments should be published at the local authority offices and in at least one conspicuous place within each UK Parliamentary constituency. They should also be published on the council website. Additionally, the (Acting) Returning Officer's response could be copied and bound or joined into a booklet for ease of reading and made available in council offices, libraries, community centres or other places where residents may visit.

4.23 The authority should consult widely on the review and should seek out the views of interested groups or bodies including electors, candidates and agents, political parties and members of the council. Consultees should be asked for comment both in general and, if appropriate, about particular buildings or areas within the authority.

²¹ Regulation 3, Review of Polling Districts and Polling Places (Parliamentary Elections) Regulations 2006.

4.24 It will be particularly important to consult with those who have specific experience of assessing access for persons with different disabilities. These could include disability sections or occupational health departments within the council, as well as local and national disability groups. The authority should give consideration to the different types of disability which may make voting in person more difficult, and should also consider the council's own policy on disabled access.

4.25 Any persons involved in the consultation have the right to comment on the recommendations proposed by the (Acting) Returning Officer, and should be invited to consider the implications of these.

4.26 Any elector for a UK Parliamentary constituency either wholly within or partly within the local authority area may comment on any of the recommendations within the whole local authority area.

4.27 Any person or body that makes a comment should be invited to suggest alternative polling districts/polling places and should be encouraged to give a reason for the alternative proposal so that it may be given appropriate consideration. As mentioned above, the notice published by the local authority should provide a deadline for the submission of comments.

Stage 4 – Concluding the review

4.28 After considering all of the representations, the local authority must decide on the most appropriate polling districts and polling places. Depending on the council structure, this may be a matter for full council, the executive or a committee to which the review function has been delegated.

4.29 If the review results in the alteration of polling districts, the Electoral Registration Officer must make the necessary alterations to the electoral register. Any alteration is effective on the date on which the Electoral Registration Officer publishes a notice stating that the alterations have been made.²² If the review is concluded before publication of the annual revised register, the changes can be incorporated in the revised register to be published by 1 December. Otherwise, alterations can be made by the publication of another revised register or on a notice of alteration.

4.30 Where the Electoral Registration Officer has decided to republish to incorporate the changes, they will need to publish a notice fourteen calendar days before the publication of the revised version of the register in a local newspaper, at his or her office and at some other conspicuous place or places in the area.²³

5 Publishing the conclusions of the review

5.1 Once the local authority has agreed on the proposals, details of the new polling districts and polling places must be made available to the public. These should be made available at the local authority offices, in at least one conspicuous place in the constituency, and on the council's website. The reasons for choosing a particular polling district and polling place must be given.

²² Section 18A(5), RPA 1983.

²³ Section 13(3), RPA 1983 and Regulation 36(1), Representation of the People Regulations 2001.

5.2 Along with the reasons for the final decision of the review, the following must also be published:²⁴

- all correspondence sent to the (Acting) Returning Officer in connection with the review
- all correspondence sent to any person whom the authority contacted because they had particular expertise in relation to access to premises or facilities for disabled people
- all representations made by any person in connection with the review
- the minutes of any meeting held by the authority to consider any revision to the designation of polling districts or polling places within its area as a result of the review
- details of the designation of polling districts or polling places within its area as a result of the review
- details of the places where the results of the review have been published

6 The appeals process

6.1 Following the conclusion of the local authority's review, certain persons have a right to make representations to the Commission.

Who is entitled to make representation to the Electoral Commission?

6.2 Section 18D(1) of the RPA 1983 sets out who may make representations to the Electoral Commission, namely:

- in England, any parish council which is wholly or partly situated within the constituency, or parish meeting where there is no such council
- in Wales, any community council which is wholly or partly situated within the constituency
- not less than thirty registered electors in the constituency (although electors registered anonymously cannot make a representation)²⁵
- a person (except the (Acting) Returning Officer) who made representations to the authority when the review was being undertaken
- any person who is not an elector in a constituency in the authority's area but who the Commission thinks has sufficient interest in the accessibility of disabled persons to polling places in the area or has particular expertise in relation to the access to premises or facilities of disabled persons

6.3 In addition, the (Acting) Returning Officer may make observations on any representations made to the Commission.²⁶

²⁴ Regulation 4, Review of Polling Districts and Polling Places (Parliamentary Elections) Regulations 2006.

²⁵ Section 18D(7), RPA 1983.

²⁶ Section 18D(3), RPA 1983.

Format for all representations

6.4 All representations made to the Commission must be in writing, either by post, e-mail or fax. The representation must be as specific as possible. The representation should clearly state the manner in which it is alleged that the local authority has failed to properly conduct the review. There are only two grounds on which a representation may state that a local authority has failed to conduct a proper review. These are:

- the local authority has failed to meet the reasonable requirements of the electors in the constituency
- the local authority has failed to take sufficient account of accessibility to disabled persons of the polling stations within a polling place.

6.5 Representations based on any other premise will not be considered.

6.6 The representation should include the location and any other relevant information regarding the polling place at issue, stating specifically why it is inaccessible or does not meet the reasonable requirements of the electors.

6.7 A representation may also include for consideration specific proposals for alterations to the polling place.

The decision-making process of the Commission

6.8 Upon receipt of a representation, the Commission will request all relevant documentation from the local authority and will show the authority the representation.

6.9 The (Acting) Returning Officer is entitled to make observations on the representation submitted to the Commission and should give a report on the probable polling stations which would be used should the representation be successful.

6.10 The documentation from the local authority, the observations of the (Acting) Returning Officer and any other relevant information will be taken into consideration, in conjunction with the representation.

6.11 The Commission may seek advice from persons with expertise on accessibility issues when making its decision.

6.12 The Commission will set out in writing its conclusions and the reasons for its decision. The Commission's decision will be issued to the person(s) who made the representation, the local authority and the (Acting) Returning Officer. The decision and related documents will also be published on the Commission's website. Local authorities are advised to publish the outcome of the appeal in the same way as the results of the review are published.

6.13 The Commission may direct the local authority to consider any alterations to the polling places that the Commission deems necessary under the review.²⁷ After two

²⁷ Part 1, Section 18D(4), RPA 1983.

months, if the local authority has failed to make the alterations, the Commission can itself make the alterations as if the local authority had implemented them.

6.14 Representations should be sent to:

Legal Counsel
The Electoral Commission
Trevelyan House
Great Peter Street
London SW1P 2HW

Tel: 020 7271 0500

Fax 020 7271 0505

Email: appeals@electoralcommission.org.uk

7 Making amendments to polling places outside of the formal review

7.1 If a polling station becomes unavailable, the (Acting) Returning Officer should consider whether another polling station could be designated within the polling place. Changing the polling station within the polling place would not require a review.

7.2 If a building becomes unavailable before an election, the polling place can be changed by the local authority and council agreement will be required. If delegation procedures are in place, these should be followed as set out in the council's constitution and the person or persons who are entitled to make changes to polling places should be contacted.

7.3 Between formal reviews, all polling places and stations used should be kept under consideration, and an evaluation of their suitability carried out after each election. If any changes are identified as being desirable, the same principles behind conducting the formal review should be applied. Should any changes to polling places be required, then they could be implemented as described above.

8 Making changes to the names of electoral areas in England and Wales

8.1 Local authorities in England and Wales can change the name of an electoral area e.g. a ward by resolution. The process involved is attached as Appendix C. Local authorities in Scotland would need to ask the Local Government Boundary Commission for Scotland to begin a review of a ward name.

Polling District Details

Constituency: Copeland

Printed: 28 September 2011

Borough Ward: Arlecdon

N

Register: N

Station: 1 N

Keekle Mission, Keekle, Cleator Moor

Access Difficulty: None

Access Comments:

Streets:	Houses	Postal	Electorate To Station	Total Electorate
1995	2	0	5	5
1999	2	2	1	3
2692	3	0	0	0
2693	4	0	0	0
1994 Arlecdon	2	0	3	3
2017 Belmont Villas, Padstow	2	1	5	6
2694 Crossbarn, Sneckyeat Road	2	0	4	4
2000 Galemire	7	3	7	10
2002 Goose Butts	10	3	19	22
2004 Hensingham	11	5	13	18
2011 Keekle Cottages	3	2	1	3
2012 Keekle Terrace	50	11	58	69
2013 Low Padstow	11	0	15	15
2005 Low Wreah	4	0	8	8
2016 Netherfield Close	8	6	13	19
2018 Padstow	22	6	32	38
2019 Pooles Close	9	5	13	18
2020 Sneckyeat Road	5	0	10	10
2026 Summergrove Houses	2	0	4	4
2027 Summergrove Park	19	4	34	38
2028 Summergrove Villas	2	0	4	4
2635 Summergrove	5	0	14	14
2029 Whelpside	7	3	15	18
2031 Woodlea Grove	14	7	15	22
2032 Other Electors	1	0	0	0
Totals for Station:	205	58	288	346
Totals for Register:	205	58	346	346

PD Comments:

Review Comments:

Polling District Details

Printed: 28 September 2011

Constituency: Copeland

Borough Ward: Arlecdon

Q2 Whillimoor Portion

Register: Q2 Whillimoor Portion

Station: 2 Q2, W

24 Asby Road, Asby, Workington

Access Difficulty: None

Access Comments:

Streets:

2212 Arlecdon

2213 Pica

2215 Other Electors

Totals for Station:

Houses	Postal	Electorate To Station	Total Electorate
1	0	2	2
7	1	14	15
1	0	0	0
9	1	16	17
9	-1	17	17

Totals for Register:

PD Comments:

Review Comments:

Polling District Details

Constituency: Copeland

Printed: 28 September 2011

Borough Ward: Arlecdon

V1 Arlecdon Portion
 Register: V1 Arlecdon Portion

Station: 3 V1

Adams Memorial Hall, Barwise Row, Arlecdon

Access Difficulty: None

Access Comments:

Streets:	Houses	Postal	Electorate To Station	Total Electorate
2465	24	12	28	40
2472 Arlecdon Park Road	65	10	93	103
2476 Arlecdon Road	86	22	109	131
2477 Barwise Row	16	5	26	31
2717 Dent View, Arlecdon Park Road	2	2	3	5
2480 Eskett View	26	9	31	40
2481 Mona Street	7	1	15	16
2482 Murton Court	4	2	2	4
2483 Murton Park	60	26	70	96
2484 Pasture Road	17	11	20	31
2485 Pheasants Rise	7	2	10	12
2487 Rowrah Road	48	13	54	67
2486 Rowrah	1	0	5	5
2488 Skelsceugh Road	35	10	55	65
2489 Spittal Square	5	2	7	9
2490 Waterloo Terrace	10	5	10	15
2718 Wynfield, Arlecdon Park Road	2	0	6	6
2491 Other Electors	1	0	0	0
Totals for Station:	416	132	544	676
Totals for Register:	416	132	676	676

PD Comments:

Review Comments:

Polling District Details

Printed: 28 September 2011

Constituency: Copeland

Borough Ward: Arlecdon

W Asby Portion

Register: W Asby Portion

Station: 2 Q2, W 24 Asby Road, Asby, Workington

Access Difficulty: None

Access Comments:

	Houses	Postal	Electorate To Station	Total Electorate
Streets:				
2501 Asby Lane	3	2	1	3
2502 Asby Road	61	27	78	105
2492 Asby	11	1	24	25
2503 Lamplugh	5	0	8	8
2507 Low Asby	4	2	3	5
2508 Other Electors	1	0	0	0
Totals for Station:	85	32	114	146
Totals for Register:	85	32	146	146

Totals for Register:

PD Comments:

Review Comments:

Polling District Details

Constituency: Copeland

Printed: 28 September 2011

Borough Ward: Beckermeth

A

Register: A

Station: 4 A

Haile Village Hall, Haile, Egremont

Access Difficulty: None

Access Comments:

Streets:	Houses	Postal	Electorate To Station	Total Electorate
12	49	9	72	81
2741	19	8	29	37
2646 Blackbeck Cottages, Blackbeck	1	0	2	2
1 Blackbeck	9	7	5	12
8 Calderbridge	8	2	15	17
1590 Carleton Cottages	4	2	4	6
1589 Carleton	19	8	21	29
2648 Dentside Cottages, Wilton	2	0	2	2
9 Grange	10	3	17	20
19 Haile Park	10	0	19	19
2647 Millholme, Blackbeck	2	0	3	3
1606 Oaklands	8	3	10	13
25 The Croft, Wilton	4	0	4	4
2649 Wilton Mews, Wilton	3	4	0	4
20 Wilton	36	23	41	64
31 Other Electors	1	0	0	0
Totals for Station:	185	69	244	313
Totals for Register:	185	69	313	313

PD Comments:

Review Comments:

Polling District Details

Printed: 28 September 2011

Constituency: Copeland

Borough Ward: Beckermat

B1 **Braystones Portion**
Register: B1 **Braystones Portion**

Station: 5 **B1** **Beckermat Reading Rooms, Sellafield Road,
Beckermat**

Access Difficulty: None

Access Comments:

	Houses	Postal	Electorate To Station	Total Electorate
Streets:	8	2	12	14
1158 Beck Close	67	5	58	63
1161 Braystones	8	3	6	9
1166 Cottage Row	3	0	6	6
1160 North Shore	4	0	0	0
1164 South Shore	6	0	5	5
1169 Tarnside Caravan Park	14	4	14	18
1168 Tarnside	1	0	0	0
1188 Other Electors	111	14	101	115
Totals for Station:	111	14	115	115

Totals for Register:

PD Comments:

Review Comments:

Polling District Details

Constituency: Copeland

Printed: 28 September 2011

Borough Ward: Beckermat

B2 Beckermat Portion
 Register: B2 Beckermat Portion

Station: 5 B2, B3
 Beckermat Reading Rooms, Sellafield Road,
 Beckermat

Access Difficulty: None
 Access Comments:

Streets:	Houses	Postal	Electorate To Station	Total Electorate
1189	27	5	42	47
2663	3	0	0	0
1194 Brookside	5	1	5	6
2664 Burnside, Sellafield Road	4	0	7	7
1196 Croft Terrace	5	0	7	7
1197 Croft View	4	0	2	2
1198 East Croft	2	1	2	3
1199 Holly View	3	1	2	3
1200 Holyoake Terrace	10	3	13	16
1201 Kirkbeck Drive	11	3	16	19
1202 Rifle Terrace	5	0	7	7
1203 Sellafield Road	13	4	20	24
1206 The Villas	2	2	2	4
2665 West View, Sellafield Road	2	0	5	5
1207 Other Electors	1	0	0	0
Totals for Station:	97	20	130	150
Totals for Register:	97	20	150	150

PD Comments:

Review Comments:

Polling District Details

Printed: 28 September 2011

Constituency: Copeland

Borough Ward: Beckermat

B3 Beckermat Portion
Register: B3 Beckermat Portion

Station: 5 B2, B3 **Beckermat Reading Rooms, Sellafield Road, Beckermat**

Access Difficulty: None
Access Comments:

	Houses	Postal	Electorate To Station	Total Electorate
Streets:				
1208 Bankfield	25	9	35	44
1209 Beck Rise	22	5	33	38
1211 Beckermat	39	13	54	67
1212 Braystones Road	10	9	14	23
1217 Calder View	11	3	21	24
1222 Fleming Drive	10	1	18	19
1223 Hunter Rise	12	2	20	22
1224 Kerbeck Cottages	2	0	4	4
1225 Lowrey Close	19	5	31	36
1226 Morass Road	13	2	23	25
1231 Station Crescent	13	5	16	21
1232 Station Road	3	6	4	10
1233 The Millfields	30	15	38	53
1234 Other Electors	1	0	0	0
Totals for Station:	210	75	311	386
Totals for Register:	210	75	386	386

Totals for Register:

PD Comments:

Review Comments:

Polling District Details

Constituency: Copeland

Printed: 28 September 2011

Borough Ward: Beckermat

C Nethertown Portion

Register: C Nethertown Portion

Station: 6 C

Masonic Hall, Booth 1, Bookwell, Egremont

Access Difficulty: None

Access Comments:

Streets:	Houses	Postal	Electorate To Station	Total Electorate
1557 Coulderton	48	12	32	44
1558 Egremont	2	0	3	3
1559 Lakeland View	66	43	66	109
1560 Middletown	17	13	22	35
1563 Nethertown	50	19	57	76
1577 Pebbles Rise	5	5	8	13
1562 The Green	8	0	4	4
1578 Other Electors	1	0	0	0
Totals for Station:	197	92	192	284
Totals for Register:	197	92	284	284

PD Comments:

Review Comments:

Polling District Details

Printed: 28 September 2011

Constituency: Copeland

Borough Ward: Beckermet

D1 North East Portion

Register: D1 North East Portion

Station: 7 D1

Thornhill Primary School, Ehen Road, Thornhill

Access Difficulty: None

Access Comments:

	Houses	Postal	Electorate To Station	Total Electorate
Streets:	14	2	25	27
1581	8	7	9	16
1579 Dent Road	3	0	8	8
1604 Low Mill House	10	2	14	16
1584 Low Mill	8	1	18	19
1587 Rothersyke	1	0	3	3
1588 Other Electors	44	12	77	89
Totals for Station:	44	12	89	89

Totals for Register:

PD Comments:

Review Comments:

Polling District Details

Constituency: Copeland

Printed: 28 September 2011

Borough Ward: Beckermet

D2 Thornhill Portion

Register: D2 Thornhill Portion

Station: 7 D2

Thornhill Primary School, Ehen Road, Thornhill

Access Difficulty: None

Access Comments:

Streets:	Houses	Postal	Electorate To Station	Total Electorate
1593	4	1	3	4
1591 Chapel Terrace	9	3	8	11
1592 Dent Road	16	2	36	38
1599 Ehen Road	49	10	67	77
1600 Grange Close	5	0	9	9
1601 Harpur Place	20	0	34	34
1602 High Road	25	4	38	42
1603 Kersey Road	18	2	28	30
1605 New Road	14	5	20	25
1607 St Johns Road	20	5	30	35
1608 The Crescent	50	7	88	95
1609 The Knoll	12	9	13	22
1610 Thorntrees Drive	47	22	73	95
1611 Thorny Road	67	17	93	110
1612 Wodow Road	77	17	106	123
1613 Other Electors	1	0	0	0
Totals for Station:	434	104	646	750
Totals for Register:	434	104	750	750

PD Comments:

Review Comments:

Polling District Details

Printed: 28 September 2011

Constituency: Copeland

Borough Ward: Beckermeth

E1 Calderbridge Portion

Register: E1 Calderbridge Portion

Station: 8 E1, E2, E4 Calderbridge Village Hall, Booth 1, Calderbridge, Seascale

Access Difficulty: None

Access Comments:

Streets:

1616 Blackbeck

1644 Sellafield

1646 Other Electors

Totals for Station:

	Houses	Postal	Electorate To Station	Total Electorate
	6	3	7	10
	0	0	0	0
	1	0	0	0
	7	3	7	10
	7	3	10	10

Totals for Register:

PD Comments:

Review Comments:

Polling District Details

Constituency: Copeland

Printed: 28 September 2011

Borough Ward: Beckermat

E2 Sellafield Portion

Register: E2 Sellafield Portion

Station: 8 E1, E2, E4

Calderbridge Village Hall, Booth 1, Calderbridge,
Seascale

Access Difficulty: None

Access Comments:

	Houses	Postal	Electorate To Station	Total Electorate
Streets:				
1647 Sellafield	3	0	7	7
1648 Other Electors	1	0	0	0
Totals for Station:	4	0	7	7
Totals for Register:	4	0	7	7

PD Comments:

Review Comments:

Polling District Details

Printed: 28 September 2011

Constituency: Copeland

Borough Ward: Beckermet

E4

Register: E4

Station: 8 E1, E2, E4 Calderbridge Village Hall, Booth 1, Calderbridge, Seascale

Access Difficulty: None

Access Comments:

	Houses	Postal	Electorate To Station	Total Electorate
Streets:				
1614 Abbey Garth, Calderbridge	5	0	8	8
1615 Bank Fold	3	0	5	5
1617 Browfoot	4	2	5	7
2745 Calderbridge	50	3	70	73
1632 Church View	2	0	3	3
1633 Gosforth	1	2	0	2
2669 High Croft Cottages, Moss Side	2	0	3	3
2668 High Croft, Moss Side	2	0	4	4
1634 Low Croft, Calderbridge	6	0	6	6
1635 Mill Farm, Calderbridge	3	1	4	5
1636 Moss Side	9	0	18	18
1642 School House, Calderbridge	4	0	4	4
1643 Sella Park Cottages, Calderbridge	2	1	2	3
1645 St Bridgets Court, Calderbridge	8	1	7	8
Totals for Station:	101	10	139	149
Totals for Register:	101	10	149	149

Totals for Register:

PD Comments:

Review Comments:

Polling District Details

Constituency: Copeland

Printed: 28 September 2011

Borough Ward: Beckermet

U2-1 Scurgill Portion

Register: U2-1 Scurgill Portion

Station: 6 U2-1

Masonic Hall, Booth 1, Bookwell, Egremont

Access Difficulty: None

Access Comments:


Streets:	Houses	Postal	Electorate To Station	Total Electorate
2449	16	5	26	31
2453 Haile	5	1	8	9
2747 Mill Cottages	2	4	2	6
2454 Scurgill Terrace	22	5	32	37
2455 Sherwens Terrace	7	5	7	12
2457 Other Electors	1	0	0	0
Totals for Station:	53	20	75	95

Totals for Register:

53 20 95 95

PD Comments:

Review Comments:



Polling District Details

Constituency: Copeland

Printed: 28 September 2011

Borough Ward: Bootle

AQ3

Register: AQ3

Station: 13 AQ3

Muncaster Parish Hall, Main Street, Ravenglass

Access Difficulty: None

Access Comments:

Streets:

897 Eskdale
898 Other Electors

Totals for Station:

Houses	Postal	Electorate To Station	Total Electorate
6	1	10	11
1	0	0	0
7	1	10	11

Totals for Register:

7 1 11 11

PD Comments:

Review Comments:

Polling District Details

Printed: 28 September 2011

Constituency: Copeland

Borough Ward: Bootle

AT Ravenglass Portion

Register: AT Ravenglass Portion

Station: 13 AT

Muncaster Parish Hall, Main Street, Ravenglass

Access Difficulty: None

Access Comments:

Streets:	Houses	Postal	Electorate To Station	Total Electorate
955	2	0	4	4
956	33	9	33	42
933 Birkby	10	0	12	12
940 Brankenwall, Muncaster	3	0	5	5
934 Broad Oak	3	4	0	4
954 Chapels, Muncaster	4	0	6	6
935 Clifton Terrace, Main Street	6	2	5	7
936 Croftlands Drive	11	3	10	13
937 Main Street	56	15	50	65
946 Muncaster	12	5	19	24
950 Murrayfield Terrace	12	1	14	15
959 Saw Mill Cottages, Broad Oak	2	0	2	2
960 The Barns, Main Street	3	0	3	3
948 The Ings, Muncaster	2	0	4	4
961 Townfield Close	18	3	24	27
962 Well Cottages	6	0	9	9
963 Other Electors	1	0	0	0
Totals for Station:	184	42	200	242
Totals for Register:	184	42	242	242

Totals for Register:

PD Comments:

Review Comments:

Polling District Details

Constituency: Copeland

Printed: 28 September 2011

Borough Ward: Bootle

F1 Bootle Portion

Register: F1 Bootle Portion

Station: 9 F1

Bootle Evangelical Church, Chapel Lane, Bootle

Access Difficulty: None

Access Comments:

Streets:	Houses	Postal	Electorate To Station	Total Electorate
1660 Beck Brow, Bootle	6	1	6	7
1661 Becksides Cottages, Bootle	4	2	4	6
1665 Bootle Station	14	2	23	25
1662 Bootle	44	11	71	82
1670 Broom Hill	2	0	2	2
1674 Chapel House, Chapel Lane	1	0	2	2
1671 Chapel Lane	15	7	21	28
1676 Church Lane	4	0	9	9
1677 Combe View	15	3	15	18
1678 Ford House, Bootle	2	1	4	5
2670 Holme Close, Main Street	2	0	0	0
1679 Main Street	22	2	27	29
2672 Mill Brow, Mill Street	2	0	5	5
1685 Mill Street	2	0	4	4
1687 Pikingthorn	5	2	8	10
1688 Summer Hill	80	5	115	120
2671 Sun Farm, Main Street	2	1	0	1
2673 Town Head, Bootle	4	0	5	5
1691 Other Electors	1	0	0	0
Totals for Station:	227	37	321	358
Totals for Register:	227	37	358	358

PD Comments:

Review Comments:

Polling District Details

Printed: 28 September 2011

Constituency: Copeland

Borough Ward: Bootle

G Hycemoor Portion

Register: G Hycemoor Portion

Station: 10 G

Bootle Village Hall, Bootle Station, Millom

Access Difficulty: None

Access Comments:

	Houses	Postal	Electorate To Station	Total Electorate
Streets:				
1692 Bootle Station	78	29	113	142
1707 Eskmeals	5	3	7	10
1708 Falcon Place	4	1	2	3
1709 Hycemoor Way	27	12	48	60
1711 Monk Moors	12	3	10	13
1713 Range House, Monk Moors	5	0	0	0
1695 Waberthwaite	1	0	2	2
1716 Other Electors	1	0	0	0
Totals for Station:	133	48	182	230
Totals for Register:	133	48	230	230

Totals for Register:

PD Comments:

Review Comments:

Polling District Details

Constituency: Copeland

Printed: 28 September 2011

Borough Ward: Bootle

H Waberthwaite Portion

Register: H Waberthwaite Portion

Station: 11 H

Waberthwaite Village Hall, Waberthwaite, Millom

Access Difficulty: None

Access Comments:

	Houses	Postal	Electorate To Station	Total Electorate
Streets:				
1717 Bridge End, Broad oak	3	2	6	8
1718 Broad Oak	3	0	3	3
1720 Croft Villas	2	0	3	3
2676 Lonning End Cottages, Waberthwaite	2	0	3	3
1721 Lowther Street	8	2	10	12
2675 Mill Cottages, Broad Oak	2	0	3	3
1722 Newbiggin Cottages	6	1	6	7
1723 Waberthwaite	41	10	66	76
1732 West View	2	0	2	2
1733 Other Electors	1	0	0	0
Totals for Station:	70	15	102	117
Totals for Register:	70	15	117	117

PD Comments:

Review Comments:

Polling District Details

Printed: 28 September 2011

Constituency: Copeland

Borough Ward: Bootle

Register: I Corney Portion
I Corney Portion

Station: 12 I

Corney Parish Hall, Corney, Millom

Access Difficulty: None

Access Comments:

	Houses	Postal	Electorate To Station	Total Electorate
Streets:				
1734 Corney	27	9	40	49
2678 Park Nook, Waberthwaite	2	0	4	4
1742 Waberthwaite	15	3	27	30
1745 Other Electors	1	0	0	0
Totals for Station:	45	12	71	83
Totals for Register:	45	12	83	83

PD Comments:

Review Comments:

Polling District Details

Constituency: Copeland

Printed: 28 September 2011

Borough Ward: Bransty

L1

Register: L1

Station: 14 L1, L2

Bransty Primary School, Booth 1, Mona Road,
Whitehaven

Access Difficulty: None

Access Comments:

Streets:	Houses	Postal	Electorate To Station	Total Electorate
1786 Alexandra Terrace	8	0	12	12
1787 Bransty Road	9	2	14	16
2684 Bransty Villas, Bransty Road	6	2	9	11
1789 Brayton Terrace	6	3	5	8
1790 Commodore Street	9	5	10	15
1791 Countess Road	18	2	32	34
1792 Countess Terrace	11	2	15	17
1793 Earls Road	22	10	34	44
1794 Edgehill	11	5	10	15
1795 Henry Street	18	5	21	26
1796 Hugh Street	40	10	56	66
1797 Lonsdale Street	11	3	15	18
1798 Sea View	2	1	2	3
1799 St Georges Terrace	12	4	15	19
1800 The Square	10	5	8	13
1801 West View	11	3	16	19
1802 Other Electors	1	0	0	0
Totals for Station:	205	62	274	336
Totals for Register:	205	62	336	336

PD Comments:

Review Comments:

Polling District Details

Printed: 28 September 2011

Constituency: Copeland

Borough Ward: Bransty

L2

Register: L2

Station: 14 L1, L2

Bransty Primary School, Booth 1, Mona Road,
Whitehaven

Access Difficulty: None

Access Comments:

	Houses	Postal	Electorate To Station	Total Electorate
Streets:				
1803 Bransty Road	35	21	48	69
1806 Earls Road	40	11	66	77
1804 Highland View, Bransty Road	20	4	28	32
1807 The Green	50	19	78	97
1808 Other Electors	1	0	0	0
Totals for Station:	146	55	220	275
Totals for Register:	146	55	275	275

Totals for Register:

PD Comments:

Review Comments:

Polling District Details

Constituency: Copeland

Printed: 28 September 2011

Borough Ward: Bransty

L3

Register: L3

Station: 15 L3

Bransty Primary School, Booth 2, Mona Road,
Whitehaven

Access Difficulty: None

Access Comments:

Streets:	Houses	Postal	Electorate To Station	Total Electorate
1809 Beatty Close	10	4	7	11
1810 Beatty Road	6	1	13	14
1811 Bransty Road	47	9	73	82
1812 Brayton Road	38	6	61	67
1813 Haig Avenue	60	7	105	112
1814 Mona Road	2	0	2	2
1815 North Road	34	11	43	54
1816 South View Road	49	16	58	74
1817 The Close	22	3	33	36
1818 The Crescent	33	10	48	58
1819 Other Electors	1	0	0	0
Totals for Station:	302	67	443	510
Totals for Register:	302	67	510	510

PD Comments:

Review Comments:

Polling District Details

Printed: 28 September 2011

Constituency: Copeland

Borough Ward: Bransty

L4

Register: L4

Station: 16 L4, L5

St. James Community Centre, Booth 1, High Street,
Whitehaven

Access Difficulty: None

Access Comments:

Streets:	Houses	Postal	Electorate To Station	Total Electorate
1820 Aikbank Road	43	27	44	71
1821 Alder Close	9	3	19	22
1822 Ash Grove	16	4	26	30
1823 Beech Grove	10	5	17	22
1824 Brunlea Drive	7	3	15	18
1825 Coronation Drive	64	16	100	116
1826 Craig Drive	17	0	28	28
1827 Elizabeth Crescent	61	31	97	128
1828 Grant Drive	31	15	46	61
1829 Lonsdale Court	21	4	18	22
1830 Lonsdale Place, New Road	25	7	34	41
1831 Loop Road North	93	35	157	192
1832 New Road	16	5	25	30
1833 Oak Crescent	10	3	20	23
1834 Oakbank Avenue	19	3	37	40
1835 Rannerdale Drive	69	40	108	148
1836 Read Drive	18	3	29	32
1837 Rosemary Close	25	10	36	46
1838 Rowantree Close	18	7	25	32
1839 Sycamore Close	6	1	10	11
1840 Victoria Road	98	27	166	193
1841 Other Electors	1	0	0	0
Totals for Station:	677	249	1057	1306
Totals for Register:	677	249	1306	1306

Totals for Register:

PD Comments:

Review Comments:

Polling District Details

Constituency: Copeland

Printed: 28 September 2011

Borough Ward: Bransty

L5

Register: L5

Station: 16 L4, L5

St. James Community Centre, Booth 1, High Street,
Whitehaven

Access Difficulty: None

Access Comments:

Streets:	Houses	Postal	Electorate To Station	Total Electorate
1845 Albert Terrace	22	9	30	39
1846 Bransty Row	1	1	1	2
1847 Harras Road	1	0	2	2
2686 Herbert Hill, Wellington Row	5	2	7	9
1849 Ladypit Terrace	28	16	20	36
2687 Lonsdale House, North Shore	1	0	5	5
1851 Loop Road South	14	8	16	24
1852 Marine Terrace	6	5	11	16
1853 Oakbank	15	6	24	30
1854 Park View	4	0	9	9
1855 Victoria Place	3	0	6	6
1856 Victoria Road	1	0	0	0
1857 Wellington Row	13	5	14	19
1858 Woodbank	2	0	2	2
1859 York Terrace	8	2	10	12
1860 Other Electors	1	0	0	0
Totals for Station:	125	54	157	211

Totals for Register:

125 54 211 211

PD Comments:

Review Comments:

Polling District Details

Printed: 28 September 2011

Constituency: Copeland

Borough Ward: Bransty

L6

Register: L6

Station: 17 L6

Whitehaven Golf Course, Booth 1, Red Lonning,
Whitehaven

Access Difficulty: None

Access Comments:

	Houses	Postal	Electorate To Station	Total Electorate
Streets:				
1861 Broom Bank	44	18	59	77
1862 Burton High Close	41	8	63	71
1863 Coronation Houses, Harras Road	2	0	2	2
1864 Fern Court	7	3	10	13
1865 Fern Grove	31	21	36	57
1866 Fern Way	16	2	23	25
1867 Harras Dyke	4	0	9	9
1868 Harras Moor	2	3	1	4
1869 Harras Road	39	11	62	73
1872 Heather Close	9	5	8	13
1873 Holly Bank	85	23	98	121
1874 Juniper Grove	42	25	46	71
1875 Laurel Bank	80	35	124	159
1876 Laurel Court	8	5	9	14
1880 Spruce Grove	22	9	34	43
1881 Thistle Close	14	6	19	25
1882 Windsor Terrace, Harras Road	5	1	6	7
1883 Other Electors	1	0	0	0
Totals for Station:	452	175	609	784
Totals for Register:	452	175	784	784

Totals for Register:

PD Comments:

Review Comments:

Polling District Details

Constituency: Copeland

Printed: 28 September 2011

Borough Ward: Bransty

L7

Register: L7

Station: 18 L7

Moresby School, Booth 1, School Brow, Moresby Parks

Access Difficulty: None

Access Comments:


Streets:	Houses	Postal	Electorate To Station	Total Electorate
1884 Eagles Way	29	14	37	51
1885 Falcon Place	10	1	20	21
1886 Harrier Court	7	9	14	23
1887 Hawk Place	16	10	17	27
1888 Kestrel Grove	16	8	14	22
1889 Merlin Drive	44	24	62	86
1890 Moresby Parks	1	0	3	3
1877 Mountain View, Scilly Banks	13	4	12	16
1891 Osprey Gardens	24	11	49	60
1892 Parkfields Road	3	3	5	8
1893 Peregrine Close	7	7	5	12
1894 Quality Corner	1	2	2	4
1878 Round Close Park	14	4	27	31
1879 Scilly Banks	8	3	10	13
1895 Whinrigg Drive	11	3	25	28
1896 Other Electors	1	0	0	0
Totals for Station:	205	103	302	405

Totals for Register:

205 103 405 405

PD Comments:

Review Comments:



Polling District Details

Constituency: Copeland

Printed: 28 September 2011

Borough Ward: Cleator Moor North

M1

Register: M1

Station: 19 M1

Cleator Moor Nursery, Booth 1, Ennerdale Road,
Cleator Moor

Access Difficulty: None

Access Comments:

Streets:	Houses	Postal	Electorate To Station	Total Electorate
1897 Aldby Place	33	4	53	57
1898 Dent Place	42	8	58	66
1900 Ehen Place	10	1	13	14
1901 Ehen Road	36	8	55	63
1902 Ennerdale Road	62	13	83	96
1904 Frizington Road	20	5	30	35
1905 Greystone Avenue	11	1	16	17
1906 Greystone Place	40	15	65	80
1903 Greystone Terrace, Frizington Road	7	1	14	15
1907 Keir Hardie Avenue	44	16	70	86
1908 Lansbury Place	8	0	14	14
1909 Orchard Place	16	2	17	19
1910 Red Beck Park	51	23	58	81
1911 Robert Owen Avenue	36	8	49	57
1912 Robert Owen Place	6	0	13	13
1913 Wheatley Terrace, Ennerdale Road	4	1	6	7
1914 William Morris Avenue	28	5	40	45
1915 Other Electors	1	0	0	0
Totals for Station:	455	111	654	765
Totals for Register:	455	111	765	765

PD Comments:

Review Comments:

Polling District Details

Printed: 28 September 2011

Constituency: Copeland

Borough Ward: Cleator Moor North

M2

Register: M2

Station: 20 M2

Howgill Family Centre, Birks Road, Cleator Moor

Access Difficulty: None

Access Comments:

	Houses	Postal	Electorate To Station	Total Electorate
Streets:				
1916 Aldby Grove	7	4	17	21
1917 Aldby Lane	5	3	8	11
1919 Aldby Street	18	5	17	22
1920 Birks Road	127	28	142	170
1923 Cross North Street	2	0	3	3
1924 Crowgarth Close	36	11	46	57
1925 Daniels Close	4	2	3	5
1926 Dawson Street	8	4	13	17
1927 Duke Street	40	6	37	43
1928 Eleanors Way	7	0	7	7
1928 Ennerdale Road	41	6	44	50
1929 Ennerdale Road	5	4	5	9
1931 Furnace Court	20	5	39	44
1932 Heathcote Park	21	2	22	24
1933 Heather Bank	6	3	8	11
1934 Henry Street	36	5	38	43
1935 High Street	18	4	19	23
1938 Jacktrees Road	10	3	11	14
1939 James Street	10	3	8	11
1940 King Georges Close	29	5	26	31
1941 Mark Thompson Close	1	0	2	2
1942 Quarry Road	29	3	41	44
1943 Queen Street	3	0	4	4
1944 Union Street	16	0	20	20
1945 Wyndham Street	1	0	0	0
1946 Other Electors	500	106	580	686
Totals for Station:	500	106	580	686
Totals for Register:	500	106	580	686

Totals for Register:

PD Comments:

Review Comments:

Polling District Details

Constituency: Copeland

Printed: 28 September 2011

Borough Ward: Cleator Moor North

M3

Register: M3

Station: 21 M3

St Bega's R.C. Church Centre, Whitehaven Road,
Cleator Moor

Access Difficulty: None

Access Comments:

Streets:	Houses	Postal	Electorate To Station	Total Electorate
1957	2	0	4	4
1947 Border Avenue	26	6	57	63
1948 Bowthorn Road	100	19	124	143
1955 Brantwood Lane	8	4	14	18
1956 Chrysler Grove	3	0	5	5
1958 Coniston Park	58	29	56	85
1959 Crossfield Road	56	25	77	102
1962 Crossings Close	21	3	32	35
2690 Crown Place, Leconfield Street	2	0	4	4
1963 Eskdale Close	13	0	22	22
1964 Fir Garth	22	6	30	36
1965 Grizedale Close	11	6	15	21
2689 Hope Pit Cottages, Mill Hill	2	2	3	5
1967 Hopedene	27	8	35	43
1968 John Colligan Drive	39	7	70	77
1969 John Colligan Walk	22	6	29	35
1991 Keekle Mews, Whitehaven Road	8	3	5	8
1970 Layfield Lane	16	7	28	35
1971 Leconfield Street	50	19	56	75
1974 Litt Place	8	3	8	11
1975 Little Croft	9	6	15	21
1976 Mill Hill	147	30	221	251
2688 Montreal House, Crossfield Road	2	0	0	0
1977 Norbeck Park	67	16	110	126
2691 Oakdene, Sanderson Park	5	4	7	11
1978 Ruskin Place	11	5	14	19
1979 Sanderson Park	15	1	30	31
1982 Snowdon Avenue	22	5	37	42
1983 St Johns Close	13	0	21	21
1984 The Crescent	20	6	31	37
1985 The Hawthorns	13	3	25	28
1986 Threaplands	42	20	64	84
1987 Wastwater Close	12	3	20	23
1988 Weddicar Gardens	34	12	52	64
1989 Whinney Hill	15	2	26	28
1990 Whitehaven Road	38	6	63	69
1993 Other Electors	1	0	0	0
Totals for Station:	960	272	1410	1682
Totals for Register:	960	272	1682	1682

PD Comments:

Review Comments:

Polling District Details

Printed: 28 September 2011

Constituency: Copeland

Borough Ward: Cleator Moor South

O1

Register: O1

Station: 22 O1

Jubilee Hall, Cleator

Access Difficulty: None

Access Comments:

	Houses	Postal	Electorate To Station	Total Electorate
Streets:	23	18	30	48
2035	3	1	1	2
2695	10	0	13	13
2696	2	1	3	4
2697	20	13	23	36
2033 Acorn Bank	2	0	3	3
2034 Church Street	9	4	12	16
2051 Cleator Gate	5	2	9	11
2052 Croft Terrace	8	2	14	16
2039 Ehen Hall Gardens	5	4	9	13
2055 Flosch Meadows	18	2	24	26
2057 Hilden Road	11	0	27	27
2058 Howthorne Fields	4	0	4	4
2699 Ivy Cottages, Kiln Brow	33	5	43	48
2060 Kiln Brow	74	8	71	79
2062 Main Street	11	4	18	22
2065 Millers Walk	1	2	1	3
2066 Moor Row	12	3	18	21
2067 Old Hall	1	0	2	2
2038 Palmers Court	33	9	54	63
2068 Prospect Row	5	0	4	4
2698 The Old Reading Rooms, Kiln Brow	1	0	0	0
2069 Other Electors	291	78	383	461
Totals for Station:	291	78	383	461

Totals for Register:

PD Comments:

Review Comments:

Polling District Details

Constituency: Copeland

Printed: 28 September 2011

Borough Ward: Cleator Moor South

O2

Register: O2

Station: 23 O2, O3

Cleator Moor Nursery, Booth 2, Ennerdale Road,
Cleator Moor

Access Difficulty: None

Access Comments:

Streets:	Houses	Postal	Electorate To Station	Total Electorate
2072	8	2	14	16
2700	2	0	5	5
2701	2	0	6	6
2702	3	0	4	4
2070 Brookside	12	3	15	18
2077 Cross Grove	6	0	15	15
2080 Jacktrees Road	1	0	2	2
2081 Kinniside	1	1	2	3
2082 Trumpet Road	43	8	67	75
2083 Trumpet Terrace	78	23	104	127
2084 Other Electors	1	0	0	0
Totals for Station:	157	37	234	271
Totals for Register:	157	37	271	271

PD Comments:

Review Comments:

Polling District Details

Printed: 28 September 2011

Constituency: Copeland

Borough Ward: Cleator Moor South

O3

Register: O3

Station: 23 O2, O3 Cleator Moor Nursery, Booth 2, Ennerdale Road,
Cleator Moor

Access Difficulty: None

Access Comments:

	Houses	Postal	Electorate To Station	Total Electorate
Streets:				
2085 Croasdale Place	18	8	17	25
2704 Dentville, Ennerdale Road	2	0	2	2
2086 Ennerdale Road	51	6	79	85
2703 Fellside Flats, Ennerdale Road	6	0	5	5
2091 King Street	22	4	22	26
2092 Kinniside Place	20	3	25	28
2093 Lakeland View	5	7	3	10
2094 Princes Street	20	3	24	27
2095 Priory Drive	39	7	51	58
2096 Roper Street	7	1	14	15
2097 Sea View Place	19	2	25	27
2098 Towerson Street	21	3	27	30
2099 Trumpet Road	43	11	54	65
2100 Other Electors	1	0	0	0
Totals for Station:	274	55	348	403
Totals for Register:	274	55	403	403

Totals for Register:

PD Comments:

Review Comments:

Polling District Details

Constituency: Copeland

Printed: 28 September 2011

Borough Ward: Cleator Moor South

O4

Register: O4

Station: 24 O4

Cleator Moor Civic Hall and Masonic Centre, Market Square, Cleator Moor


Access Difficulty: None

Access Comments:

Streets:	Houses	Postal	Electorate To Station	Total Electorate
2101 Brierley Road	24	3	40	43
2102 Buckle Avenue	21	4	29	33
2103 Calder Crescent	25	5	39	44
2104 Clayton Avenue	90	15	131	146
2105 Cragg Road	50	5	91	96
2106 Earl Street	8	0	10	10
2107 Ennerdale Road	19	10	18	28
2108 Fletcher Street	20	1	23	24
2109 Greenthwaite	14	3	23	26
2110 High Street	11	1	9	10
2111 Highfield Road	27	7	40	47
2112 Holden Place	10	1	13	14
2113 Jacktrees Crescent	27	9	35	44
2114 Jacktrees Road	9	2	12	14
2115 Longbarrow	26	5	34	39
2116 Market Street	2	0	3	3
2117 Meadley Place	8	1	12	13
2118 Melbreak Avenue	60	16	71	87
2119 Montreal Avenue	41	10	56	66
2120 Montreal Close	16	2	25	27
2121 Stafford Court	26	10	13	23
2122 Thornfield Close	20	8	28	36
2123 Todholes Road	48	16	77	93
2124 Victoria Street	11	0	14	14
2125 Victoria Villas, Todholes Road	3	3	2	5
2126 Other Electors	1	0	0	0
Totals for Station:	617	137	848	985
Totals for Register:	617	137	985	985

PD Comments:

Review Comments:



Polling District Details

Constituency: Copeland

Printed: 28 September 2011

Borough Ward: Distington

AI

Register: AI

Station: 21 AI

Lowca Village Hall, Stamford Hill, Lowca

Access Difficulty: None

Access Comments:

Streets:	Houses	Postal	Electorate To Station	Total Electorate
647 Church View	4	0	9	9
648 Copperas Close	16	2	17	19
649 Croft Head View	36	17	56	73
650 Croft Terrace	4	2	4	6
651 East Croft Terrace	24	5	28	33
653 East Road	6	2	11	13
655 Ghyll Bank	8	0	10	10
656 Ghyll Grove	54	19	75	94
657 High Harrington	1	0	0	0
658 High Lowca	5	0	7	7
659 Lowca	14	2	33	35
662 Meadow View	64	25	96	121
663 Micklam Cottages, Lowca	5	0	10	10
664 Solway Road	29	7	45	52
666 Stamford Hill Avenue	3	0	9	9
665 Stamford Hill	20	1	38	39
2639 Syke Whinns Farm, Lowca	2	0	3	3
667 Vale View	46	8	84	92
668 West Croft Terrace	24	8	25	33
669 Other Electors	1	0	0	0
Totals for Station:	366	98	560	658

Totals for Register:

366 98 658 658

PD Comments:

Review Comments:

Polling District Details

Printed: 28 September 2011.

Constituency: Copeland

Borough Ward: Distington

AL

Register: AL

Station: 28 AL

Parton Village Hall, Foundry Road, Parton

Access Difficulty: None

Access Comments:

	Houses	Postal	Electorate To Station	Total Electorate
Streets:				
722 Bank Yard Road	11	0	23	23
723 Brewery Brow	14	5	21	26
728 Cliff Villas, Bank Yard Road	2	1	3	4
729 Eden Terrace, Bank Yard Road	4	0	5	5
730 Foundry Road	72	11	102	113
724 Hillcrest, Brewery Brow	4	4	4	8
732 Main Street	21	4	21	25
736 Moresby Terrace	7	2	5	7
734 Moresby	8	1	5	6
738 Sea View, Bank Yard Road	4	0	6	6
726 Smithy Cottages, Brewery Brow	2	0	3	3
731 Spout Houses, Foundry Road	3	2	1	3
739 The Square	4	1	6	7
740 Other Electors	1	0	0	0
Totals for Station:	157	31	205	236
Totals for Register:	157	31	236	236

Totals for Register:

PD Comments:

Review Comments:

Polling District Details

Constituency: Copeland

Printed: 28 September 2011

Borough Ward: Distington

AM

Register: AM

Station: 29 AM

28 Seven Acres, Parton, Whitehaven

Access Difficulty: Slight

Access Comments:

Streets:	Houses	Postal	Electorate To Station	Total Electorate
741 Bransty Road	1	0	2	2
742 Briscoe Crescent	28	10	40	50
743 Griffel Road	89	15	123	138
744 Firth View	14	5	18	23
745 Ramsey Drive	40	10	51	61
746 Ross View	10	3	14	17
747 Screel View	18	4	35	39
748 Seven Acres	80	16	108	124
749 Toll Bar Crescent	3	0	8	8
750 Other Electors	1	0	0	0
Totals for Station:	284	63	399	462

Totals for Register:

284 63 462 462

PD Comments:

Review Comments:

Polling District Details

Printed: 28 September 2011

Constituency: Copeland

Borough Ward: Distington

P1 Distington Portion
Register: P1 Distington Portion

Station: 25 P1, P2 Distington Community Centre, Church Road,
 Distington

Access Difficulty: None

Access Comments:

Streets:	Houses	Postal	Electorate To Station	Total Electorate
2127 Bankside	14	1	18	19
2128 Barfs Road	65	16	84	100
2129 Bargill Place	20	3	35	38
2130 Beck Green	12	3	21	24
2133 Belle Vue Crescent	8	4	11	15
2134 Boot Brow, Common End	8	4	14	18
2135 Central Avenue	36	11	56	67
2136 Chapel Street	10	0	16	16
2137 Church Close	20	4	20	24
2138 Church Road	27	1	43	44
2139 Common End	26	5	31	36
2142 Common Side	36	8	61	69
2145 Coronation Crescent	22	3	24	27
2146 Distington Park	15	4	23	27
2147 East View Road	18	4	28	32
2148 Ennerdale View	18	5	28	33
2149 Fox Hill	4	2	3	5
2150 Gilgarran View	9	4	9	13
2151 Glebe Lane	23	3	36	39
2152 Glebe Road	7	0	12	12
2153 Hawthorn Close	9	0	21	21
2154 Hayescastle Road	13	5	17	22
2155 Hill Crest	10	7	11	18
2156 Museum Villas	4	0	10	10
2157 Other Electors	1	0	0	0
Totals for Station:	435	97	632	729
Totals for Register:	435	97	729	729

Totals for Register:

PD Comments:

Review Comments:

Polling District Details

Constituency: Copeland

Printed: 28 September, 2011

Borough Ward: Distington

P2 Distington Portion

Register: P2 Distington Portion

Station: 25 P1, P2

Distington Community Centre, Church Road,
Distington

Access Difficulty: None

Access Comments:

Streets:	Houses	Postal	Electorate To Station	Total Electorate
2161	2	0	3	3
2189	2	1	3	4
2160 Distington	34	9	57	66
2166 Furnace Row	2	1	1	2
2167 Hinnings Road	94	35	124	159
2168 Howgate	1	0	2	2
2170 Kilnside	17	1	24	25
2171 Loop Road	11	3	20	23
2172 Main Street	93	48	108	156
2177 Midtown Close	9	4	8	12
2178 Mill Cottages	11	2	10	12
2179 Moresby Parks	1	1	1	2
2180 Pica	1	1	0	1
2184 Prospect View	15	7	16	23
2185 Rectory Place	2	0	3	3
2186 Rectory Square	10	1	18	19
2187 Skiddaw Crescent	16	6	21	27
2188 South View Road	8	1	13	14
2190 The Chestnuts	14	6	18	24
2191 Toll Bar Houses	14	3	20	23
2192 West View Road	26	8	30	38
2193 Other Electors	1	2	0	2
Totals for Station:	384	140	500	640
Totals for Register:	384	140	640	640

PD Comments:

Review Comments:

Polling District Details

Printed: 28 September 2011

Constituency: Copeland

Borough Ward: Distington

Q1 Pica Portion

Register: Q1 Pica Portion

Station: 26 Q1

51 Pica Cottages, Pica, Workington

Access Difficulty: None

Access Comments:

	Houses	Postal	Electorate To Station	Total Electorate
Streets:				
2195	5	6	6	12
2209	6	5	6	11
2194 Distington	7	4	10	14
2739 Freer Bank Villa, Gilgarran	2	0	5	5
2202 Gilgarran Park	23	8	34	42
2197 Gilgarran	27	5	38	43
2207 Pica Cottages	90	25	101	126
2203 Pica	16	10	23	33
2208 Pinewoods	35	21	53	74
2210 The Avenue	15	8	25	33
2211 Other Electors	1	0	0	0
Totals for Station:	227	92	301	393
Totals for Register:	227	92	393	393

Totals for Register:

PD Comments:

Review Comments:

Polling District Details

Constituency: Copeland

Printed: 28 September 2011

Borough Ward: Egremont North

R1 Bigrigg Portion

Register: R1 Bigrigg Portion

Station: 30 R1

Bigrigg Village Hall, Booth 1, Springfield Road,
Bigrigg

Access Difficulty: None

Access Comments:

Streets:	Houses	Postal	Electorate To Station	Total Electorate
2217	20	3	33	36
2230	2	0	5	5
2235	4	2	5	7
2707	4	1	7	8
2708	3	0	7	7
2216 Bankend View	39	6	60	66
2218 Cain Street	7	0	12	12
2219 Chapel Street	29	12	45	57
2220 Croftlands	64	16	93	109
2221 Downfield Lane	10	4	10	14
2222 Far Moor	11	6	13	19
2223 Fearon Street	1	0	2	2
2224 High Street	7	2	12	14
2705 Jubilee Cottages, Springfield Road	2	2	2	4
2226 Jubilee Gardens	19	4	28	32
2227 Moor Row	2	0	4	4
2228 New Street	3	0	4	4
2231 Orepit Houses	6	0	8	8
2233 Park View	4	3	3	6
2234 Peel Gardens	18	11	18	29
2236 Springfield Gardens	25	7	46	53
2238 Springfield Road	62	13	75	88
2240 St Johns Terrace	5	3	4	7
2706 The Reading Rooms, Springfield Road	9	2	12	14
2241 Tree Tops	6	2	13	15
2242 Woodend	13	4	22	26
2243 Other Electors	1	2	0	2
Totals for Station:	376	105	543	648
Totals for Register:	376	105	648	648

PD Comments:

Review Comments:

Polling District Details

Printed: 28 September 2011

Constituency: Copeland

Borough Ward: Egremont North

R2-2

Register: R2-2

Station: 31 R2-2, T

Moor Row School, Moor Row

Access Difficulty: None

Access Comments:

	Houses	Postal	Electorate To Station	Total Electorate
Streets:	4	0	7	7
2261	3	0	5	5
2265	5	2	7	9
2710	3	0	5	5
2254 Egremont Road	6	2	7	9
2257 Hensingham	1	0	2	2
2262 Mirehouse Road	18	8	40	48
2263 Montreal Place	20	7	38	45
2267 Pearson Close	1	0	0	0
2268 Other Electors	61	19	111	130
Totals for Station:	61	19	130	130

Totals for Register:

PD Comments:

Review Comments:

Polling District Details

Constituency: Copeland

Printed: 28 September 2011

Borough Ward: Egremont North

S1 Egremont Portion

Register: S1 Egremont Portion

Station: 67 S1

Egremont Bowling Club, Howbank Road, Egremont

Access Difficulty: None

Access Comments:

	Houses	Postal	Electorate To Station	Total Electorate
Streets:				
2273	6	4	7	11
2276	4	2	7	9
2279	3	0	7	7
2735	2	4	2	6
2269 Beech Avenue	19	5	28	33
2270 Clintz Road	37	14	61	75
2271 Copeland Avenue	23	7	29	36
2277 Gillfoot Avenue	16	3	27	30
2280 Gillfoot Road	47	13	49	62
2281 Green Moor Road	61	24	62	86
2282 Howbank Road	36	10	38	48
2283 Langhorn Court	25	13	32	45
2284 Longlands Close	12	5	18	23
2285 Mansion Gardens	9	6	10	16
2286 Old Smithfield	34	12	46	58
2287 Smithfield Road	54	15	69	84
2288 The Crescent	34	5	56	61
2289 Woodend	28	10	51	61
2290 Other Electors	1	0	0	0
Totals for Station:	451	152	599	751

Totals for Register:

451 152 751 751

PD Comments:

Review Comments:

Polling District Details

Printed: 28 September 2011

Constituency: Copeland

Borough Ward: Egremont North

S2 Egremont Portion
Register: S2 Egremont Portion

Station: 68 S2

Orgill Primary School, Southey Avenue, Egremont

Access Difficulty: None

Access Comments:

Streets:	Houses	Postal	Electorate To Station	Total Electorate
2298	3	6	0	6
2291 Ashlea Road	2	1	5	6
2292 Chaucer Avenue	20	5	27	32
2293 Coleridge Drive	26	1	45	46
2294 Croadalla Avenue	29	7	39	46
2296 Dryden Way	19	5	28	33
2299 Goldsmith Road	14	4	15	19
2303 James Park Homes	27	18	20	38
2300 Keats Drive	26	10	41	51
2301 Milton Road	37	13	44	57
2302 Shakespeare Avenue	30	10	42	52
2304 Southey Avenue	23	1	37	38
2305 Southey Walk	9	0	18	18
2306 Spenser Close	10	10	5	15
2308 Tennyson Drive	26	4	53	57
2309 The Elms	21	9	29	38
2310 The Ferns	28	0	49	49
2311 The Hollies	24	11	25	36
2312 The Larches	29	11	40	51
2313 The Laurels	17	3	23	26
2314 The Lilacs	23	4	47	51
2315 The Limes	34	6	63	69
2316 The Oaks	22	4	34	38
2317 The Rowans	41	9	70	79
2318 The Willows	61	22	75	97
2320 Whitegate Court	12	3	13	16
2319 Whitegate	22	8	22	30
2321 Wordsworth Close	36	6	57	63
2322 Other Electors	1	0	0	0
Totals for Station:	672	191	966	1157
Totals for Register:	672	191	1157	1157

Totals for Register:

PD Comments:

Review Comments:

Polling District Details

Constituency: Copeland

Printed: 28 September 2011

Borough Ward: Egremont North

T Moor Row Portion
 Register: T Moor Row Portion

Station: 31 R2-2, T Moor Row School, Moor Row

Access Difficulty: None

Access Comments:

Streets:	Houses	Postal	Electorate To Station	Total Electorate
2330	21	3	33	36
2711	4	3	4	7
2712	2	0	3	3
2713	3	0	4	4
2324 Church Street	42	8	64	72
2325 Dalzell Street	65	14	80	94
2326 High Moor Lane	5	0	7	7
2327 Hollins Park	42	7	69	76
2328 John Street	40	13	59	72
2329 Larch Court	21	15	34	49
2337 Penzance Street	66	9	87	96
2338 Railway Terrace	6	1	10	11
2339 Scalegill Place	15	9	18	27
2340 Scalegill Road	45	6	58	64
2342 West Spur	13	2	21	23
2343 Other Electors	1	0	0	0
Totals for Station:	391	90	551	641
Totals for Register:	391	90	641	641

PD Comments:

Review Comments:

Polling District Details

Printed: 28 September 2011

Constituency: Copeland

Borough Ward: Egremont South

U1-1

Register: U1-1

Station: 16 U1-1, U2-2

Methodist Church Hall, Chapel Street, Egremont

Access Difficulty: None

Access Comments:

Streets:	Houses	Postal	Electorate To Station	Total Electorate
2714	2	0	4	4
2376 Bank Lane	2	0	4	4
2344 Beck Green	94	26	96	122
2345 Bleach Green	5	1	11	12
2346 Braithwaite Court, Market Street	10	1	8	9
2348 Bridge End Park	13	1	17	18
2347 Bridge End	28	7	34	41
2349 Brisco Mount	76	23	88	111
2350 Brisco Road	26	5	34	39
2351 Chapel Street	16	4	15	19
2352 Christy Place	18	6	20	26
2353 Church Street	22	6	25	31
2354 Church View	36	8	37	45
2361 Croft Terrace	25	4	25	29
2362 Cross Side	12	6	18	24
2363 Dent View	97	30	130	160
2364 East Road	70	28	83	111
2371 Ehen Court Road	10	6	9	15
2372 Ehen Court, Ehen Court Road	0	0	0	0
2373 Lamb Lane	19	1	23	24
2374 Long Croft	21	6	29	35
2375 Main Street	68	3	60	63
2377 Market Place	3	0	2	2
2387 Mill Court, South Street	4	0	7	7
2378 North Road	64	18	69	87
2379 Oddfellows Terrace	5	0	11	11
2380 Old Bridge	10	3	14	17
2382 Riverside Drive	12	7	12	19
2383 Rowntree Gardens	17	9	13	22
2385 Salford Terrace, Main Street	4	0	5	5
2386 South Street	16	2	20	22
2388 Spedding Close	14	4	19	23
2384 St Bridgets Lane	9	0	11	11
2389 Station Close	34	20	28	48
2390 The Villas	10	1	19	20
2391 Vale View	19	2	12	14
2392 Windrigg Close	20	5	32	37
2393 Woodend	1	0	0	0
2394 Wyndham Place	9	0	16	16
2395 Wyndham Terrace	9	2	16	18
2396 Wyndham Way	14	4	13	17
2397 Other Electors	1	0	0	0
Totals for Station:	945	249	1089	1338
Totals for Register:	945	249	1338	1338

Totals for Register:

PD Comments:

Polling District Details

Constituency: Copeland

Printed: 28 September 2011

Borough Ward: Egremont South

U1-1

Register: U1-1

Station: 16 U1-1, U2-2

Methodist Church Hall, Chapel Street, Egremont

Review Comments:

Polling District Details

Printed: 28 September 2011

Constituency: Copeland

Borough Ward: Egremont South

U1-2

Register: U1-2

Station: 35 U1-2, U1-4

Masonic Hall, Booth 2, Bookwell, Egremont

Access Difficulty: None

Access Comments:

Streets:	Houses	Postal	Electorate To Station	Total Electorate
2398 Ashley Way	46	13	68	81
2400 Bookwell	19	22	36	58
2401 Castle Close	5	2	9	11
2402 Castle Villas	3	0	5	5
2403 Dale View Close	9	1	16	17
2404 Dale View Gardens	55	27	77	104
2410 Fell View Drive	52	9	81	90
2411 Greendykes	21	5	31	36
2413 Kings Drive	90	25	122	147
2414 Ling Road	34	13	37	50
2415 Parklands Drive	20	9	31	40
2416 Queens Drive	32	10	40	50
2417 Royal Drive	43	7	39	46
2418 Uldale View	20	2	31	33
2419 Westfield Drive	21	4	37	41
2420 Other Electors	1	0	1	1
Totals for Station:	471	149	661	810
Totals for Register:	471	149	810	810

Totals for Register:

PD Comments:

Review Comments:

Polling District Details

Constituency: Copeland

Printed: 28 September 2011

Borough Ward: Egremont South

U1-3

Register: U1-3

Station: 18 U1-3

St. Mary's Parish Centre, St. Bridget's Lane,
Egremont

Access Difficulty: None

Access Comments:

Streets:	Houses	Postal	Electorate To Station	Total Electorate
2425	12	6	18	24
2438	1	2	2	4
2421 Baybarrow Road	12	0	28	28
2422 Castle View	15	6	21	27
2423 Castle Walk	13	4	11	15
2424 Central Avenue	38	4	71	75
2426 Fair View	6	0	11	11
2715 Garth Bank, Central Avenue	2	0	2	2
2716 Gill Grove, Grove Road	2	3	2	5
2429 Grove Road	17	2	25	27
2434 Hagget End Close	14	7	11	18
2433 Hagget End	10	3	17	20
2435 High Lea	26	5	39	44
2437 Market Place	9	2	6	8
2439 Meadow View	22	7	43	50
2440 Nelson Square	26	3	46	49
2441 Park View	41	17	67	84
2442 Sandy Grove	8	1	11	12
2443 St Bridgets Lane	7	0	11	11
2444 Sunnyside	26	4	50	54
2445 Tower View	24	6	35	41
2446 Other Electors	1	0	0	0
Totals for Station:	332	82	527	609
Totals for Register:	332	82	609	609

PD Comments:

Review Comments:

Polling District Details

Printed: 28 September 2011

Constituency: Copeland

Borough Ward: Egremont South

U1-4

Register: U1-4

Station: 35 U1-2, U1-4

Masonic Hall, Booth 2, Bookwell, Egremont

Access Difficulty: None

Access Comments:

Streets:

2399 Black Ling
2746 Egremont

Totals for Station:

Houses	Postal	Electorate To Station	Total Electorate
6	0	11	11
9	4	13	17
15	4	24	28
15	4	28	28

Totals for Register:

PD Comments:

Review Comments:

Polling District Details

Constituency: Copeland

Printed: 28 September 2011

Borough Ward: Egremont South

U2-2

Register: U2-2

Station: 16 U1-1, U2-2

Methodist Church Hall, Chapel Street, Egremont


Access Difficulty: None

Access Comments:

Streets:	Houses	Postal	Electorate To Station	Total Electorate
2743	0	0	0	0
2458 Bleach Green	1	4	0	4
2460 Bridge End Park	13	6	12	18
2459 Bridge End	1	0	0	0
2461 Cringlethwaite	30	7	50	57
2462 Little Mill	10	5	15	20
1586 Mill Cottages	0	0	0	0
2463 Woodbank	33	16	39	55
2464 Other Electors	1	0	0	0
Totals for Station:	89	38	116	154
Totals for Register:	89	38	154	154

PD Comments:

Review Comments:



Polling District Details

Constituency: Copeland

Printed: 28 September 2011

Borough Ward: Ennerdale

V2

Register: V2

Station: 33 V2

Kirkland Mission, Kirkland, Frizington

Access Difficulty: None

Access Comments:

Streets:

2608 Pheasants Rise

2630 Rowrah

Totals for Station:

Houses	Postal	Electorate To Station	Total Electorate
4	2	5	7
5	5	7	12
9	7	12	19
<hr/>			
9	7	19	19

Totals for Register:

PD Comments:

Review Comments:

Polling District Details

Printed: 28 September 2011

Constituency: Copeland

Borough Ward: Ennerdale

X

Register: X

Station: 31 X

St. Mary's Church, Ennerdale, Cleator

Access Difficulty: None

Access Comments:

	Houses	Postal	Electorate To Station	Total Electorate
Streets:				
2511	4	0	6	6
2510 Church Cottages	4	0	7	7
2512 Ehen Garth	7	0	7	7
2520 Ennerdale	72	12	79	91
2527 Forest Houses	8	1	8	9
2528 Halle	3	2	6	8
2531 Kinniside	29	12	40	52
2536 Kirkland Road	7	5	9	14
2538 Lane Foot	2	0	1	1
2719 Lizza Brow, Kinniside	3	0	5	5
2539 Post Office Row	3	0	4	4
2611 Tom Butt Cottages	3	0	3	3
2624 Vicarage Lane	27	11	41	52
2540 Other Electors	1	0	0	0
Totals for Station:	173	43	216	259
Totals for Register:	173	43	259	259

Totals for Register:

PD Comments:

Review Comments:

Polling District Details

Constituency: Copeland

Printed: 28 September 2011

Borough Ward: Ennerdale

Y Lamplugh Portion
 Register: Y Lamplugh Portion

Station: 32 Y Lamplugh Village Hall, Lamplugh, Workington

Access Difficulty: None

Access Comments:

Streets:	Houses	Postal	Electorate To Station	Total Electorate
2720	3	3	0	3
2721	2	0	4	4
2722	2	0	0	0
2723	2	2	0	2
2724	4	0	7	7
2725	4	4	4	8
2726	2	0	3	3
2727	4	2	2	4
2728	3	1	1	2
2729	2	0	2	2
2730	6	2	6	8
2731	3	5	0	5
2732	2	0	1	1
2733	10	0	7	7
2541 Crossgates	25	14	21	35
2546 Lamplugh	116	37	160	197
2581 Ullock	1	3	0	3
2584 Other Electors	1	0	0	0
Totals for Station:	192	73	218	291
Totals for Register:	192	73	291	291

PD Comments:

Review Comments:

Polling District Details

Printed: 28 September 2011

Constituency: Copeland

Borough Ward: Ennerdale

Z Kirkland, Salter & Eskettportion
Register: Z Kirkland, Salter & Eskettportion

Station: 33 Z Kirkland Mission, Kirkland, Frizington

Access Difficulty: None

Access Comments:

	Houses	Postal	Electorate To Station	Total Electorate
Streets:	7	0	15	15
2588	5	0	6	6
2585 Bairds Crossing	5	0	9	9
2594 Kelton Croft	75	26	95	121
2595 Kirkland	16	9	18	27
2601 Lamplugh	3	2	5	7
2609 Red Beck Road	11	12	13	25
2610 Rowrah	9	0	17	17
2613 West Road	17	10	20	30
2616 Winder	1	0	0	0
2623 Other Electors	149	59	198	257
Totals for Station:	149	59	257	257

Totals for Register:

PD Comments:

Review Comments:

Polling District Details

Constituency: Copeland

Printed: 28 September 2011

Borough Ward: Frizington

AA1

Register: AA1

Station: 11 AA1

Masonic Hall, Frizington Road, Frizington

Access Difficulty: None

Access Comments:

Streets:	Houses	Postal	Electorate To Station	Total Electorate
2637	2	0	3	3
2638	3	0	2	2
37	18	10	24	34
32 Barkers Row	2	0	4	4
2651 Birks House, Parkside Road	2	1	2	3
33 Church Street	13	7	21	28
41 Coronation Drive	66	27	89	116
50 Frizington Road	109	17	136	153
51 Greenvale Court, Griffin Close	0	0	0	0
52 Griffin Close	48	15	60	75
53 Laurel Court, Rheda Park	2	3	2	5
82 Laurel Court, Rheda Park	0	0	0	0
54 Lingla Bank	38	11	51	62
55 Lingla Gardens	52	9	45	54
56 Lingley Fields	10	4	20	24
57 Lingley Road	23	14	33	47
58 Mill Street	51	12	71	83
60 Park Street	10	9	8	17
2650 Parkside Mews, Parkside Road	1	0	1	1
65 Parkside Road	14	3	17	20
39 Parkside	10	5	14	19
71 Queens Crescent	44	13	54	67
79 Rheda Close	51	28	88	116
81 Rheda Park	59	29	90	119
84 Rheda Terrace	13	10	12	22
48 Rheda	4	2	6	8
87 St Pauls Avenue	22	3	37	40
88 Vicarage Hill	24	15	41	56
89 Victoria Street	1	0	1	1
2736 Weavers Avenue	59	0	9	9
90 Other Electors	1	0	0	0
Totals for Station:	752	247	941	1188
Totals for Register:	752	247	1188	1188

PD Comments:

Review Comments:

Polling District Details

Printed: 28 September 2011

Constituency: Copeland

Borough Ward: Frizington

AA2

Register: AA2

Station: 12 AA2

St. Joseph's Church Hall, Yeathouse Road, Frizington

Access Difficulty: None

Access Comments:

Streets:	Houses	Postal	Electorate To Station	Total Electorate
104	1	0	2	2
2652 Ashville, Main Street	2	2	1	3
92 Dean Close	15	4	16	20
93 Dyke Nook	11	3	11	14
94 Dyke Street	10	6	8	14
95 Frizington Road	2	0	2	2
2653 Harris Terrace, Main Street	8	1	11	12
97 Kilbride Place	24	2	24	26
98 Lindow Street	12	1	12	13
99 Main Street	138	16	187	203
106 Martin Way, Lindow Street	4	1	5	6
107 Moffat Terrace	3	0	5	5
108 Moor Place	65	15	91	106
109 Newtown	75	8	117	125
110 Nook Street	1	0	2	2
111 Park Links, Frizington Road	5	2	7	9
2644 Primitive Villas, Main Street	8	0	10	10
113 Priory Close	29	7	38	45
114 Rydal Street	26	4	45	49
115 The Bungalows, Newtown	3	0	3	3
116 The Gardens	2	0	4	4
2655 The Result, Main Street	5	0	6	6
118 Vale View	6	0	9	9
2645 Wilson Terrace, Main Street	10	2	15	17
120 Winder Gate	17	2	17	19
121 Yeathouse Road	51	14	55	69
122 Other Electors	1	0	0	0
Totals for Station:	534	90	703	793
Totals for Register:	534	90	793	793

Totals for Register:

PD Comments:

Review Comments:

Polling District Details

Constituency: Copeland

Printed: 28-September 2011

Borough Ward: Frizington

M4

Register: M4

Station: 11 M4

Masonic Hall, Frizington Road, Frizington


Access Difficulty: None

Access Comments:

Streets:	Houses	Postal	Electorate To Station	Total Electorate
2631 Birks Road	3	1	5	6
Totals for Station:	3	1	6	6
Totals for Register:	3	1	6	6

PD Comments:

Review Comments:



Polling District Details

Constituency: Copeland

Printed: 28 September 2011

Borough Ward: Gosforth

AB1

Register: AB1

Station: 34 AB1, AB2

Gosforth Public Library, Gosforth Public Hall,
Gosforth

Access Difficulty: None

Access Comments:

Streets:	Houses	Postal	Electorate To Station	Total Electorate
125	3	0	3	3
129	4	1	4	5
130	3	0	5	5
134	7	2	4	6
136	8	4	7	11
137	7	3	4	7
124 Denton Park Court	13	12	10	22
123 Denton Park	41	13	52	65
126 Ellerslie Park	19	7	34	41
127 Ellerslie Terrace	5	0	5	5
128 Fell View Park	77	26	78	104
135 Hallbeck Place	10	2	9	11
138 Meadow Close	16	4	22	26
140 Meadowfield Grove	35	10	38	48
139 Meadowfield	74	36	92	128
141 Petton Place	7	1	12	13
142 Woodlands	6	1	8	9
143 Other Electors	1	0	0	0
Totals for Station:	336	122	387	509
Totals for Register:	336	122	509	509

PD Comments:

Review Comments:

Polling District Details

Printed: 28 September 2011.

Constituency: Copeland

Borough Ward: Gosforth

AB2

Register: AB2

Station: 34 AB1, AB2

Gosforth Public Library, Gosforth Public Hall,
Gosforth

Access Difficulty: None

Access Comments:

	Houses	Postal	Electorate To Station	Total Electorate
Streets:				
145	2	0	3	3
146	4	2	5	7
150	4	0	0	0
152	2	2	1	3
153	2	2	1	3
162	2	2	4	6
175	2	0	0	0
196	2	0	1	1
197	7	2	14	16
198	4	0	5	5
201	4	1	6	7
209	5	2	6	8
149 Beck Place	2	0	2	2
207 Bleng View, Wellington	2	0	2	2
155 Cherry Tree Cottages, The Square	2	0	2	2
151 Gosforth	136	47	188	235
195 Hallsenna	8	1	12	13
200 Ponsonby	1	0	2	2
156 The Square	5	0	2	2
202 Walkmill Gardens	13	8	16	24
204 Wasdale Road	10	8	18	26
203 Wasdale	1	1	1	2
209 Wellington	52	14	68	82
192 Whitecroft Nook, Whitecroft	3	3	1	4
213 Whitecroft	25	5	27	32
214 Other Electors	1	1	0	1
Totals for Station:	299	101	385	486
Totals for Register:	299	101	486	486

Totals for Register:

PD Comments:

Review Comments:

Polling District Details

Constituency: Copeland

Printed: 28 September 2011

Borough Ward: Gosforth

AC

Register: AC

Station: 35 AC

The Old School, Netherwasdale, Seascale

Access Difficulty: None

Access Comments:

Streets:	Houses	Postal	Electorate To Station	Total Electorate
230 Greendale Guest House, Wasdale Head	9	0	0	0
227 Wasdale Head	18	3	22	25
215 Wasdale	36	6	47	53
237 Other Electors	1	0	0	0
Totals for Station:	64	9	69	78
Totals for Register:	64	9	78	78

PD Comments:

Review Comments:

Polling District Details

Printed: 28 September 2011

Constituency: Copeland

Borough Ward: Gosforth

E3

Register: E3

Station: 42 E3

Calderbridge Village Hall, Booth 2, Calderbridge,
Seascale

Access Difficulty: None

Access Comments:

	Houses	Postal	Electorate To Station	Total Electorate
Streets:				
1658	2	2	2	4
2742 Blackbeck	1	0	2	2
1618 Calderbridge	51	0	79	79
1649 Calderbridge	4	0	6	6
2738 Fair Hill Cottages, Calderbridge	1	0	2	2
2737 Mill Cottage, Calderbridge	1	0	0	0
1650 Pelham Drive	11	2	17	19
1651 Ponsonby	25	12	33	45
2667 Wood View, Calderbridge	2	0	3	3
1659 Other Electors	1	0	0	0
Totals for Station:	99	16	144	160
Totals for Register:	99	16	160	160

Totals for Register:

PD Comments:

Review Comments:

Polling District Details

Constituency: Copeland

Printed: 28 September 2011

Borough Ward: Harbour

AD1

Register: AD1

Station: 45 AD1

St. James Community Centre, Booth 2, High Street,
Whitehaven

Access Difficulty: None

Access Comments:

Streets:	Houses	Postal	Electorate To Station	Total Electorate
238 Aviary Villas, Mosswell Terrace	2	0	4	4
239 Hicks Lane	1	0	0	0
240 High Street	12	0	22	22
243 Hilton Terrace	20	6	33	39
244 James Pit Road	3	0	4	4
245 Michael Street	6	2	7	9
246 Mosswell Terrace	7	3	7	10
2734 Olds Court, 16, Tangier Street	6	1	5	6
247 Peter Street	40	5	38	43
248 Pipers Court, High Street	13	1	11	12
249 Scotch Street	40	6	43	49
250 Solway View	15	1	26	27
251 St James Court, High Street	20	1	19	20
252 Tangier Street	8	0	9	9
242 The Kirk, High Street	6	2	7	9
253 Wellington Row	19	7	26	33
254 White Park	4	3	4	7
255 Windmill Brow	30	11	23	34
256 Other Electors	1	0	0	0
Totals for Station:	253	49	288	337
Totals for Register:	253	49	337	337

PD Comments:

Review Comments:

Polling District Details

Printed: 28 September 2011

Constituency: Copeland

Borough Ward: Harbour

AD2

Register: AD2

Station: 46 AD2, AD3, AD5

Masonic Hall, Duke Street, Whitehaven

Access Difficulty: None

Access Comments:

Streets:	Houses	Postal	Electorate To Station	Total Electorate
257 Addison Street	1	0	0	0
258 Albert Square	5	0	7	7
259 Birley Court	16	2	14	16
260 Catherine Street	8	3	11	14
261 Church Street	28	2	33	35
262 College Street	10	0	10	10
264 Duke Street	97	17	85	102
270 George Street	114	29	103	132
266 Globe House, Duke Street	11	2	10	12
271 King Street	3	0	3	3
272 Lowther Street	21	0	28	28
274 Michael Street	19	5	16	21
275 New Street	20	5	15	20
2656 Old Court House, Sandhills Lane	3	1	1	2
268 Pears House, Duke Street	24	3	13	16
276 Queen Street	47	3	42	45
279 Sandhills Court, Queen Street	20	6	19	25
281 Sandhills Lane	1	0	1	1
282 School House Court, Queen Street	10	5	6	11
283 Scotch Street	45	7	46	53
286 Senhouse Street	2	12	8	20
287 Solomon Court, Catherine Street	16	5	10	15
263 St Nicholas Court, College Street	5	0	0	0
288 Strand Street	13	0	9	9
289 Temple Terrace	3	0	6	6
291 The Harbour	1	0	1	1
290 Wellington Row	12	3	9	12
292 Other Electors	1	0	0	0
Totals for Station:	556	110	506	616

Totals for Register:

556 110 616 616

PD Comments:

Review Comments:

Polling District Details

Constituency: Copeland

Printed: 28 September 2011

Borough Ward: Harbour

AD3

Register: AD3

Station: 46 AD2, AD3, AD5

Masonic Hall, Duke Street, Whitehaven

Access Difficulty: None

Access Comments:

Streets:	Houses	Postal	Electorate To Station	Total Electorate
313 Acton Court	12	3	12	15
340 Admiral House, Strand Street	10	1	14	15
293 Albion Street	1	0	1	1
294 Calvins Court, Chapel Street	2	0	0	0
295 Castle Mews	9	2	7	9
297 Catherine Mews, Catherine Street	20	7	21	28
298 Catherine Mill, Catherine Street	32	16	17	33
296 Catherine Street	13	9	8	17
303 Chapel Street	5	3	3	6
305 Church Street	6	0	4	4
307 Church Street	7	0	11	11
308 Coates Lane	4	7	6	13
309 Cross Street	21	3	23	26
310 Dickinson Court, Chapel Street	33	14	18	32
311 Duncan Square, East Strand	8	1	6	7
320 Falcon Court, Irish Street	27	4	12	16
314 Flatt Walks	3	1	6	7
316 Golden Lion Court, Market Place	10	1	13	14
343 Harbourside, West Strand	13	0	11	11
300 Hilary Court, Catherine Street	12	0	14	14
301 Hilary Mews, Catherine Street	3	0	5	5
317 Howgill Court, Howgill Street	6	0	4	4
318 Howgill Street	14	1	20	21
319 Irish Street	24	9	35	44
323 James Street	6	2	5	7
324 King Street	12	2	8	10
325 Low Corkickle	2	0	4	4
326 Lowther Street	6	0	6	6
329 Market Place	6	0	6	6
330 Mill Street	31	5	33	38
331 Newtown	1	0	1	1
332 Queen Street	49	9	44	53
333 Richmond Terrace	11	3	17	20
334 Roper Court, Roper Street	10	2	9	11
335 Roper Street	30	7	35	42
336 Rudds Court, Roper Street	41	9	35	44
327 Rum Court, Lowther Street	4	0	3	3
338 Scotch Street	9	2	5	7
312 Slipway, East Strand	24	3	22	25
2657 St Nicholas Chambers, 17, Church Street	7	0	6	6
339 Strand Street	1	0	0	0
2744 Swingpump Lane	1	0	3	3
2749 The Old Brewery, Howgill Street	8	0	0	0
342 Trinity Court, Scotch Street	30	17	21	38
344 West Strand	1	0	0	0
315 Whitehaven Castle, Flatt Walks	33	10	35	45
2658 Wulstan Hall, 139, Queen Street	5	0	4	4
345 Other Electors	1	0	0	0

Polling District Details

Printed: 28 September 2011

Constituency: Copeland

Borough Ward: Harbour

AD3

Register: AD3

Station: 46 AD2, AD3, AD5 Masonic Hall, Duke Street, Whitehaven

Station: 46 AD2, AD3, AD5 Masonic Hall, Duke Street, Whitehaven

Access Difficulty: None

Access Comments:

Totals for Station:

624	153	573	726
-----	-----	-----	-----

0	153	0	0
---	-----	---	---

Totals for Register:

PD Comments:

Review Comments:

Polling District Details

Constituency: Copeland

Printed: 28 September 2011

Borough Ward: Harbour

AD4

Register: AD4

Station: 45 AD4, ADA1

St. Begh's R.C. Junior School, Coach Road,
Whitehaven

Access Difficulty: None

Access Comments:

Streets:	Houses	Postal	Electorate To Station	Total Electorate
348 Bega Court, Coach Road	3	0	2	2
349 Bega House, Coach Road	10	0	9	9
346 Castle Close	8	6	13	19
347 Clitheroe Drive	12	8	8	16
350 Coach Road	6	1	3	4
354 Crow Park, Loop Road South	6	3	9	12
351 Harcross Villas, Coach Road	3	0	2	2
355 James Drive	10	3	20	23
356 Loop Road South	7	2	12	14
357 Park Drive	29	16	36	52
358 Pendle Drive	7	3	8	11
359 Stonyhurst Drive	6	4	9	13
360 Whalley Drive	10	1	15	16
361 Woodstock Lane	26	13	27	40
362 Other Electors	1	0	0	0
Totals for Station:	144	60	173	233
Totals for Register:	144	60	233	233

PD Comments:

Review Comments:

Polling District Details

Printed: 28 September 2011

Constituency: Copeland

Borough Ward: Harbour

AD5

Register: AD5

Station: 46 AD2, AD3, AD5 Masonic Hall, Duke Street, Whitehaven

Access Difficulty: None

Access Comments:

Streets:

363 Harbour View
364 Other Electors

Totals for Station:

Houses	Postal	Electorate To Station	Total Electorate
8	4	9	13
1	0	0	0
9	4	9	13
9	4	13	13

Totals for Register:

PD Comments:

Review Comments:

Polling District Details

Constituency: Copeland

Printed: 28 September 2011

Borough Ward: Harbour

ADA1

Register: ADA1

Station: 45 AD4, ADA1

St. Begh's R.C. Junior School, Coach Road,
Whitehaven

Access Difficulty: None

Access Comments:

Streets:	Houses	Postal	Electorate To Station	Total Electorate
365 Back Corkickle	4	2	8	10
366 Calder Avenue	32	6	48	54
367 Corkickle	36	6	60	66
370 Esk Avenue	30	14	43	57
368 Flatt Walks	1	0	2	2
371 Foxhouses Road	47	15	62	77
374 Garlieston Court	15	3	20	23
372 Glenholme, Foxhouses Road	9	0	6	6
378 Hamilton Terrace	6	6	10	16
379 Inkerman Terrace	42	10	69	79
384 Laurel Bank, Foxhouses Road	3	0	6	6
385 Leathwaite	73	43	115	158
386 Station Terrace	3	0	5	5
387 The Gardens	50	9	70	79
388 The Retreat, Inkerman Terrace	4	5	7	12
389 Tower Hill	56	28	84	112
382 Tower House, Inkerman Terrace	3	3	3	6
383 Tower Mews, Inkerman Terrace	4	5	2	7
390 Victoria Terrace	6	3	11	14
391 Other Electors	1	0	0	0
Totals for Station:	425	158	631	789
Totals for Register:	425	158	789	789

PD Comments:

Review Comments:

Polling District Details

Printed: 28 September 2011

Constituency: Copeland

Borough Ward: Harbour

ADA2

Register: ADA2

Station: 46 ADA2, ADA3

**Ss. Gregory & Patrick's Catholic Community School,
Booth 1, Esk Avenue, Whitehaven**

Access Difficulty: None

Access Comments:

Streets:

392 Bleng Avenue
 393 Calder Avenue
 394 Esk Avenue
 395 Irt Avenue
 396 Pow Avenue
 397 Other Electors

Totals for Station:

	Houses	Postal	Electorate To Station	Total Electorate
	18	7	25	32
	66	16	110	126
	85	15	148	163
	26	9	47	56
	9	0	14	14
	1	0	0	0
Totals for Station:	205	47	344	391
Totals for Register:	205	47	391	391

Totals for Register:

PD Comments:

Review Comments:

Polling District Details

Constituency: Copeland

Printed: 28 September 2011

Borough Ward: Harbour

ADA3

Register: ADA3

Station: 46 ADA2, ADA3

Ss. Gregory & Patrick's Catholic Community School,
Booth 1, Esk Avenue, Whitehaven

Access Difficulty: None

Access Comments:


Streets:	Houses	Postal	Electorate To Station	Total Electorate
398 Acer Grove	7	3	16	19
399 Hensingham Road	1	0	2	2
400 Maple Grove	18	6	32	38
401 Valley Park	90	59	135	194
402 Willow Drive	11	5	14	19
403 Other Electors	1	0	0	0
Totals for Station:	128	73	199	272

Totals for Register:

128 73 272 272

PD Comments:

Review Comments:



Polling District Details

Constituency: Copeland

Printed: 28 September 2011

Borough Ward: Haverigg

AE

Register: AE

Station: 55 AE, AW1

St. Luke's Institute, Haverigg, Millom

Access Difficulty: None

Access Comments:

Streets:	Houses	Postal	Electorate To Station	Total Electorate
2659	2	0	4	4
2660	2	0	5	5
413	3	3	5	8
2662 Arnold Green, Port Haverigg Holiday Village	5	1	1	2
404 Atkinson Street	10	1	19	20
405 Bank End	5	2	4	6
406 Bankfield Road	20	0	34	34
407 Butterflowers Holiday Homes	40	7	9	16
408 Castle Terrace	10	4	6	10
409 Caton Street	7	5	7	12
410 Floyd Street	29	19	19	38
411 Glencoe Close	6	2	11	13
412 Green Street	7	4	4	8
414 Haverigg Road	4	2	6	8
416 Haws Lane	3	0	7	7
417 Main Street	98	36	90	126
420 Marine View, Haverigg Road	7	0	8	8
421 Moor End, Haverigg Road	4	2	5	7
2661 Moorbank Green, Port Haverigg Holiday Village	4	1	0	1
423 North Lane	10	5	11	16
424 Pepper Hall Walk	12	1	19	20
425 Poolside	32	10	46	56
428 Port Haverigg Holiday Village	63	4	25	29
432 Richmond Gardens	34	22	44	66
433 Sandham Lane	3	0	6	6
434 Sea View	13	2	22	24
435 Silverdale Street	27	2	43	45
436 St Lukes Road	18	6	23	29
437 Steel Green	1	0	4	4
438 The Front	29	5	23	28
439 Town Head	50	16	65	81
440 Waingate Bridge	9	6	10	16
441 Whitriggs Close, Haverigg Road	8	2	8	10
442 William Street	3	2	4	6
443 Willowside Park	31	6	65	71
444 Wilson Avenue	21	6	23	29
445 Other Electors	1	0	0	0
Totals for Station:	631	184	685	869
Totals for Register:	631	184	869	869

PD Comments:

Review Comments:

Polling District Details

Printed: 28 September 2011

Constituency: Copeland

Borough Ward: Haverigg

AW1 Kirksanton Portion

Register: AW1 Kirksanton Portion

Station: 55 AE, AW1

St. Luke's Institute, Haverigg, Millom

Access Difficulty: None

Access Comments:

Streets:	Houses	Postal	Electorate To Station	Total Electorate
1037 Bank Head	71	15	123	138
1038 Combe View	6	5	7	12
1040 North Lane	10	5	17	22
1041 Tarn Head	7	3	14	17
1042 Other Electors	1	0	0	0
Totals for Station:	95	28	161	189
Totals for Register:	95	28	189	189

Totals for Register:

PD Comments:

Review Comments:

Polling District Details

Constituency: Copeland

Printed: 28 September 2011

Borough Ward: Hensingham

AF

Register: AF

Station: 51 AF

Whitehaven Golf Course, Booth 2, Red Lonning,
Whitehaven

Access Difficulty: None

Access Comments:

Streets:	Houses	Postal	Electorate To Station	Total Electorate
446 Caldbeck Road	48	14	57	71
447 Carlton Drive	34	14	50	64
448 Church Lane	3	1	2	3
450 Cleator Moor Road	2	0	4	4
449 Coach Houses, Cleator Moor Road	2	0	5	5
451 Granville Close	6	0	9	9
452 Hensingham	5	0	9	9
453 Holly Terrace, Main Street	16	4	24	28
454 Horsfield Close	24	7	52	59
455 Jubilee Road	33	7	43	50
456 Main Street	17	1	23	24
457 Miterdale Close	36	13	47	60
458 Moresby Parks	1	0	2	2
461 Red Lonning	42	14	65	79
463 Thornton Road	34	9	47	56
464 Walkmill Court, Red Lonning	0	0	0	0
2674 Walkmill Gardens, Red Lonning	31	8	19	27
465 Winston Drive	22	14	19	33
466 Other Electors	1	0	0	0
Totals for Station:	357	106	477	583
Totals for Register:	357	106	583	583

PD Comments:

Review Comments:

Polling District Details

Printed: 28 September 2011

Constituency: Copeland

Borough Ward: Hensingham

AFA1

Register: AFA1

Station: 39 AFA1, AFA3

Hensingham Branch Library, Richmond Hill Road,
Whitehaven

Access Difficulty: None

Access Comments:

	Houses*	Postal	Electorate To Station	Total Electorate
	16	6	20	26
	20	3	26	29
	64	17	96	113
	2	0	2	2
	27	6	34	40
	34	5	60	65
	18	4	29	33
	34	11	53	64
	45	7	54	61
	2	0	4	4
	10	0	16	16
	14	6	15	21
	20	3	29	32
	1	0	0	0
Totals for Station:	307	68	438	506
	307	68	506	506

Totals for Register:

PD Comments:

Review Comments:

Polling District Details

Constituency: Copeland

Printed: 28 September 2011

Borough Ward: Hensingham

AFA2

Register: AFA2

Station: 40 AFA2

Richmond Pensioners Social Club, Overend Road,
Whitehaven

Access Difficulty: None

Access Comments:

	Houses	Postal	Electorate To Station	Total Electorate
Streets:				
482 Glenridding Walk	77	20	108	128
483 Martindale Close	33	7	46	53
484 Overend Road	23	4	42	46
485 Ullswater Avenue	119	31	156	187
486 Other Electors	1	0	0	0
Totals for Station:	253	62	352	414
Totals for Register:	253	62	414	414

PD Comments:

Review Comments:

Polling District Details

Printed: 28 September 2011

Constituency: Copeland

Borough Ward: Hensingham

AFA3

Register: AFA3

Station: 39 AFA1, AFA3 Hensingham Branch Library, Richmond Hill Road,
Whitehaven

Access Difficulty: None

Access Comments:

Streets:	Houses	Postal	Electorate To Station	Total Electorate
487 Main Street	26	6	39	45
488 Selby Terrace	14	6	17	23
489 West View	11	3	14	17
490 Other Electors	1	0	0	0
Totals for Station:	52	15	70	85
Totals for Register:	52	15	85	85

Totals for Register:

PD Comments:

Review Comments:

Polling District Details

Constituency: Copeland

Printed: 28 September 2011

Borough Ward: Hensingham

AFA4

Register: AFA4

Station: 41 AFA4

St. John's Church Hall, Egremont Road, Whitehaven

Access Difficulty: None

Access Comments:

Streets:	Houses	Postal	Electorate To Station	Total Electorate
491 Bedford Street	46	9	73	82
492 Bedford Villas, Egremont Road	5	0	11	11
493 Brook Bank	3	0	7	7
494 Cambridge Road	48	12	42	54
495 Cartgate Road	7	0	13	13
496 Church Hill	14	6	18	24
497 Dorset Close	8	1	11	12
498 Egremont Road	42	17	54	71
504 Garden Villas, Main Street	7	1	8	9
500 Hensingham House North, Egremont Road	10	0	8	8
505 Lincoln Road	28	12	42	54
506 Main Street	33	3	39	42
511 Mariners Way	13	3	25	28
512 Nursery Place	20	5	16	21
513 Ribton Moor Side	5	2	3	5
514 Rosebank	21	4	31	35
515 Springfield Villas, Egremont Road	4	0	6	6
516 St Johns Court	20	3	19	22
517 Suffolk Close	24	8	35	43
502 The Hill, Egremont Road	1	0	1	1
518 Victoria Villas, Egremont Road	5	3	4	7
520 West View	4	0	5	5
519 Westmorland Road	70	9	99	108
521 Other Electors	1	0	0	0
Totals for Station:	439	98	570	668
Totals for Register:	439	98	668	668

PD Comments:

Review Comments:

Polling District Details

Printed: 28 September 2011

Constituency: Copeland

Borough Ward: Hensingham

AFA5

Register: AFA5

Station: 42 AFA5

Community Hall, Sneckyeat Court, Hensingham

Access Difficulty: None

Access Comments:

	Houses	Postal	Electorate To Station	Total Electorate
Streets:				
522 Cambridge Road	56	11	84	95
523 Cumberland Road	56	11	93	104
524 Devon Road	54	13	69	82
525 Homewood Drive	16	4	14	18
526 Homewood Hill	29	0	15	15
527 Homewood Road	39	4	57	61
528 John Gaskell Court, Sneckyeat Road	42	14	27	41
537 Medical Residency, West Cumberland Hospital	3	0	0	0
536 Nurses Home, West Cumberland Hospital	71	0	27	27
529 Oxford Close	9	1	11	12
530 Sneckyeat Court	31	3	41	44
531 Sneckyeat Grove	57	8	84	92
532 Sneckyeat Road	35	12	49	61
533 The Groves	17	10	32	42
540 Other Electors	1	0	0	0
Totals for Station:	516	91	603	694
Totals for Register:	516	91	694	694

Totals for Register:

PD Comments:

Review Comments:

Polling District Details

Constituency: Copeland

Printed: 28 September 2011

Borough Ward: Hensingham

AFA6

Register: AFA6

Station: 43 AFA6

8 Rutland Avenue, Whitehaven


Access Difficulty: None

Access Comments:

Streets:	Houses	Postal	Electorate To Station	Total Electorate
541 Rutland Avenue	110	17	168	185
542 Other Electors	1	0	0	0
Totals for Station:	111	17	168	185
Totals for Register:	111	17	185	185

PD Comments:

Review Comments:



Polling District Details

Constituency: Copeland

Printed: 28 September 2011

Borough Ward: Hillcrest

AG1

Register: AG1

Station: 57 AG1

Red Lonning Community Centre, Booth 1, Caldbeck
Road, Whitehaven

Access Difficulty: None

Access Comments:

Streets:	Houses	Postal	Electorate To Station	Total Electorate
543 Ashleigh Place	14	7	20	27
544 Becksides	14	4	24	28
545 Cross Lane	33	16	43	59
546 Gill Close	12	5	12	17
547 Greenlands Avenue	27	18	31	49
548 Greenlands Close	18	7	17	24
549 Headlands Drive	41	11	70	81
550 Hensingham Road	24	14	34	48
551 Highfield Court	12	7	14	21
552 Highfields	34	15	53	68
553 Jericho Road	50	13	72	85
554 Loop Road South	34	20	40	60
555 Ribton Moor Side	4	2	5	7
556 Spring Bank	10	3	19	22
557 Springfield Avenue	84	35	117	152
558 Springfield Grove	32	11	42	53
559 The Crest	53	22	96	118
560 The Grange	11	3	30	33
561 Thornton Road	43	19	64	83
562 Wordsworth Road	21	10	28	38
563 Yewbank Lane	24	1	53	54
564 Other Electors	1	0	0	0
Totals for Station:	596	243	884	1127
Totals for Register:	596	243	1127	1127

PD Comments:

Review Comments:

Polling District Details

Printed: 28 September 2011

Constituency: Copeland

Borough Ward: Hillcrest

AG2

Register: AG2

Station: 58 AG2

Red Lonning Community Centre, Booth 2, Caldbeck
Road, Whitehaven

Access Difficulty: None

Access Comments:

Streets:	Houses	Postal	Electorate To Station	Total Electorate
565 Balmoral Road	108	41	150	191
566 Caldbeck Road	12	6	17	23
567 Carlton Drive	4	0	8	8
568 Chatsworth Drive	26	4	50	54
569 High Grove	18	8	24	32
570 Hillcrest Avenue	47	32	65	97
571 Johnson House, Hillcrest Avenue	11	10	0	10
572 Jubilee Road	19	6	22	28
573 Lansdowne Grove	13	0	27	27
574 Oakfield Court	13	4	17	21
575 Ruskin Drive	28	20	43	63
576 Sandhurst Drive	18	10	21	31
577 Sandringham Avenue	28	7	42	49
578 Seaview Drive	6	6	8	14
579 Standings Rise	26	16	40	56
580 Thornton Road	4	3	7	10
581 Winchester Drive	52	20	82	102
582 Windsor Court	7	1	12	13
583 Woodlands Avenue	39	9	71	80
584 Woodside Close	6	0	10	10
585 Other Electors	1	0	0	0
Totals for Station:	486	203	716	919
Totals for Register:	486	203	919	919

Totals for Register:

PD Comments:

Review Comments:

Polling District Details

Constituency: Copeland

Printed: 28 September 2011

Borough Ward: Holborn Hill

AH1

Register: AH1

Station: 56 AH1, AH2

Palladium Theatre, St. Georges Road, Millom

Access Difficulty: None

Access Comments:

Streets:	Houses	Postal	Electorate To Station	Total Electorate
586 Back Bay View	2	2	1	3
601 Bankside, Holborn Hill	8	0	12	12
587 Bay View	15	6	22	28
588 Butler Street	13	0	21	21
589 Cambridge Street	16	4	24	28
590 Castle View	13	8	17	25
591 Church Walk	15	5	16	21
594 Churchill Drive	33	9	56	65
595 Cleator Street	13	1	14	15
596 Duke Street	18	2	30	32
597 Fairfield Road	38	9	66	75
598 Festival Road	60	25	84	109
599 Finch Street	11	0	16	16
600 Holborn Hill	166	28	197	225
603 Liverpool Lodge, Holborn Hill	8	0	0	0
604 Red Lion Court, Holborn Hill	4	3	2	5
605 Other Electors	1	0	0	0
Totals for Station:	434	102	578	680
Totals for Register:	434	102	680	680

PD Comments:

Review Comments:

Polling District Details

Printed: 28 September 2011

Constituency: Copeland

Borough Ward: Holborn Hill

AH2

Register: AH2

Station: 56 AH1, AH2

Palladium Theatre, St. Georges Road, Millom

Access Difficulty: None

Access Comments:

Streets:	Houses	Postal	Electorate To Station	Total Electorate
613	1	0	4	4
606 Back Bay View	1	2	0	2
607 Holborn Terrace	3	2	4	6
608 Horn Hill	23	5	34	39
609 Huddleston Road	40	10	48	58
610 Kingsland Road	20	12	26	38
611 Leyfield Close	27	9	24	33
612 Meadowfield Drive	5	0	2	2
614 Munroe Avenue	10	3	17	20
615 Newton Terrace	9	0	17	17
616 Pannatt Hill	52	16	84	100
617 Peters Drive	3	0	5	5
618 Robinson Row	13	3	14	17
619 Salthouse Road	39	26	39	65
622 Sea View	6	0	8	8
623 Settle Street	42	11	57	68
624 St Georges Road	8	3	17	20
620 Station Mews, Salthouse Road	4	0	4	4
625 Station Road	1	2	1	3
626 Trinity Road	12	1	13	14
627 Victoria Street	42	12	56	68
628 Yarrfield Hall, Holborn Hill	8	0	9	9
629 Other Electors	1	0	0	0
Totals for Station:	370	117	483	600
Totals for Register:	370	117	600	600

Totals for Register:

PD Comments:

Review Comments:

Polling District Details

Constituency: Copeland

Printed: 28 September 2011

Borough Ward: Holborn Hill

AH3

Register: AH3

Station: 57 AH3

Black Combe Junior School, Moor Road, Millom


Access Difficulty: None

Access Comments:

Streets:	Houses.	Postal	Electorate To Station	Total Electorate
630	2	0	4	4
633	10	4	12	16
631 Grammerscroft	45	7	40	47
632 Hodgson Gardens	14	4	22	26
637 Moor Park	19	4	22	26
638 Moor Road	32	8	59	67
639 Moor Terrace	15	5	19	24
640 Mountbatten Way	47	8	71	79
641 Old Moor Close	10	6	11	17
642 Old Moor Gardens	14	2	22	24
643 Palmers Lane	43	11	51	62
644 Queens Park	96	23	120	143
645 Scales View	12	1	21	22
646 Other Electors	1	0	0	0
Totals for Station:	360	83	474	557
Totals for Register:	360	83	557	557

PD Comments:

Review Comments:



Polling District Details

Constituency: Copeland

Printed: 28 September 2011

Borough Ward: Kells

AN1

Register: AN1

Station: 50 AN1

Monkway School, Monkway Brow, Whitehaven

Access Difficulty: None

Access Comments:

Streets:	Houses	Postal	Electorate To Station	Total Electorate
751 Bentinck Row	6	3	4	7
752 Coach Road	1	0	2	2
755 College View	27	20	47	67
756 Ellisons Place	10	5	5	10
767 Ennerdale Terrace	1	0	2	2
757 Low Road	7	2	7	9
765 Meadow View	24	5	37	42
758 Meadow Villas, Low Road	2	0	3	3
770 Monkway Brow	58	20	88	108
772 Monkway Lodge, Low Monkway	2	0	3	3
769 Monkway Villas, Monkway	9	2	13	15
766 Monkway	3	4	4	8
774 Pottery Road	1	0	3	3
753 Steel Houses, Coach Road	2	0	2	2
773 The Ginns	5	1	4	5
754 The Rise, Coach Road	5	1	5	6
763 Woodbine Villas, Low Road	2	2	4	6
775 Other Electors	1	0	0	0
Totals for Station:	166	65	233	298
Totals for Register:	166	65	298	298

PD Comments:

Review Comments:

Polling District Details

Printed: 28 September 2011

Constituency: Copeland

Borough Ward: Kells

AN2

Register: AN2

Station: 49 AN2

Kells A.R.L.F.C. Social Club, Old Arrowthwaite,
Whitehaven

Access Difficulty: None

Access Comments:

Streets:	Houses	Postal	Electorate To Station	Total Electorate
776 Basket Road	78	20	122	142
777 Central Road	20	7	26	33
778 Harbour View	12	7	18	25
779 High Road	150	40	228	268
780 Hill Top Road	24	9	34	43
781 Monkway Cottages	32	9	45	54
782 Old Arrowthwaite	12	5	14	19
784 Ravenhill Lane	8	6	13	19
785 Ravenhill Road	4	2	4	6
786 Rosemary Gardens, Rosemary Lane	1	0	2	2
787 Rosemary Lane	6	5	6	11
788 Saltom Road	4	2	5	7
789 Solway Road	36	15	44	59
790 Thwaiteville	22	4	30	34
791 Other Electors	1	0	0	0
Totals for Station:	410	131	591	722
Totals for Register:	410	131	722	722

Totals for Register:

PD Comments:

Review Comments:

Polling District Details

Constituency: Copeland

Printed: 28 September 2011

Borough Ward: Kells

AN3

Register: AN3

Station: 51 AN3

St. Mary's Club, High Road, Whitehaven


Access Difficulty: None

Access Comments:

	Houses	Postal	Electorate To Station	Total Electorate
Streets:				
792 Central Road	56	16	80	96
793 Cliff Road	13	0	25	25
794 Ennerdale Terrace	55	13	68	81
795 High Road	83	17	124	141
796 Hill Top Road	49	4	80	84
797 Lawson Close	24	10	28	38
798 Low Kells	8	2	6	8
799 Mid Street	32	7	46	53
800 Monkway Brow	23	15	16	31
801 Monkway Court, Monkway Road	46	26	18	44
802 Monkway Road	3	0	9	9
803 North Row	53	8	76	84
804 Solway Road	38	11	67	78
805 South Row	40	8	48	56
806 West Row	18	8	25	33
807 White School Close	20	3	23	26
808 York Road	18	6	27	33
809 Other Electors	1	0	0	0
Totals for Station:	580	154	766	920
Totals for Register:	580	154	920	920

PD Comments:

Review Comments:



Polling District Details

Constituency: Copeland

Printed: 28 September 2011

Borough Ward: Millom Without

AU

Register: AU

Station: 82 AU

Thwaites Village Hall, The Green, Millom

Access Difficulty: None

Access Comments:

Streets:	Houses	Postal	Electorate To Station	Total Electorate
964 Beck Bank Cottages, Thwaites	3	0	3	3
965 Beckside, The Green	3	0	6	6
966 Cherry Tree Cottages, The Green	2	0	4	4
1010 Cooksons Cottage, Thwaites	2	0	1	1
968 Duddon Bridge	10	5	12	17
971 Duddon Court, Duddon Bridge	7	4	3	7
2740 Duddon Hall, Duddon Bridge	8	0	4	4
970 Duddon View, Duddon Bridge	7	0	5	5
975 Green Hill Road	3	1	6	7
976 Hallthwaites	21	6	32	38
977 Lady Hall	18	7	28	35
979 Low Beckstones, The Green	3	0	5	5
980 Meadow Cottage, The Green	2	0	5	5
991 Mid Beckstones, The Green	2	0	2	2
981 Mill Park, The Green	25	11	30	41
982 Post Office Terrace, The Green	2	0	0	0
983 Race Grove	12	3	19	22
985 Stonebridge Close	6	2	6	8
988 The Green	79	26	125	151
1007 Thwaites	30	6	55	61
1017 Whicham Valley	1	0	0	0
1008 Whicham	1	1	0	1
1018 Other Electors	1	0	0	0
Totals for Station:	248	72	351	423
Totals for Register:	248	72	423	423

PD Comments:

Review Comments:

Polling District Details

Printed: 28 September 2011

Constituency: Copeland

Borough Ward: Millom Without

AV The Hill Portion
 Register: AV The Hill Portion

Station: 83 AV: AW2 Village Hall, The Hill, Millom

Access Difficulty: None

Access Comments:

	Houses	Postal	Electorate To Station	Total Electorate
Streets:				
1019	2	2	2	4
1023	3	0	7	7
1020 Field View, The Hill	4	0	10	10
1021 Hodgson Terrace, The Hill	7	2	7	9
1022 Martin Terrace	1	0	2	2
1024 The Hill	94	33	124	157
1035 Underhill Cottages, The Hill	3	0	2	2
1036 Other Electors	1	0	0	0
Totals for Station:	115	37	154	191

Totals for Register:

PD Comments:

Review Comments:

Polling District Details

Constituency: Copeland

Printed: 28 September 2011

Borough Ward: Millom Without

AW2

Register: AW2

Station: 83 AV, AW2

Village Hall, The Hill, Millom

Access Difficulty: None

Access Comments:

Streets:	Houses	Postal	Electorate To Station	Total Electorate
1049	2	0	2	2
1050	2	2	1	3
1043 Kirksanton	4	0	6	6
1056 Silcroft	1	0	2	2
1055 Whicham	1	0	1	1
1058 Other Electors	1	0	0	0
Totals for Station:	11	2	12	14
Totals for Register:	11	2	14	14

PD Comments:

Review Comments:

Polling District Details

Printed: 28 September 2011

Constituency: Copeland

Borough Ward: Millom Without

AX

Register: AX

Station: 68 AX

Browfoot Room, Ulpha Village Hall, Ulpha

Access Difficulty: None

Access Comments:

	Houses	Postal	Electorate To Station	Total Electorate
Streets:				
1060	14	3	16	19
1059 Duddon Bridge	7	1	9	10
1063 Gunson Cottages, Ulpha	10	0	12	12
1066 Seathwaite	2	4	4	8
1068 The Crook, Ulpha	2	0	6	6
1067 Ulpha	49	11	48	59
1090 Other Electors	1	0	0	0
Totals for Station:	85	19	95	114
Totals for Register:	85	19	114	114

Totals for Register:

PD Comments:

Review Comments:

Polling District Details

Constituency: Copeland

Printed: 28 September 2011

Borough Ward: Millom Without

F2

Register: F2

Station: 64 K1

Town End Hall Farm, Whitbeck, Millom

Access Difficulty: None

Access Comments:

Streets:	Houses	Postal	Electorate To Station	Total Electorate
1776 Bootle Station	4	7	2	9
Totals for Station:	4	7	2	9
Totals for Register:	4	7	9	9

PD Comments:

Review Comments:

Polling District Details

Printed: 28 September 2011

Constituency: Copeland

Borough Ward: Millom Without

J Silecroft Portion

Register: J Silecroft Portion

Station: 75 J

Parish Hall, Main Street, Silecroft

Access Difficulty: None

Access Comments:

	Houses	Postal	Electorate To Station	Total Electorate
Streets:				
1746 Ash Bank	6	1	7	8
1747 Commerce Terrace	4	0	3	3
2680 Fox and Goose, Whicham	2	0	5	5
2681 Kellet House, Silecroft	3	0	2	2
1749 Main Street	13	2	21	23
1751 Silecroft	95	36	132	168
2682 The Nook, Silecroft	2	0	3	3
1771 Whicham Terrace	6	0	9	9
1757 Whicham	11	2	20	22
1772 Other Electors	1	0	0	0
Totals for Station:	143	41	202	243
Totals for Register:	143	41	243	243

Totals for Register:

PD Comments:

Review Comments:

Polling District Details

Constituency: Copeland

Printed: 28 September 2011

Borough Ward: Millom Without

K1 Whitbeck Portion

Register: K1 Whitbeck Portion

Station: 64 K1

Town End Hall Farm, Whitbeck, Millom

Access Difficulty: None

Access Comments:

Streets:	Houses	Postal	Electorate To Station	Total Electorate
1773 Bootle	1	0	0	0
2683 Summerhill Cottages, Whitbeck	2	1	2	3
1777 Whitbeck	26	12	45	57
1785 Other Electors	1	0	0	0
Totals for Station:	30	13	47	60
Totals for Register:	30	13	60	60

PD Comments:

Review Comments:

Polling District Details

Printed: 28 September 2011

Constituency: Copeland

Borough Ward: Millom Without

K2

Register: K2

Station: '85 K2

Brockbank Hall, Kirksanton, Cumbria

Access Difficulty: None

Access Comments:

Streets:

1051

2625 Kirksanton

1057 The Green

Totals for Station:

Houses	Postal	Electorate To Station	Total Electorate
4	9	0	9
29	19	63	82
12	3	17	20
45	31	80	111
45	31	111	111

Totals for Register:

PD Comments:

Review Comments:

Polling District Details

Constituency: Copeland

Printed: 28 September 2011

Borough Ward: Mirehouse

AY1

Register: AY1

Station: 62 AY1

Ss. Gregory & Patrick's Catholic Community School,
Booth 2, Esk Avenue, Whitehaven

Access Difficulty: None

Access Comments:

Streets:

1091 Duddon Close

1092 Scafell Close

1093 Snebro Road

1094 Whinlatter Road

1095 Other Electors

Totals for Station:

	Houses	Postal	Electorate To Station	Total Electorate
	17	7	26	33
	34	5	63	68
	69	14	109	123
	30	8	42	50
	1	0	0	0
Totals for Station:	151	34	240	274
Totals for Register:	151	34	274	274

Totals for Register:

PD Comments:

Review Comments:

Polling District Details

Printed: 28 September 2011

Constituency: Copeland

Borough Ward: Mirehouse

AY2

Register: AY2

Station: 63 **AY2, AYA1, AYA2** **St. Andrew's Church Hall, Meadow Road, Whitehaven**

Access Difficulty: None

Access Comments:

	Houses	Postal	Electorate To Station	Total Electorate
Streets:				
1096 Egremont Road	3	0	7	7
1097 Grisedale Close	47	11	84	95
1098 Herdus Road	63	23	88	111
1099 Meadow Road	22	9	28	37
1101 Pillar Road	3	4	0	4
1102 Steeple Close	16	9	29	38
1103 Tomlin Avenue	90	17	143	160
1104 Whinlatter Road	103	33	142	175
1105 Other Electors	1	0	0	0
Totals for Station:	348	106	521	627
Totals for Register:	348	106	627	627

Totals for Register:

PD Comments:

Review Comments:

Polling District Details

Constituency: Copeland

Printed: 28 September 2011

Borough Ward: Mirehouse

AYA1

Register: AYA1

Station: 63 AY2, AYA1, AYA2

St. Andrew's Church Hall, Meadow Road,
Whitehaven

Access Difficulty: None

Access Comments:

		Houses	Postal	Electorate To Station	Total Electorate
Streets:					
1106	Gable Road	51	16	81	97
1107	Hollins Close	26	8	49	57
1110	Kirkstone Road	81	19	128	147
1111	Manor Gardens	8	4	10	14
1112	Meadow Road	18	4	32	36
1108	The Hollins, Hollins Close	9	0	0	0
1113	Yewbarrow Close	17	7	37	44
1114	Other Electors	1	0	0	0
Totals for Station:		211	58	337	395
Totals for Register:		211	58	395	395

PD Comments:

Review Comments:

Polling District Details

Printed: 28 September 2011

Constituency: Copeland

Borough Ward: Mirehouse

AYA2

Register: AYA2

Station: 63 AY2, AYA1, AYA2 St. Andrew's Church Hall, Meadow Road,
Whitehaven

Access Difficulty: None
Access Comments:

	Houses	Postal	Electorate To Station	Total Electorate
Streets:				
1115 Bow Fell Road	49	16	76	92
1116 Chapel Close	14	3	24	27
1117 Dent Road	28	6	38	44
1118 Greystone Close	12	0	28	28
1119 Honister Road	65	9	116	125
1120 Link Road	8	3	10	13
1121 Meadow Road	15	2	43	45
1122 Orchard Court, Meadow Road	33	18	13	31
1123 Stanley View	21	8	40	48
1124 Other Electors	1	2	0	2
Totals for Station:	246	67	388	455
Totals for Register:	246	67	455	455

Totals for Register:

PD Comments:

Review Comments:

Polling District Details

Constituency: Copeland

Printed: 28 September 2011

Borough Ward: Mirehouse

AZ1

Register: AZ1

Station: 64 AZ1, AZ2

Seathwaite Community Centre, Booth 1, Seathwaite Avenue, Mirehouse

Access Difficulty: None

Access Comments:

Streets:	Houses	Postal	Electorate To Station	Total Electorate
1125 Ashness Close	20	4	24	28
1126 Borrowdale Road	71	13	117	130
1127 Castlerigg Close	13	3	19	22
1128 Derwentwater Road	72	16	105	121
1129 Lingmell Close	29	7	42	49
1130 Mirehouse Road	23	6	33	39
1131 Skiddaw Road	18	10	20	30
1132 Other Electors	1	0	0	0
Totals for Station:	247	59	360	419

Totals for Register:

247 59 419 419

PD Comments:

Review Comments:

Polling District Details

Printed: 28 September 2011

Constituency: Copeland

Borough Ward: Mirehouse

AZ2

Register: AZ2

Station: 64 AZ1, AZ2 Seathwaite Community Centre, Booth 1, Seathwaite Avenue, Mirehouse

Access Difficulty: None

Access Comments:

	Houses	Postal	Electorate To Station	Total Electorate
Streets:				
1140 Greenbank	1	0	2	2
1133 Kinniside Avenue	11	5	14	19
1134 Latrigg Road	47	10	54	64
1135 Meadow Road	89	26	121	147
1136 Melbreak Close	30	5	56	61
1137 Mirehouse Road	3	0	6	6
1141 Sandwith	1	0	3	3
1138 St Bees Road	3	3	44	47
1139 The Oval	48	14	73	87
1142 Other Electors	1	0	0	0
Totals for Station:	234	63	373	436
Totals for Register:	234	63	436	436

Totals for Register:

PD Comments:

Review Comments:

Polling District Details

Constituency: Copeland

Printed: 28 September 2011

Borough Ward: Mirehouse

AZ3

Register: AZ3

Station: 65 AZ3, AZ4

Seathwaite Community Centre, Booth 2, Seathwaite Avenue, Mirehouse

Access Difficulty: None

Access Comments:

Streets:	Houses	Postal	Electorate To Station	Total Electorate
1143 Burnmoor Avenue	70	12	107	119
1144 Coalgrove Road	16	0	26	26
1145 Copeland Avenue	50	9	79	88
1146 Dalegarth Avenue	20	1	32	33
1147 Meadow Road	69	11	105	116
1148 Uldale Road	7	2	10	12
1149 Other Electors	1	0	0	0
Totals for Station:	233	35	359	394

Totals for Register:

233 35 394 394

PD Comments:

Review Comments:

Polling District Details

Printed: 28 September 2011

Constituency: Copeland

Borough Ward: Mirehouse

AZ4

Register: AZ4

Station: 65 AZ3, AZ4

Seathwaite Community Centre, Booth 2, Seathwaite Avenue, Mirehouse

Access Difficulty: None

Access Comments:

	Houses	Postal	Electorate To Station	Total Electorate
Streets:				
1150 Croasdale Avenue	38	10	55	65
1151 Langdale Close	14	3	22	25
1152 Lorton Close	23	4	41	45
1153 Meadow Road	37	10	46	56
1154 Newlands Avenue	58	6	85	91
1155 Seathwaite Avenue	6	1	10	11
1156 Wasdale Close	50	13	60	73
1157 Other Electors	1	0	0	0
Totals for Station:	227	47	319	366
Totals for Register:	227	47	366	366

Totals for Register:

PD Comments:

Review Comments:

Polling District Details

Constituency: Copeland

Printed: 28 September 2011

Borough Ward: Moresby

AJ1 Moresby Park

Register: AJ1 Moresby Park

Station: 74 AJ1

Moresby School, Booth 2, School Brow, Moresby Parks

Access Difficulty: None

Access Comments:

Streets:	Houses	Postal	Electorate To Station	Total Electorate
670 Churchill Drive	36	10	60	70
671 Dent Road	10	2	17	19
672 Eden Drive	19	2	34	36
673 Fell View, Moresby Parks	2	0	4	4
674 High Moor Road	18	4	22	26
675 Low Moresby	1	2	0	2
682 Moresby Parks	154	47	217	264
676 Moresby	11	12	19	31
687 Quality Corner	11	4	18	22
690 Round Close	5	0	11	11
691 Rowntree Crescent	27	6	42	48
692 School Brow	4	2	9	11
693 Solway Road	36	7	55	62
694 Station Cottages, Moresby Parks	4	0	7	7
695 Tivoli Cottages, Moresby	6	7	6	13
696 Walkmill Close	13	18	18	36
697 Winston Close	5	2	6	8
698 Winston Terrace	16	2	19	21
699 Other Electors	1	0	0	0
Totals for Station:	379	127	564	691

Totals for Register:

379 127 691 691

PD Comments:

Review Comments:

Polling District Details

Printed: 28 September 2011

Constituency: Copeland

Borough Ward: Moresby

AJ2 Moresby Parks Portion

Register: AJ2 Moresby Parks Portion

Station: 74 AJ1

Moresby School, Booth 2, School Brow, Moresby
Parks

Access Difficulty: None

Access Comments:

Streets:

700 Oak Crescent
701 Rannerdale Drive
702 Other Electors

Totals for Station:

Houses	Postal	Electorate To Station	Total Electorate
7	2	18	20
25	4	49	53
1	0	0	0
33	6	67	73
33	6	73	73

Totals for Register:

PD Comments:

Review Comments:

Polling District Details

Constituency: Copeland

Printed: 28 September 2011

Borough Ward: Moresby

AK Moresby Portion
Register: AK

Station: 75 AK

Rosehill Barn, Moresby, Whitehaven


Access Difficulty: None

Access Comments:

Streets:	Houses	Postal	Electorate To Station	Total Electorate
703 Commongate	9	2	8	10
704 Howgate	26	8	26	34
710 Low Moresby	64	17	99	116
713 Manesty Rise	54	34	86	120
711 Roseneath Country House, Low Moresby	8	0	6	6
720 Tow Low Cottages, Low Moresby	4	1	2	3
721 Other Electors	1	0	0	0
Totals for Station:	166	62	227	289
Totals for Register:	166	62	289	289

PD Comments:

Review Comments:



Polling District Details

Constituency: Copeland

Printed: 28 September 2011

Borough Ward: Newtown

BA1

Register: BA1

Station: 58 BA1, BA2

St. James R.C. School, Lonsdale Road, Millom

Access Difficulty: None

Access Comments:

Streets:	Houses	Postal	Electorate To Station	Total Electorate
1235 Albert Street	159	30	233	263
1236 Crown Street	26	4	33	37
1237 Earl Street	9	0	15	15
1238 Estuary Close	22	8	29	37
1239 Furness Street	13	6	12	18
1240 Katherine Street	21	2	29	31
1241 King Street	23	6	22	28
1242 Lancashire Road	38	11	28	39
1243 Lapstone Road	19	2	27	29
1244 Lonsdale Road	86	18	113	131
1245 Millom Road	4	2	10	12
1246 Other Electors	1	0	0	0
Totals for Station:	421	89	551	640
Totals for Register:	421	89	640	640

PD Comments:

Review Comments:

Polling District Details

Printed: 28 September 2011

Constituency: Copeland

Borough Ward: Newtown

BA2

Register: BA2

Station: 58 BA1, BA2

St. James R.C. School, Lonsdale Road, Millom

Access Difficulty: None

Access Comments: :

	Houses	Postal	Electorate To Station	Total Electorate
Streets:				
1247 Lonsdale Terrace	9	0	11	11
1248 Lord Street	47	12	57	69
1249 Market Street	108	38	172	210
1252 Queen Street	21	5	27	32
1253 Wellington Street	93	23	96	119
1254 Other Electors	1	0	0	0
Totals for Station:	279	78	363	441
Totals for Register:	279	78	441	441

Totals for Register:

PD Comments:

Review Comments:

Polling District Details

Constituency: Copeland

Printed: 28 September 2011

Borough Ward: Newtown

BB1

Register: BB1

Station: 59 BB1

Millom Infant School, Booth 1, Lapstone Road, Millom

Access Difficulty: None

Access Comments:

Streets:	Houses	Postal	Electorate To Station	Total Electorate
1286	3	0	4	4
1255 Bassenthwaite Close	8	4	14	18
1256 Bedford Street	5	1	2	3
1257 Borwick Ralls	10	5	7	12
1260 Boundary Lane	1	2	0	2
1261 Bowness Road	25	11	36	47
1262 Buttermere Drive	30	10	47	57
1263 Castle Street	7	3	6	9
1264 Cook Road	26	12	29	41
1265 Cumberland Close	12	6	10	16
1266 Derwentwater Close	8	6	8	14
1267 Devonshire Bungalows	24	7	15	22
1268 Devonshire Close	12	2	23	25
1269 Devonshire Road	106	35	154	189
1274 Duddon Mews, Devonshire Road	14	2	9	11
1275 Egremont Street	19	10	24	34
1276 Ennerdale Close	5	2	8	10
1277 Haverigg Road	2	0	4	4
1278 Hope Street	21	2	24	26
1279 Langdale Close	6	4	4	8
1280 Lapstone Road	43	8	52	60
1282 Lincoln Street	3	2	5	7
1283 Lowther Road	100	36	145	181
1284 Mainsgate Road	55	19	70	89
1285 Market Square	4	0	1	1
1287 Nelson Street	39	9	49	58
1288 Nicholson Close	7	4	9	13
1289 Ruskin Close	9	4	15	19
1290 Other Electors	1	0	0	0
Totals for Station:	605	206	774	980

Totals for Register:

605 206 980 980

PD Comments:

Review Comments:

Polling District Details

Printed: 28 September 2011

Constituency: Copeland

Borough Ward: Newtown

BB2

Register: BB2

Station: 60 BB2

Millom Infant School, Booth 2, Lapstone Road, Millom

Access Difficulty: None

Access Comments:

	Houses	Postal	Electorate To Station	Total Electorate
Streets:				
1291	1	0	4	4
1300 Duddon Cottages, Rottington Road	8	0	8	8
1292 Newton Street	123	20	139	159
1293 Oxford Street	46	6	49	55
1294 Park Road	18	5	31	36
1295 Queen Street	15	0	16	16
1296 Richmond Street	5	2	6	8
1297 Rottington Cottages	4	2	5	7
1298 Rottington Green	6	0	6	6
1299 Rottington Road	2	2	1	3
1301 Rydal Close	5	2	5	7
1302 School Terrace	7	3	5	8
1303 Seathwaite Close	23	10	37	47
1304 St Georges Road	13	6	28	34
1311 St Georges Terrace	5	0	4	4
1312 Steel Green	3	0	1	1
1313 Surrey Street	44	9	55	64
1314 Thirlmere Close	16	3	25	28
1315 Wasdale Road	65	22	82	104
1316 Whinlatter Close	6	3	8	11
1317 Windermere Gardens	16	8	15	23
1318 Windsor Street	14	0	19	19
1319 Other Electors	1	0	0	0
Totals for Station:	446	103	549	652
Totals for Register:	446	103	652	652

Totals for Register:

PD Comments:

Review Comments:

Polling District Details

Constituency: Copeland

Printed: 28 September 2011

Borough Ward: Sandwith

BC2

Register: BC2

Station: 52 BC2, BDA4

The Lodge, Sandwith, Whitehaven

Access Difficulty: None

Access Comments:

Streets:	Houses	Postal	Electorate To Station	Total Electorate
1418 Quarry Bungalows, Sandwith	1	0	2	2
1414 Rottington Cottages, Rottington	6	5	3	8
1412 Rottington	19	17	17	34
1417 Sandwith	1	2	1	3
1419 Other Electors	1	0	0	0
Totals for Station:	28	24	23	47

Totals for Register:

28 24 47 47

PD Comments:

Review Comments:

Polling District Details

Printed: 28 September 2011

Constituency: Copeland

Borough Ward: Sandwith

BD

Register: BD

Station: 53 BD

Greenbank Community Centre, Gameriggs Road,
Whitehaven

Access Difficulty: None

Access Comments:

	Houses	Postal	Electorate To Station	Total Electorate
Streets:				
1420 Bowness Road	54	8	75	83
1421 Burnt Houses, Low Road	4	0	9	9
1422 Gameriggs Road	20	2	28	30
1423 Greenbank Avenue	34	4	56	60
1425 Low Road	2	2	2	4
1426 Rose Cottage, Low Road	2	0	4	4
1428 Valley View Road	37	8	44	52
1429 Woodhouse Road	7	3	5	8
1430 Other Electors	1	0	0	0
Totals for Station:	161	27	223	250
Totals for Register:	161	27	250	250

Totals for Register:

PD Comments:

Review Comments:

Polling District Details

Constituency: Copeland

Printed: 28 September 2011

Borough Ward: Sandwith

BDA1

Register: BDA1

Station: 54 BDA1, BDA2, BDA3

St. Peter's Parish Hall, Woodhouse, Whitehaven

Access Difficulty: None

Access Comments:

Streets:	Houses	Postal	Electorate To Station	Total Electorate
1431 Greenbank	1	0	1	1
1432 St Bees Road	1	0	2	2
1433 Other Electors	1	0	0	0
Totals for Station:	3	0	3	3
Totals for Register:	3	0	3	3

PD Comments:

Review Comments:

Polling District Details

Printed: 28 September 2011

Constituency: Copeland

Borough Ward: Sandwith

BDA2

Register: BDA2

Station: 54 BDA1, BDA2, BDA3

St. Peter's Parish Hall, Woodhouse, Whitehaven

Access Difficulty: None

Access Comments:

	Houses	Postal	Electorate To Station	Total Electorate
Streets:				
1434 Coniston Road	14	4	27	31
1435 Crummock Avenue	54	7	77	84
1436 Fleswick Avenue	45	8	76	84
2750 Ladstock Grove	13	0	0	0
1437 Wastwater Road	36	3	34	37
1438 Windermere Road	114	11	143	154
1439 Woodhouse Road	29	8	30	38
2748 Woodville Way	18	2	0	2
1440 Other Electors	1	0	0	0
Totals for Station:	324	43	387	430
Totals for Register:	324	43	430	430

Totals for Register:

PD Comments:

Review Comments:

Polling District Details

Constituency: Copeland

Printed: 28 September 2011

Borough Ward: Sandwith

BDA3

Register: BDA3

Station: 54 BDA1, BDA2, BDA3 St. Peter's Parish Hall, Woodhouse, Whitehaven

Access Difficulty: None

Access Comments:

Streets:	Houses	Postal	Electorate To Station	Total Electorate
1441 Brakeside Gardens	67	6	72	78
1442 Buttermere Avenue	104	28	165	193
1443 Crummock Avenue	15	0	22	22
1444 Fell View Avenue	58	13	66	79
1445 Fliswick Avenue	64	8	80	88
1446 Grasmere Avenue	46	7	65	72
1447 High Road	1	0	1	1
1448 Lakeland Avenue	68	11	105	116
1450 Loweswater Avenue	35	3	58	61
1451 Rydal Avenue	16	3	26	29
1452 Snaefell Terrace	42	5	76	81
1453 Other Electors	1	0	0	0
Totals for Station:	517	84	736	820
Totals for Register:	517	84	820	820

PD Comments:

Review Comments:

Polling District Details

Printed: 28 September 2011

Constituency: Copeland

Borough Ward: Sandwith

BDA4

Register: BDA4

Station: 52 BC2, BDA4

The Lodge, Sandwith, Whitehaven

Access Difficulty: None

Access Comments:

	Houses	Postal	Electorate To Station	Total Electorate
Streets:				
1454 Aikbank Cottages, Sandwith	2	1	2	3
1463 Aikbank, Sandwith	11	4	2	6
1456 Crofffoot	12	4	18	22
1457 Geelong Terrace	6	3	5	8
1458 Johnson Close	5	0	11	11
1460 Lowther Court, Sandwith	4	2	6	8
1470 Newtown Barn, Sandwith	2	0	3	3
1467 Newtown, Sandwith	1	0	3	3
1462 Rottington Road	7	0	14	14
1459 Sandwith	62	24	94	118
1476 Spout House, Sandwith	7	0	15	15
1477 Summer Hill, Sandwith	3	0	6	6
1478 Other Electors	1	0	0	0
Totals for Station:	123	38	179	217
Totals for Register:	123	38	217	217

Totals for Register:

PD Comments:

Review Comments:

Polling District Details

Constituency: Copeland

Printed: 28 September 2011

Borough Ward: Seascale

AO Drigg Portion

Register: AO Drigg Portion

Station: 77 AO

Drigg Parish Hall, Drigg, Holmrook

Access Difficulty: None

Access Comments:

	Houses	Postal	Electorate To Station	Total Electorate
Streets:				
815	2	0	2	2
822	1	0	2	2
814 Drigg	66	7	108	115
828 Old Shore Road	6	3	8	11
829 Shore Road	1	0	3	3
830 Station Road	15	2	27	29
831 Stubble Green	18	6	28	34
832 Summer View	4	1	4	5
833 Wray Head	16	8	16	24
834 Other Electors	1	0	0	0
Totals for Station:	130	27	198	225
Totals for Register:	130	27	225	225

PD Comments:

Review Comments:

Polling District Details

Printed: 28 September 2011

Constituency: Copeland

Borough Ward: Seascale

AP1 Holmrook Portion

Register: AP1 Holmrook Portion

Station: 78 AP1

Reading Room, Holmrook, Cumbria

Access Difficulty: None

Access Comments:

	Houses	Postal	Electorate To Station	Total Electorate
Streets:	3	0	6	6
2679	6	1	10	11
841	50	17	69	86
846	20	6	35	41
835 Carleton	3	0	7	7
838 Drigg	4	0	1	1
847 Meadow View	11	4	18	22
848 Saltcoats	9	4	13	17
851 Smithy Banks	6	2	7	9
853 The Square	1	0	0	0
854 Other Electors	113	34	166	200
Totals for Station:	113	34	200	200
Totals for Register:	113	34	200	200

Totals for Register:

PD Comments:

Review Comments:

Polling District Details

Constituency: Copeland

Printed: 28 September 2011

Borough Ward: Seascale

AP2 Holmrook Portion

Register: AP2

Station: 78 AP2

Reading Room, Holmrook, Cumbria

Access Difficulty: None

Access Comments:

Streets:	Houses	Postal	Electorate To Station	Total Electorate
860	7	0	13	13
873 Irton	34	12	43	55
871 Mountain View, Irton	2	0	6	6
875 Other Electors	1	0	0	0
Totals for Station:	44	12	62	74
Totals for Register:	44	12	74	74

PD Comments:

Review Comments:

Polling District Details

Printed: 28 September 2011

Constituency: Copeland

Borough Ward: Seascale

AQ1 Eskdale Portion

Register: AQ1 Eskdale Portion

Station: 79 AQ1. AR Eskdale Village Hall, Eskdale, Holmrook

Access Difficulty: None

Access Comments:

	Houses	Postal	Electorate To Station	Total Electorate
Streets:				
876 Birker Moor	4	0	2	2
877 Eskdale	77	13	92	105
885 Gatesyde Place	9	4	11	15
886 Hillside, Eskdale	3	1	0	1
887 New Close	12	4	11	15
888 Nursery End, Eskdale	3	0	2	2
880 Randle How, Eskdale	2	0	2	2
889 Rigg Cottages, Eskdale	3	0	0	0
890 Rose Dykes, Eskdale	1	0	2	2
892 Other Electors	1	0	0	0
Totals for Station:	115	22	122	144
Totals for Register:	115	22	144	144

Totals for Register:

PD Comments:

Review Comments:

Polling District Details

Constituency: Copeland

Printed: 28 September 2011

Borough Ward: Seascale

AQ2 Part Of
 Register: AQ2 Part Of

Station: 79 AQ2 Eskdale Village Hall, Eskdale, Holmrook

Access Difficulty: None

Access Comments:

	Houses	Postal	Electorate To Station	Total Electorate
Streets:				
893 Irton	9	1	14	15
895 Key How, Irton	7	3	3	6
896 Other Electors	1	0	0	0
Totals for Station:	17	4	17	21
Totals for Register:	17	4	21	21

PD Comments:

Review Comments:

Polling District Details

Printed: 28 September 2011

Constituency: Copeland

Borough Ward: Seascale

AR Boot Portion
 Register: AR Boot Portion

Station: 79 AQ1. AR Eskdale Village Hall, Eskdale, Holmrook

Access Difficulty: None

Access Comments:

	Houses	Postal	Electorate To Station	Total Electorate
Streets:	49	23	45	68
899	9	6	6	12
905	4	0	2	2
907	2	2	0	2
904 Church Lane	1	0	0	0
908 Other Electors	65	31	53	84
Totals for Station:	65	31	84	84
Totals for Register:	65	31	84	84

PD Comments:

Review Comments:

Polling District Details

Constituency: Copeland

Printed: 28 September 2011

Borough Ward: Seascale

AS1 Santon Bridge Portion

Register: AS1 Santon Bridge Portion

Station: 80 AS1

Irtton With Santon Institute, Santon Bridge, Holmrook

Access Difficulty: None

Access Comments:

	Houses	Postal	Electorate To Station	Total Electorate
Streets:				
910 Irtton	63	8	59	67
920 Mount Pleasant, Irtton	2	0	3	3
919 Santon Bridge	2	0	0	0
929 Santon Cottages, Santon	2	0	2	2
930 Santon Village, Santon	7	0	3	3
921 Santon	12	4	18	22
932 Other Electors	1	0	0	0
Totals for Station:	89	12	85	97

Totals for Register:

89 12 97 97

PD Comments:

Review Comments:

Polling District Details

Printed: 28 September 2011

Constituency: Copeland

Borough Ward: Seascale

AS2

Register: AS2

Station: 80 AS2

Irtön With Santon Institute, Santon Bridge, Holmrook

Access Difficulty: None

Access Comments:

Streets:

2632 Gosforth

2753 Irtön

2634 Santon

931 Wasdale

Totals for Station:

	Houses	Postal	Electorate To Station	Total Electorate
	1	0	2	2
	1	0	0	0
	1	0	3	3
	7	3	10	13
	10	3	15	18
Totals for Register:	10	3	18	18

Totals for Register:

PD Comments:

Review Comments:

Polling District Details

Constituency: Copeland

Printed: 28 September 2011

Borough Ward: Seascale

BE1

Register: BE1

Station: 87 BE1

St. Cuthbert's Church Hall, The Banks, Seascale

Access Difficulty: None

Access Comments:

Streets:	Houses	Postal	Electorate To Station	Total Electorate
1493	2	0	4	4
1479 Albert Street	2	2	1	3
1497 Burnett House, The Banks	15	0	7	7
1480 Caldersyde, The Banks	6	2	11	13
1501 Chatsworth House, The Banks	3	0	2	2
1481 Crescent Cottages	3	0	3	3
1485 Drigg Road	38	25	42	67
1482 Drigg	3	0	5	5
1503 Fern Bank, The Banks	2	2	2	4
1504 Gardner Hall, The Banks	11	2	7	9
1486 Green Close	12	1	13	14
1487 Links Crescent	25	4	32	36
1507 Lonsdale House, The Banks	4	2	3	5
1509 Newlands House, The Banks	3	0	4	4
1488 Railway Terrace	12	2	12	14
1489 Rueberry Drive	10	5	13	18
1490 Sea View, Drigg Road	4	1	4	5
1492 Seacroft Terrace	5	3	6	9
1511 Sella Bank, The Banks	2	2	2	4
1494 South Parade	10	0	9	9
1495 Stanley Villas, Drigg Road	2	0	4	4
1496 The Banks	51	25	75	100
1515 The Bridles	6	0	3	3
1516 The Crescent	6	3	8	11
1518 The Fairways	30	16	35	51
1519 Wasdale Park	81	29	86	115
1520 Other Electors	1	0	0	0
Totals for Station:	349	126	393	519

Totals for Register:

349 126 519 519

PD Comments:

Review Comments:

Polling District Details

Printed: 28 September 2011

Constituency: Copeland

Borough Ward: Seascale

BE2

Register: BE2

Station: 88 BE2

Seascale Primary School, Croft Head Road, Seascale

Access Difficulty: None

Access Comments:

Streets:	Houses	Postal	Electorate To Station	Total Electorate
1531	3	0	8	8
1549	7	4	6	10
1552	2	0	3	3
1523 Black How	9	4	7	11
1524 Brown Bank, Gosforth Road	2	0	3	3
1525 Conlston Avenue	55	23	67	90
1537 Court Gardens, Hallsenna Road	2	0	3	3
1526 Coveness Bank	4	0	5	5
1527 Croft Head Road	13	8	10	18
1528 Cross Lanes	12	2	20	22
1529 Eskdale Avenue	13	3	26	29
1530 Fell View Road	8	5	8	13
1532 Gosforth Road	84	33	113	146
1535 Hallsenna Lane	6	2	8	10
1536 Hallsenna Road	32	8	41	49
1539 Highfield Close	11	5	11	16
1522 How End, Black How	4	0	0	0
1543 Lingmell Courtyard, Gosforth Road	13	0	3	3
1544 Lingmell Crescent	34	13	44	57
1545 Lingmell Wood	4	0	8	8
1540 Lingmell	9	6	11	17
1546 Santon Way	71	29	100	129
1547 Scale Villas, Gosforth Road	4	0	6	6
1548 Scawfell Crescent	30	5	39	44
1551 Seascale Park	31	13	43	56
1553 The Drive	3	0	7	7
1554 Wastwater Rise	20	8	33	41
1555 Whole House Road	21	6	27	33
1556 Other Electors	1	0	2	2
Totals for Station:	508	177	662	839

Totals for Register:

508 177 839 839

PD Comments:

Review Comments:

Polling District Details

Constituency: Copeland

Printed: 28 September 2011

Borough Ward: St Bees

BC1 St. Bees Portion

Register: BC1 St. Bees Portion

Station: 0 BC1

St Bees Youth Centre, Outrigg, St. Bees

Access Difficulty: None

Access Comments:

Streets:	Houses	Postal	Electorate To Station	Total Electorate
1344	12	2	21	23
1396	11	5	16	21
1397	3	0	1	1
1320 Abbey Farm	13	7	18	25
1327 Abbey Road	21	4	35	39
1328 Abbey Vale	36	25	45	70
1331 Abbots Cottages, Beach Road	2	0	2	2
1329 Abbots Way	16	5	15	20
1330 Bay View	19	10	15	25
1332 Beach Road	8	0	7	7
1358 Bega Flats, Main Street	4	1	1	2
1387 Blythe Place, Sea Mill Lane	4	0	7	7
1337 Coronation Terrace, Egremont	3	2	3	5
1338 Coulderton	1	2	0	2
1336 Cross Hill	5	2	4	6
1346 Egremont Road	12	11	10	21
1339 Ellerbeck Barns, Egremont	4	2	5	7
1360 Fairladies Barn, Main Street	5	0	0	0
1347 Fairladies	87	35	84	119
1348 Finkle Street	20	8	26	34
1349 Firth Drive	15	8	20	28
1326 Flatt House, Abbey Road	2	1	3	4
2666 Grainger House, 82, Main Street	3	0	4	4
1350 Grindal Place	6	2	8	10
1351 High House Road	24	6	28	34
1367 Hillside	5	5	7	12
1341 How Man, Egremont	2	2	2	4
1354 Lonsdale Terrace	6	0	3	3
1355 Main Street	141	32	179	211
1352 Meadow House, High House Road	12	2	3	5
1364 Monks Hill	6	7	7	14
1365 Nethertown Road	19	7	30	37
1343 Outrigg Road	4	3	5	8
1366 Outrigg	26	18	28	46
1376 Peckmill	7	5	5	10
1377 Prioory Road	17	8	22	30
1378 Richmond Crescent	6	2	14	16
1379 Sandwich	7	4	11	15
1388 Sea Mill Lane	42	14	54	68
1391 Sea View	17	4	24	28
1333 Seacote Gardens, Beach Road	1	0	1	1
1393 Seacote Park	3	0	4	4
1394 Seacroft Drive	44	7	73	80
1395 Solway Rise	12	0	14	14
1405 Station Road	7	2	9	11
1383 Tarnflatt Cottages, Sandwich	2	0	2	2
1407 The Crofts	45	13	66	79
1335 Tomlin House, Beach Road	4	2	2	4

Polling District Details

Printed: 28 September 2011

Constituency: Copeland

Borough Ward: St Bees

BC1 St. Bees Portion
Register: BC1 St. Bees Portion

Station: 0 BC1 St Bees Youth Centre, Outrigg, St. Bees

Station: 0 BC1 St Bees Youth Centre, Outrigg, St. Bees

Access Difficulty: None

Access Comments:

		9	4	11	15
1408	Vale View	4	0	15	15
1409	Victoria Terrace, Beach Road	2	2	0	2
1389	West View, Sea Mill Lane	4	2	.3	5
1385	Woodside Mews, Sandwith	1	0	1	1
1410	Other Electors	791	283	973	1256
Totals for Station:		20	283	38	38

Totals for Register:

PD Comments:

Review Comments:

Polling District Details

Constituency: Copeland

Printed: 28 September 2011

Borough Ward: St Bees

R2-1 Northern Portion

Register: R2-1 Northern Portion

Station: 88 R2-1

Bigrigg Village Hall, Booth 2, Springfield Road,
Bigrigg


Access Difficulty: None

Access Comments:

Streets:	Houses	Postal	Electorate To Station	Total Electorate
2246	5	0	6	6
2249	11	3	22	25
2244 Bank End	2	2	2	4
2247 Bigrigg	2	2	2	4
2248 Hensingham	1	0	2	2
2709 Quarry Cottages, Bank End	2	0	4	4
2253 Other Electors	1	0	0	0
Totals for Station:	24	7	38	45
Totals for Register:	24	7	45	45

PD Comments:

Review Comments:



Polling District Review - Summary of representations received

Anne Bradshaw Copeland Disability Forum – “We discussed this consultation at a recent meeting and would like to point out that we, together with SCDG, visited all polling stations and gave comprehensive advice and recommendations last year. Not all of our recommendations were implemented. We would urge that they are now implemented and that the Council comply with the Equality Act. Please let CDF know the outcome of this consultation.”

Anonymous – Town Hall, Whitbeck is not a viable polling station, these voters should attend Silecroft Village Hall which is just 5 minutes down the road. The Town Hall is a private house which is not accessible.

David Polhill, Parish Clerk Gosforth and Ponsonby Parish Council's – Calderbridge Polling Station suits most electors.

Egremont Town Council – Happy with existing polling arrangements.

Keith Hitchin – Waberthwaite & Corney Parish Council wishes to keep both of the existing polling stations.

Polling District Review - Summary of representations received

Anne Bradshaw Copeland Disability Forum – “We discussed this consultation at a recent meeting and would like to point out that we, together with SCDG, visited all polling stations and gave comprehensive advice and recommendations last year. Not all of our recommendations were implemented. We would urge that they are now implemented and that the Council comply with the Equality Act. Please let CDF know the outcome of this consultation.”

Anonymous – Town Hall, Whitbeck is not a viable polling station, these voters should attend Silecroft Village Hall which is just 5 minutes down the road. The Town Hall is a private house which is not accessible.

David Polhill, Parish Clerk Gosforth and Ponsonby Parish Council's – Calderbridge Polling Station suits most electors.

Egremont Town Council – Happy with existing polling arrangements.

Keith Hitchin – Waberthwaite & Corney Parish Council wishes to keep both of the existing polling stations.