






National Indicators


Report Author: 1 Admin
Report Type: PI Report
Generated on: 07 May 2009












PI Status	
	This PI is significantly below target.
	This PI is slightly below target.
	This PI is on target.
	This PI cannot be calculated.
	This PI is a data-only PI.













Adult Health & Well-being and Tackling Exclusion and Promoting Equality







PI Code & Short Name	2008/09	2008/09	Traffic Light Icon	Notes & History Latest Note
	Value	Target		
NI 137 Healthy life expectancy at age 65	Data will be obtained from the Place Survey			
NI 138 Satisfaction of people over 65 with both home and neighbourhood	Data will be obtained from the Place Survey			
NI 139 The extent to which older people receive the support they need to live independently at	Data will be obtained from the Place Survey			

PI Code & Short Name	2008/09	2008/09	Traffic Light Icon	Notes & History Latest Note
	Value	Target		
home				
NI 140 Fair treatment by local services	Data will be obtained from the Place Survey			

Local Economy and Environmental Sustainability















PI Code & Short Name	2008/09	2008/09	Traffic Light Icon	Notes & History Latest Note
	Value	Target		
BV109a NI 157a Processing of planning applications: Major applications	84.20%	65.00%		
BV109b NI 157b Processing of planning applications: Minor applications	84.40%	70.00%		
BV109c NI 157c Processing of planning applications: Other applications	94.40%	85.00%		
BV199d NI 196 Improved street and environmental cleanliness – fly tipping	383	500		
NI 154 Net additional homes provided	14	230		Very low level of completions recorded by Building Control (88). 48 flats demolished on Woodhouse plus 26 flats at Pow Beck Court. Net Increase of 14
NI 155 Number of affordable homes delivered (gross)	0	40		
NI 156 Number of households living in temporary accommodation	4	8		
NI 159 Supply of ready to develop housing sites	109.4%	100.0%		Annual figure only. SHLAA completion date August 2009
NI 170 Previously developed land that has been vacant or derelict for more than 5 years	8.06%	5.00%		Rhodia site (66ha) not yet included (closed 2005)

PI Code & Short Name	2008/09	2008/09	Traffic Light Icon	Notes & History Latest Note
	Value	Target		
NI 179 Value for money – total net value of ongoing cash-releasing value for money gains that have impacted since the start of the 2008-09 financial year	275			
NI 180 The number of changes of circumstances which affect customers' HB/CTB entitlement within the year.	Unable to report the data			
NI 181 Time taken to process Housing Benefit/Council Tax Benefit new claims and change events	Unable to report the data			
NI 182 Satisfaction of business with local authority regulation services	20%	25%		
NI 184 Food establishments in the area which are broadly compliant with food hygiene law	6	15		
NI 185 CO2 reduction from local authority operations	Baseline data currently being collected			
NI 187(i) Tackling fuel poverty – % of people receiving income based benefits living in homes with a low energy efficiency rating: (i) Low energy efficiency	10%			
NI 187(ii) Tackling fuel poverty – % of people receiving income based benefits living in homes with a low energy efficiency rating: (ii) High energy efficiency	23%			
NI 188 Planning to Adapt to Climate Change	Baseline data currently being collected			
NI 191 Residual household waste per household (kilograms)	571	930		
NI 192 Percentage of household waste sent for reuse, recycling and composting	34.40%	36.00%		
NI 193 Percentage of municipal waste land filled	67.45%	64.00%		

PI Code & Short Name	2008/09	2008/09	Traffic Light Icon	Notes & History Latest Note
	Value	Target		
NI 194 Air quality – % reduction in NOx and primary PM10 emissions through local authority's estate and operations	Baseline data currently being collected			
NI 195a Improved street and environmental cleanliness (levels of litter, detritus, graffiti and fly posting): Litter	4%	2%		
NI 195b Improved street and environmental cleanliness (levels of litter, detritus, graffiti and fly posting): Detritus	13%	2%		
NI 195c Improved street and environmental cleanliness (levels of litter, detritus, graffiti and fly posting): Graffiti	2%	2%		
NI 195d Improved street and environmental cleanliness (levels of litter, detritus, graffiti and fly posting): Fly-posting	0%	2%		
NI 197 Improved Local Biodiversity – proportion of Local Sites where positive conservation management has been or is being implemented	18%			County group have provided NI figure - 32% to be used by all Districts

Stronger and Safer Communities

PI Code & Short Name	2008/09	2008/09	Traffic Light Icon	Notes & History Latest Note
	Value	Target		
NI 1 % of people who believe people from different backgrounds get on well together in their local area	Data will be obtained from the Place Survey			
NI 2 % of people who feel that they belong to their neighbourhood	Data will be obtained from the Place Survey			
NI 3 Civic participation in the local area	Data will be obtained from the Place Survey			

PI Code & Short Name	2008/09	2008/09	Traffic Light Icon	Notes & History Latest Note
	Value	Target		
QoL23 NI 4 % of people who feel they can influence decisions in their locality	Data will be obtained from the Place Survey			
NI 5 Overall/general satisfaction with local area	Data will be obtained from the Place Survey			
NI 6 Participation in regular volunteering	Data will be obtained from the Place Survey			
NI 8 Adult participation in sport and active recreation	Data will be obtained from the Active People Survey			
NI 10 Visits to museums and galleries	37482.0			
NI 14 Avoidable contact: the proportion of customer contact that is of low or no value to the customer	30.0%	40.0%		
NI 17 Perceptions of anti-social behaviour	Data will be obtained from the Place Survey			
NI 21 Dealing with local concerns about anti-social behaviour and crime issues by the local council and police	Data will be obtained from the Place Survey			
NI 22 Perceptions of parents taking responsibility for the behaviour of their children in the area	Data will be obtained from the Place Survey			
NI 23 Perceptions that people in the area treat one another with respect and consideration	Data will be obtained from the Place Survey			
NI 27 Understanding of local concerns about anti-social behaviour and crime issues by the local council and police	Data will be obtained from the Place Survey			
NI 37 Awareness of civil protection arrangements in the local area	Data will be obtained from the Place Survey			
NI 41 Perceptions of drunk or rowdy behaviour as a problem	Data will be obtained from the Place Survey			
NI 42 Perceptions of drug use or drug dealing as a problem	Data will be obtained from the Place Survey			

PI Code & Short Name	2008/09	2008/09	Traffic Light Icon	Notes & History Latest Note
	Value	Target		