



Copeland LDF Evidence Document

Village Services Survey

October 2010

North East Copeland

Contents

Introduction	3
Copeland Village Services Survey – Summary	5
Appendix - Maps and Tables showing Services available in each village	7
Arlecdon and Rowrah	8
Asby.....	10
Beckermet.....	12
Bigrigg	14
Braystones.....	16
Calder Bridge.....	18
Cleator.....	20
Common End.....	22
Coulderton	24
Distington.....	26
Drigg.....	28
Ennerdale Bridge.....	30
Frizington	32
Gilgarran.....	34
Haile	36
Hallthwaites	38
Haverigg	40
Holmrook	42
Keekle.....	44
Kirkland	46
Kirksanton	48
Lamplugh.....	50

Low Moresby.....	52
Lowca	54
Middletown.....	56
Moor Row	58
Moresby Parks	60
Nethertown.....	63
Parton.....	65
Pica	67
Sandwith	69
Seascale.....	71
St. Bees.....	73
The Green.....	75
The Hill	77
Thornhill.....	79
Wilton.....	81

Introduction

Purpose of the Survey

Planning Policy Statement 7 – Sustainable Development in Rural Areas states that local planning authorities should identify, in their development plans, the centres which provide the best access to essential local services and employment opportunities. These ‘Local Service Centres’ might be a country town, a single large village or a group of villages. New development should be focused in or near to these centres.

This survey establishes the level of services and employment opportunities available in each of the borough’s settlements and will therefore inform the settlement hierarchy that makes up part of the Copeland LDF Core Strategy.

The report itself is merely a statement of fact and does not draw any conclusions as to which settlements should be designated as local centres. This work will be carried out as part of the preparation of the LDF Core Strategy document itself.

All settlement boundaries are as per the Copeland Local Plan 2001-2016.

Methodology

All of the settlements included in the study were visited during August & September 2010 and details of the number, type and location of all services within the defined settlement boundary (where present) were noted on a standard form. This information has been collated in the following way:

- a table summarising the level of services in each settlement
- The location of each facility has been plotted using GIS software onto OS mapping and the maps and supporting tables can be found in the Appendix

Copeland Village Services Survey – Summary (September 2010)

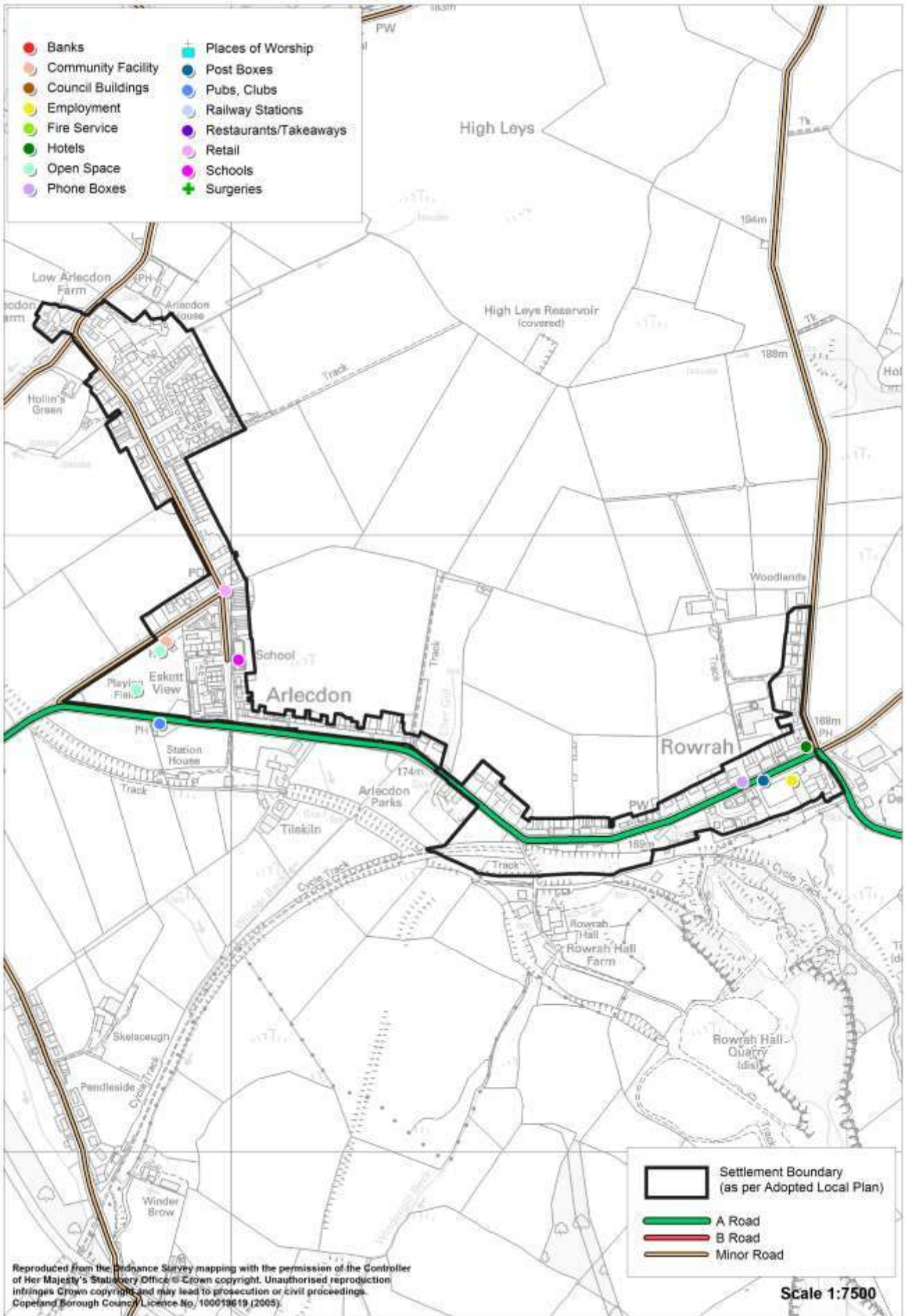
Village	Approx. Population	Sec. Sch	Prim Sch.	Doctor	Dentist	Community Buildings	Church	Pub	Restaurant/Cafe/ Takeaway	Hotel / B&B	Post Office	Shop	Employer	Open Space	Phone Box	Post Box	Daily Public Transport	Road Classification	Totals
Arlecdon/Rowrah	895	0	1	0	0	1	0	2	0	1	1	1	1	1	1	1	217, 218	A5086	11
Asby	190	0	0	0	0	0	0	0	0	0	0	0	0	0	1	1		Unclassified	2
Beckermet	725	0	1	0	0	0	1	2	0	0	0	0	1	0	1	1	6, X6	C4014	7
Bigrigg	785	0	0	0	0	1	0	1	1	0	1	2	4	1	1	1	30	A595	13
Braystones	170	0	0	0	0	0	0	0	1	0	0	0	0	0	1	1	836	C4014	3
Calder Bridge	200	0	0	0	0	1	1	2	0	1	0	1	3	0	1	1	6	A595	11
Cleator	720	0	0	0	0	1	2	1	0	2	0	1	1	0	1	1	17, 22, 32, 35, 219F	A5086	10
Common End	255	0	0	0	0	0	0	1	0	0	0	0	0	0	1	1		B5306	3
Coulderton	115	0	0	0	0	0	0	0	0	0	0	0	0	0	0	1	836	Unclassified	1
Distington	1585	0	1	1	0	5	2	1	2	0	1	4	9	2	2	2	30, 300, 301	B5306	32
Drigg	225	0	0	0	0	1	1	1	1	1	0	1	0	0	1	2		B5344	9
Ennerdale Bridge	215	0	1	0	0	0	1	2	0	1	0	0	0	1	1	1	217, 219	C4004	8
Frizington	2600	0	2	1	0	6	2	1	3	0	1	8	8	1	1	2	17, 32, 217, 218, 600	A5086	36
Gilgarran	245	0	0	0	0	0	0	0	0	0	0	0	0	1	0	1	222	Unclassified	2
Haile	90	0	0	0	0	1	0	0	0	0	0	0	0	0	0	1		C4016	2
Hallthwaites	55	0	1	0	0	0	1	0	0	0	0	0	0	0	0	1	7	Unclassified	3
Haverigg	1135	0	1	0	0	1	1	3	1	1	1	4	8	2	1	2	M1, M2, M3 & X6	A5093	26
Holmrook	155	0	0	0	0	1	0	1	0	1	1	2	0	1	0	1	6	A595	8
Keekle	220	0	0	0	0	0	1	2	0	0	0	0	0	1	1	1	31A, 22	B5295	6
Kirkland	190	0	0	0	0	0	1	0	0	1	0	0	0	0	1	1	217	C4004	4
Kirksanton	110	0	0	0	0	1	0	1	0	1	0	0	0	1	1	1	6	A5093	6
Lamplugh	80	0	0	0	0	0	1	0	0	0	0	0	0	0	0	1		C4022	2
Low Moresby	345	0	0	0	0	0	0	0	0	0	0	0	0	0	0	1		C4006	1
Lowca	825	0	1	0	0	0	0	1	0	1	1	1	0	1	0	1	1	C4001	7
Middleton	40	0	0	0	0	0	0	0	0	0	0	0	0	0	0	1	836	C4021	1
Moor Row	975	0	1	0	0	0	1	1	1	1	0	0	1	1	1	1		C4003	9
Moresby Parks	1280	0	1	0	0	0	1	1	0	0	1	1	7	1	1	1	22	C4006	37
Netherton	140	0	0	0	0	0	0	0	0	0	0	0	0	0	1	1	836	C4020	2
Parton	1015	0	1	0	0	1	0	1	0	0	0	0	0	1	1	2	1, Train	A595	7
Pica	210	0	0	0	0	0	0	0	0	0	0	0	1	2	1	1	222	C4006	5
Sandwith	190	0	0	0	0	0	0	1	0	1	0	0	0	0	1	1	3D coaches - twice daily	Unclassified	4
Seascale	1965	0	1	1	0	3	3	1	5	4	1	8	8	4	2	2	6, 13, 25, X6	B5344	43
St Bees	1870	1	1	0	0	2	2	5	1	10	1	3	0	1	2	2	20, 26, 830, X6	B5345	31
The Green	305	0	0	0	0	1	0	1	0	0	0	0	1	1	1	1	7/7A	A5093	6
The Hill	180	0	0	0	0	1	0	0	0	0	0	0	0	0	1	0		A5093	2
Thornhill	1070	0	1	0	0	1	0	1	0	0	1	1	0	2	0	1	6, 30	A595	8
Wilton	95	0	0	0	0	0	0	0	0	0	0	0	0	0	0	1		C4016	1
Totals	21465	1	15	3	0	29	22	34	16	27	11	38	53	26	29	43			

Appendix - Maps and Tables showing Services available in each village

Arlecdon and Rowrah

Population Approximately 890

Service	In the Village (Y/N)	Name of Service
Secondary School	N	
Primary School	Y	Arlecdon Primary School
Doctor	N	
Dentist	N	
Community Facility	Y	Community centre on Barwise Row
Church	N	
Pub	Y	The Hound Inn, Arlecdon The Stork Hotel, Rowrah
Restaurant / Cafe / Takeaway	N	
Hotel / B&B	Y	The Stork Hotel
Post Office	Y	Arlecdon Post Office
Shop	Y	within Post Office
Employer	Y	J Edgar - car sales and servicing centre
Open Space	Y	Playground beside community centre, playing field adj. To playground, semi natural green space alongside cycleway.
Daily Public Transport	Y?	Services 217 & 218 – cancelled from end April
Road Classification	-	A5086
Cycleway Connection	?	
Post Box	Y	
Phone Box	Y	



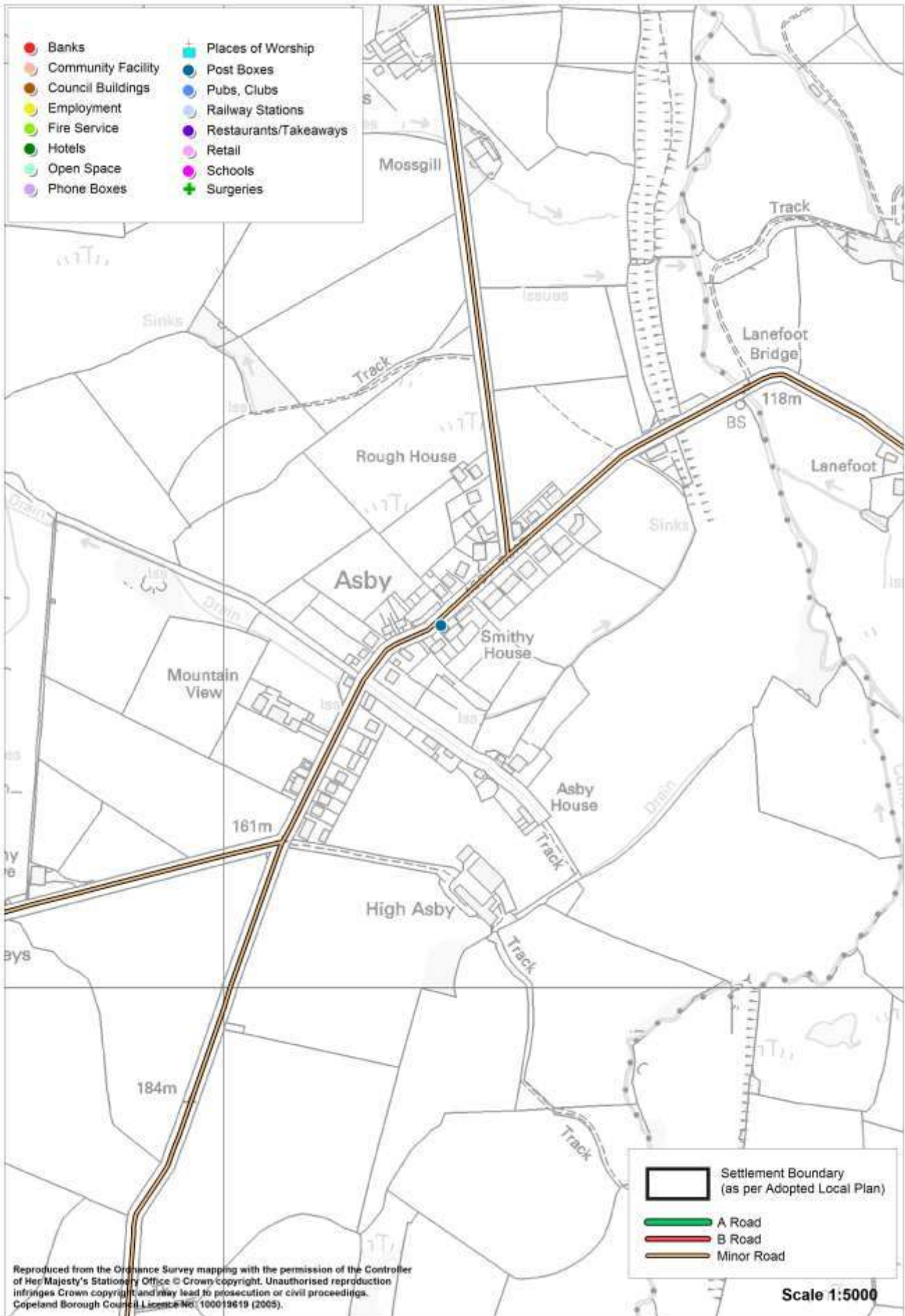
Reproduced from the Pedance Survey mapping with the permission of the Controller of Her Majesty's Stationery Office. Crown copyright. Unauthorised reproduction infringes Crown copyright and may lead to prosecution or civil proceedings. Copeland Borough Council Licence No. 100019619 (2005).

Scale 1:7500

Asby

Population Approximately 190

Service	In the Village (Y/N)	Name of Service
Secondary School	N	
Primary School	N	
Doctor	N	
Dentist	N	
Community Facility	N	
Church	N	
Pub	N	
Restaurant / Cafe / Takeaway	N	
Hotel / B&B	N	
Post Office	N	
Shop	N	
Employer	N	
Open Space	N	
Daily Public Transport	N	
Road Classification	-	Unclassified
Cycleway Connection	?	
Post Box	Y	
Phone Box	Y	



Beckermet

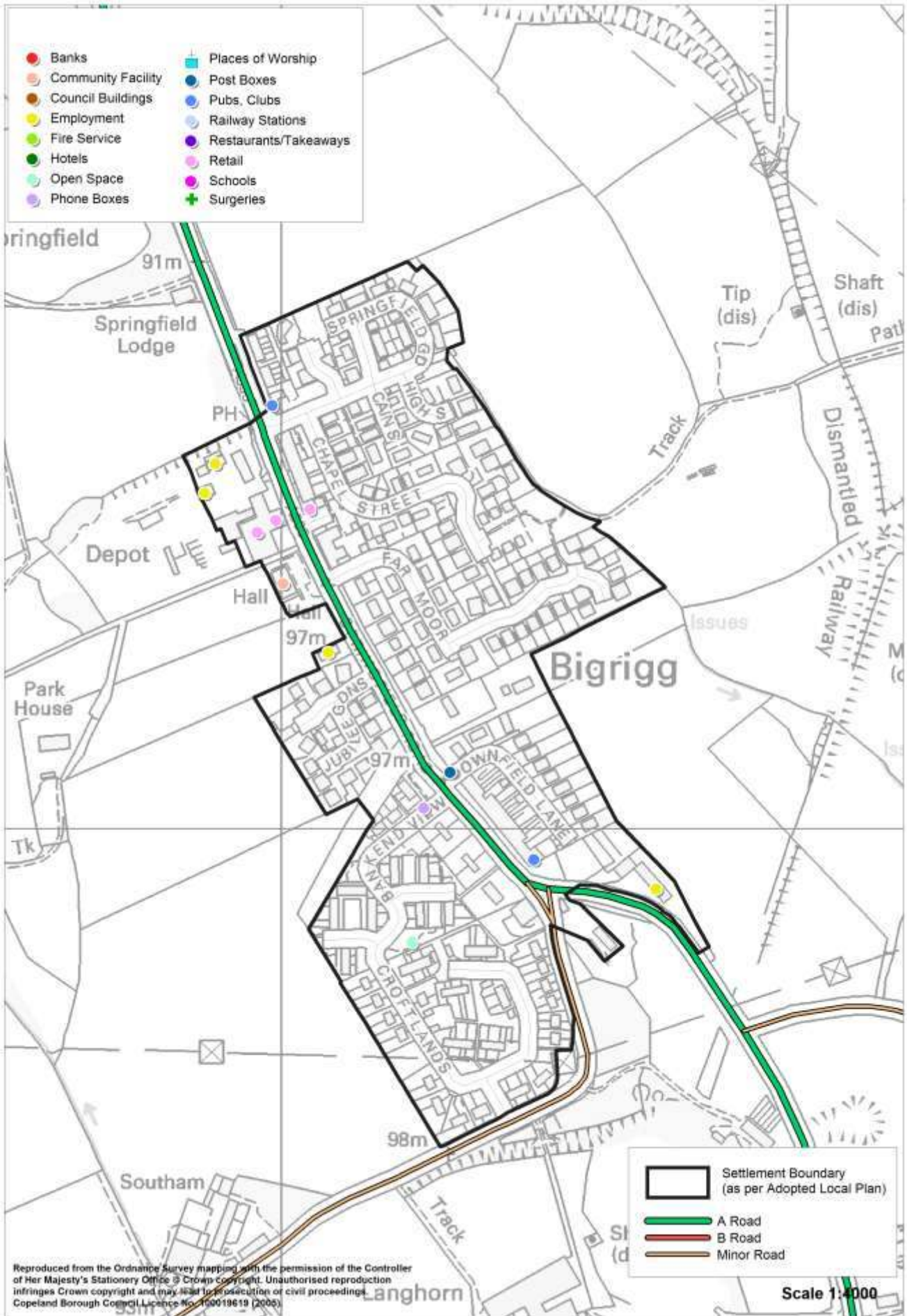
Population Approximately 720

Service	In the Village (Y/N)	Name of Service
Secondary School	N	
Primary School	Y	Beckermet C of E Primary School
Doctor	N	
Dentist	N	
Community Facility	N	
Church	Y	St John's Church
Pub	Y	Royal Oak White Mare
Restaurant / Cafe / Takeaway	N	
Hotel / B&B	N	
Post Office	N	
Shop	N	
Employer	Y	Beckermet Service Garage
Open Space	Y	Children's on Mill Lane Beckermet Playing Field Semi-natural green space on Morass Rd and Mill Lane School Green Play Space Church Yard and Cemetery
Daily Public Transport	Y	Service No. 6 - every 2 hours
Road Classification	-	C4014
Cycleway Connection	?	
Post Box	Y	
Phone Box	Y	

Bigrigg

Population Approximately 785

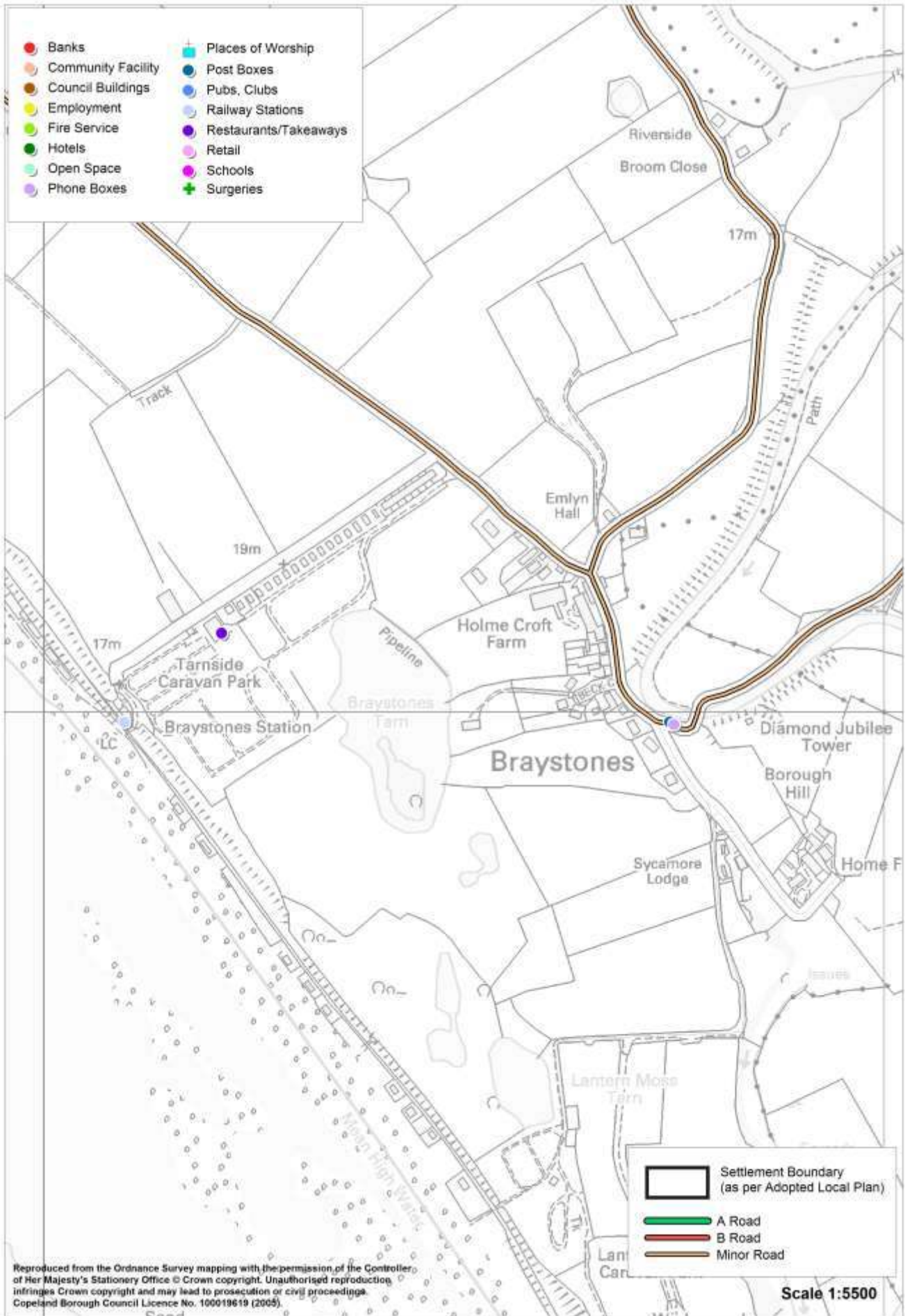
Service	In the Village (Y/N)	Name of Service
Secondary School	N	
Primary School	N	
Doctor	N	
Dentist	N	
Community Facility	Y	Bigrigg Village Hall
Church	N	
Pub	Y	The Old Captains House
Restaurant / Cafe / Takeaway	Y	Blacksmiths Restaurant
Hotel / B&B	N	
Post Office	Y	Within Springfield Stores
Shop	Y	Springfield Stores
Employer	Y	D Watson and Sons Welding and Fabrication Robsons Bodyworks Nelsons Joinery RMC Ready Mix
Open Space	Y	Childrens Playground on Bankend View Sports field on Springfield Road Various areas of amenity green space in the Croftlands and Bankend View area.
Daily Public Transport	Y	Service No. 30 - every 20 mins approx
Road Classification	-	A595
Cycleway Connection	?	
Post Box	Y	
Phone Box	Y	



Braystones

Population Approximately 170

Service	In the Village (Y/N)	Name of Service
Secondary School	N	
Primary School	N	
Doctor	N	
Dentist	N	
Community Facility	N	
Church	N	
Pub	N	
Restaurant / Cafe / Takeaway	Y	Tarnside Caravan Park Club and Restaurant (not sure if this is open to the public)
Hotel / B&B	N	
Post Office	N	
Shop	N	
Employer	N	
Open Space	N	
Daily Public Transport	Y	Railway platform, Bus service 836 - twice daily
Road Classification	-	C4014
Cycleway Connection	?	
Post Box	Y	
Phone Box	Y	



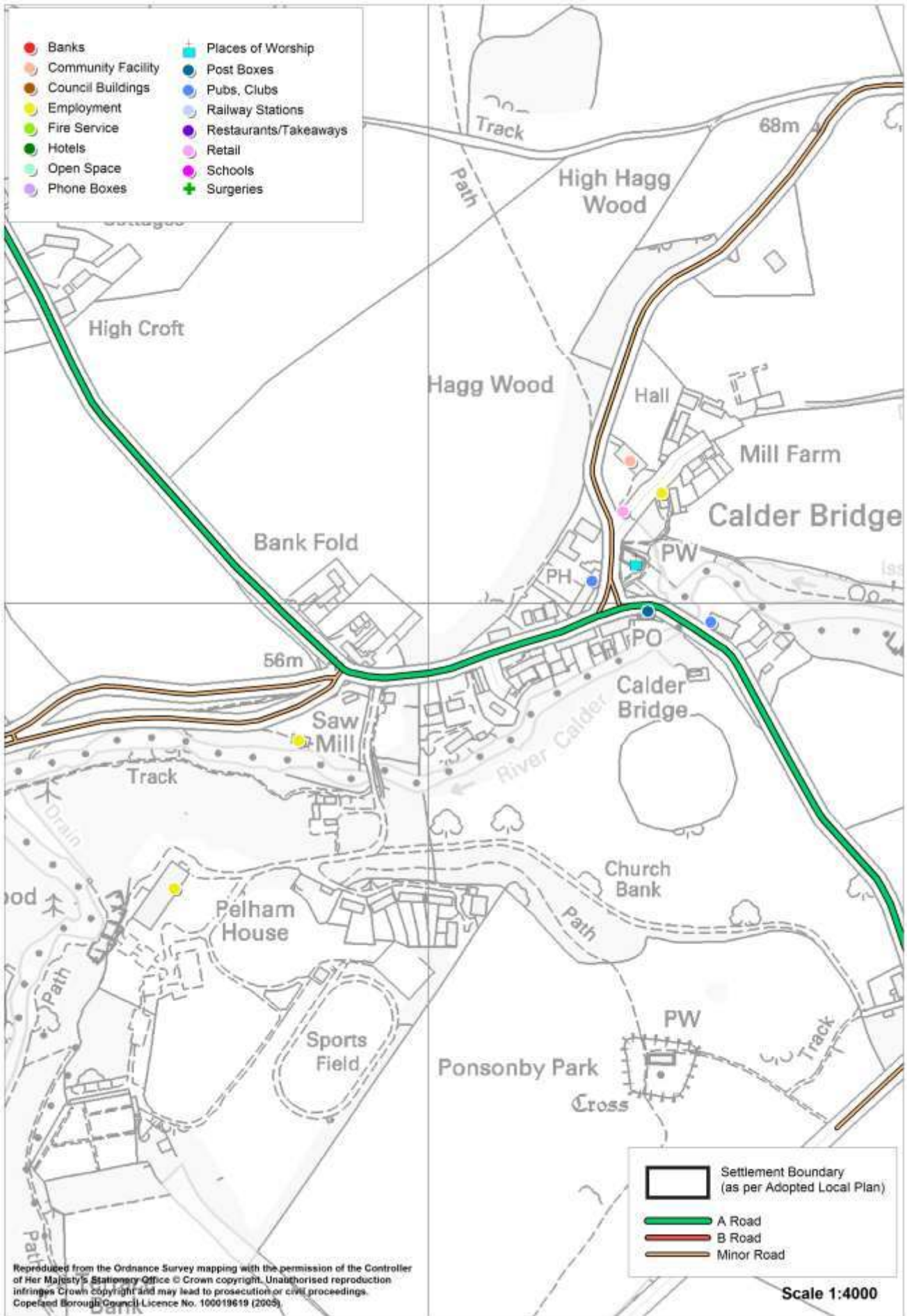
Reproduced from the Ordnance Survey mapping with the permission of the Controller of Her Majesty's Stationery Office © Crown copyright. Unauthorised reproduction infringes Crown copyright and may lead to prosecution or civil proceedings. Copeland Borough Council Licence No. 100019619 (2005).

Scale 1:5500

Calder Bridge

Population Approximately 200

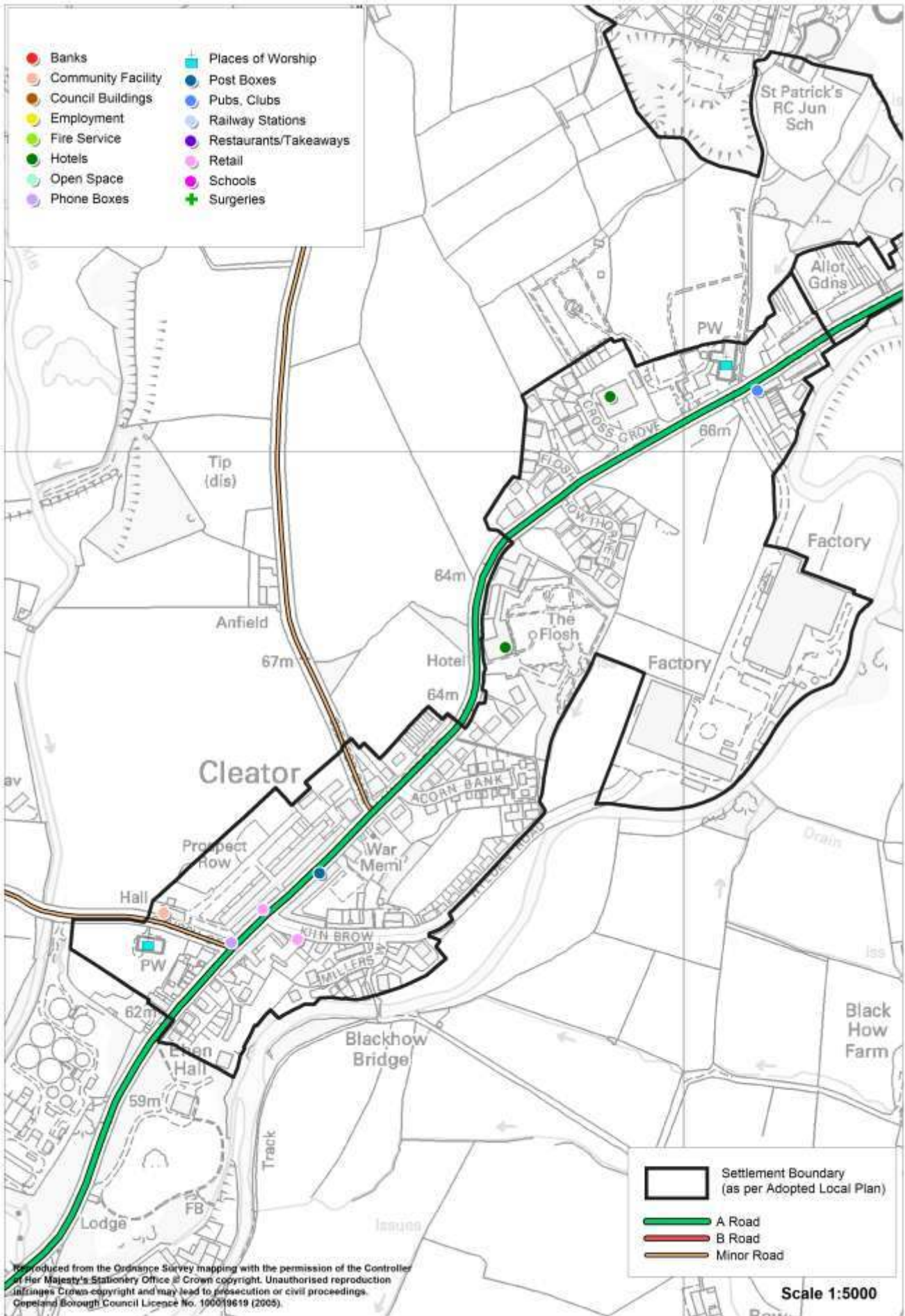
Service	In the Village (Y/N)	Name of Service
Secondary School	N	
Primary School	N	
Doctor	N	
Dentist	N	
Community Facility	Y	Calder Bridge Village Hall
Church	Y	St. Bridget's Church
Pub	Y	Stanley Arms Hotel Stanley Arms Annexe
Restaurant / Cafe / Takeaway	N	
Hotel / B&B	Y	Stanley Arms Hotel
Post Office	N	Now closed
Shop	Y	Petrol Station
Employer	Y	Pelham House - Offices of the NDA Mill Garage and Garden Machinery Calder Bridge Saw Mill
Open Space	N	
Daily Public Transport	Y	Bus service no. 6 - 6 journeys per day
Road Classification	-	A595
Cycleway Connection	?	
Post Box	Y	
Phone Box	Y	



Cleator

Population Approximately
720

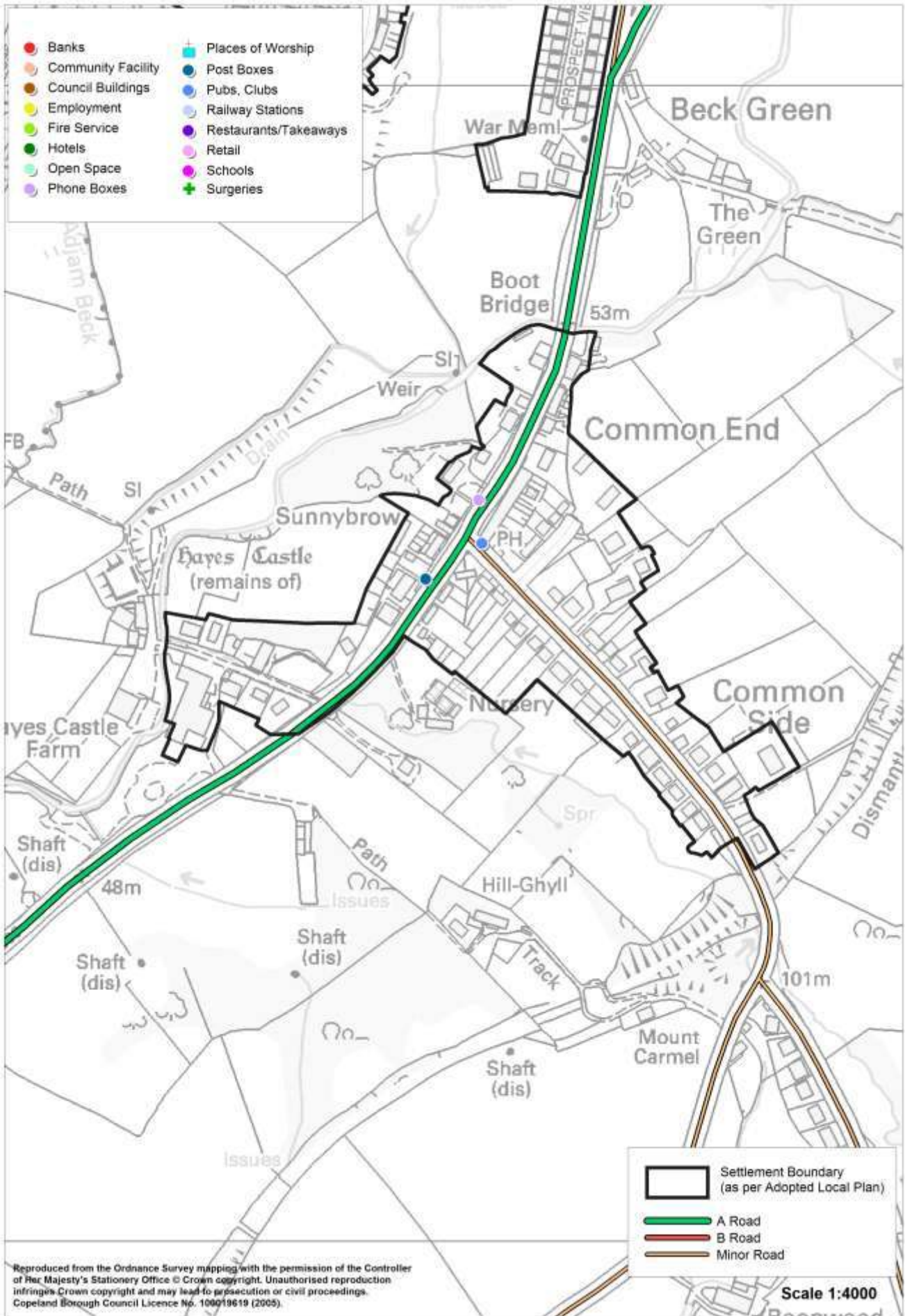
Service	In the Village (Y/N)	Name of Service
Secondary School	N	
Primary School	N	
Doctor	N	
Dentist	N	
Community Facility	Y	Cleator Village Hall
Church	Y	St Leonards Church St Mary's Roman Catholic Church
Pub	Y	The Brook Inn
Restaurant / Cafe / Takeaway	N	
Hotel / B&B	Y	Ennerdale Hotel Grove Court Hotel
Post Office	N	
Shop	Y	Cleator Family Store and Off-Licence
Employer	Y	Broadstairs Photographic Studio
Open Space	Y	St. Leonard's Churchyard, amenity green space and playground behind Prospect Row, War memorial on Main Street, Open space in front of Kangol Factory, St. Mary's churchyard.
Daily Public Transport	Y	Bus services: 17, 22, 32, 35, 219F
Road Classification	-	A5086
Cycleway Connection	?	
Post Box	Y	
Phone Box	Y	



Common End

Population Approximately 190

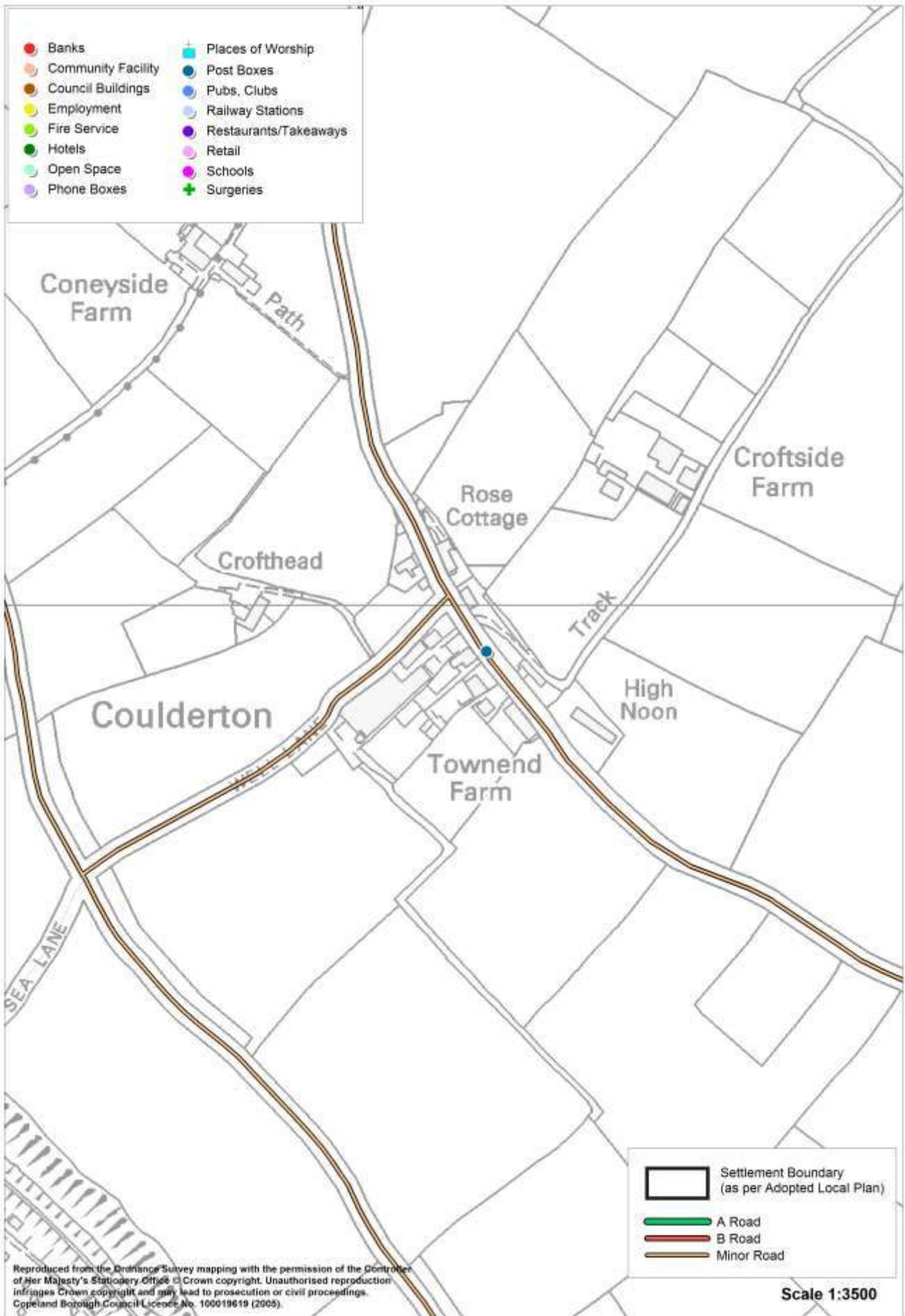
Service	In the Village (Y/N)	Name of Service
Secondary School	N	
Primary School	N	
Doctor	N	
Dentist	N	
Community Facility	N	
Church	N	
Pub	Y	The Castle Public House
Restaurant / Cafe / Takeaway	N	
Hotel / B&B	N	
Post Office	N	
Shop	N	
Employer	N	
Open Space	N	
Daily Public Transport	Y	
Road Classification	-	B5306
Cycleway Connection	?	
Post Box	Y	
Phone Box	Y	



Coulderton

Population Approximately 115

Service	In the Village (Y/N)	Name of Service
Secondary School	N	
Primary School	N	
Doctor	N	
Dentist	N	
Community Facility	N	
Church	N	
Pub	N	
Restaurant / Cafe / Takeaway	N	
Hotel / B&B	N	
Post Office	N	
Shop	N	
Employer	N	
Open Space	N	
Daily Public Transport	Y	836 - Braystones to Egremont - twice a day
Road Classification	-	Unclassified
Cycleway Connection	?	
Post Box	Y	
Phone Box	N	



Distington

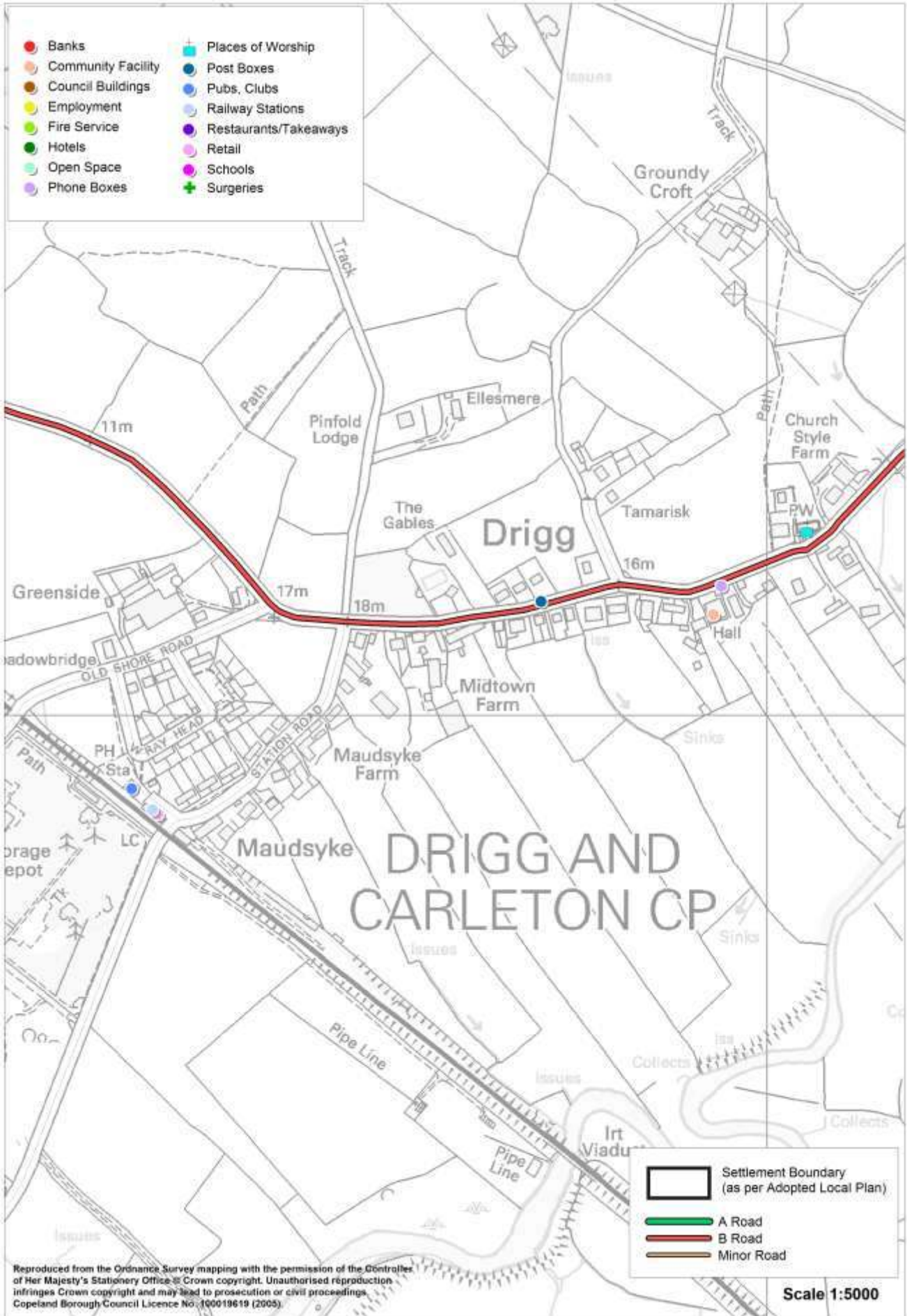
Population Approximately
1585

Service	In the Village (Y/N)	Name of Service
Secondary School	N	
Primary School	Y	Distington Community School
Doctor	Y	Distington Surgery
Dentist	N	
Community Facility	Y	Distington Community Centre Distington Library Reading Room - Robertson Walker Resource Centre Distington Club for Young People Distington Community Amateur Sports Club
Church	Y	Church of the Holy Spirit Distington Methodist Church
Pub	Y	The Globe
Restaurant / Cafe / Takeaway	Y	The Taste of China Anthony's Chippy
Hotel / B&B	N	
Post Office	Y	Distington Post Office
Shop	Y	The Co-Operative Food Foster's Car Hi-Fi and Car Security Shop The Bait Cabin McSherry's Hair
Employer	Y	Rathbone UK, Distington Coal Yard , TTC, Budget Car and Van Rental, The Old School - NHS Offices, Wild Cat Imports , Hillside Garage , Cumbria Fabrication, GDA Auto Body Repairs
Open Space	Y	Playground adj Community Centre , Distington Amateur Rugby Club, semi-natural green spaces behind Prospect View and adjacent to the railway, Playground at Hinnings Road and amenity green space at Bates Road.
Daily Public Transport	Y	Bus service 30, 300, 301
Road Classification	-	B5306
Cycleway Connection	?	
Post Box	Y	
Phone Box	Y	

Drigg

Population Approximately 225

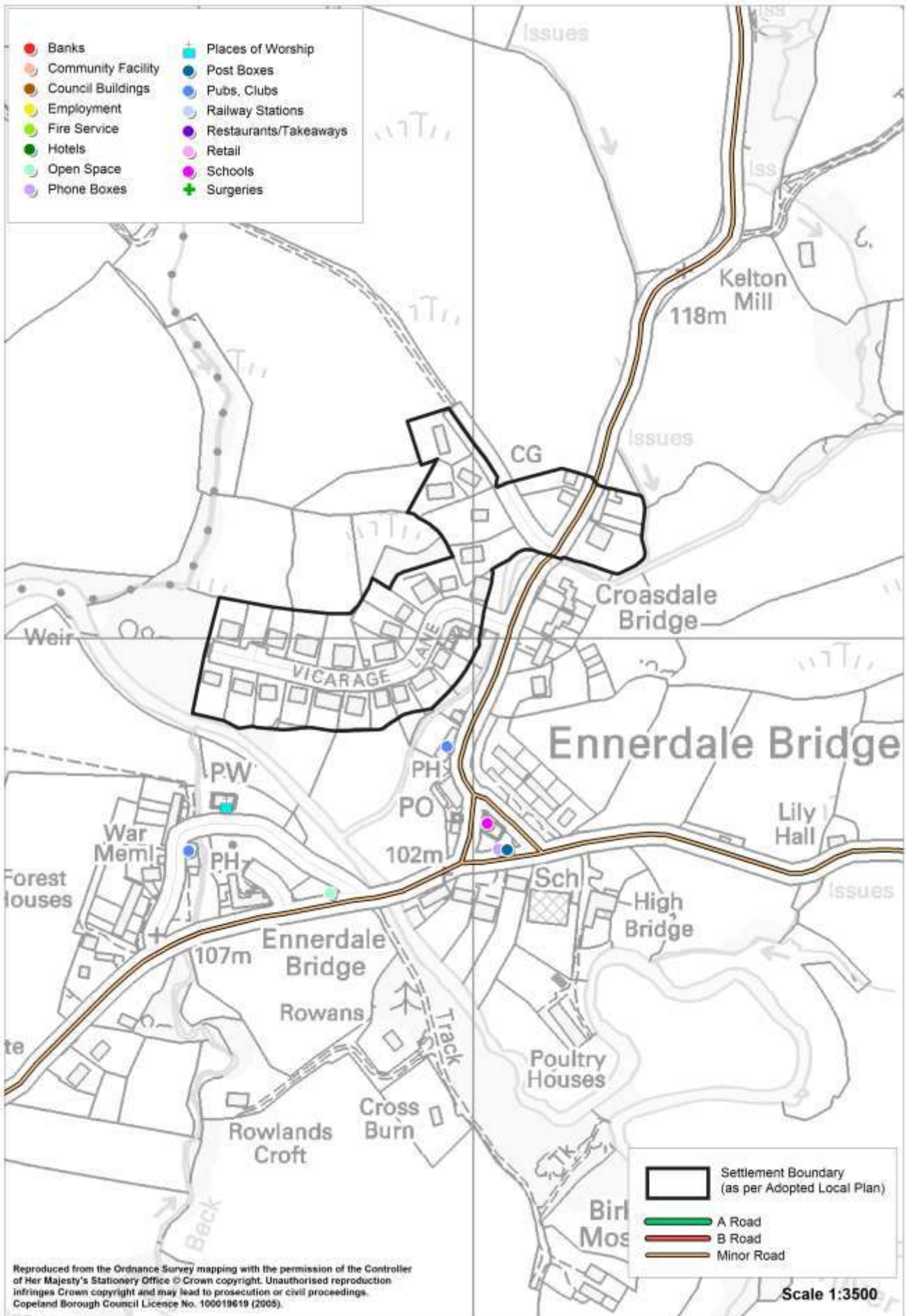
Service	In the Village (Y/N)	Name of Service
Secondary School	N	
Primary School	N	
Doctor	N	
Dentist	N	
Community Facility	Y	Drigg Village Hall
Church	Y	St Peter's Church
Pub	N	
Restaurant / Cafe / Takeaway	Y	Spindle Craft Shop and Cafe
Hotel / B&B	Y	Victoria Hotel
Post Office	N	
Shop	Y	Spindle Craft Shop and Cafe
Employer	N	
Open Space	N	
Daily Public Transport	Y	Several trains per day to Whitehaven and Barrow
Road Classification	-	B5344
Cycleway Connection	?	
Post Box	Y	
Phone Box	Y	



Ennerdale Bridge

Population Approximately 215

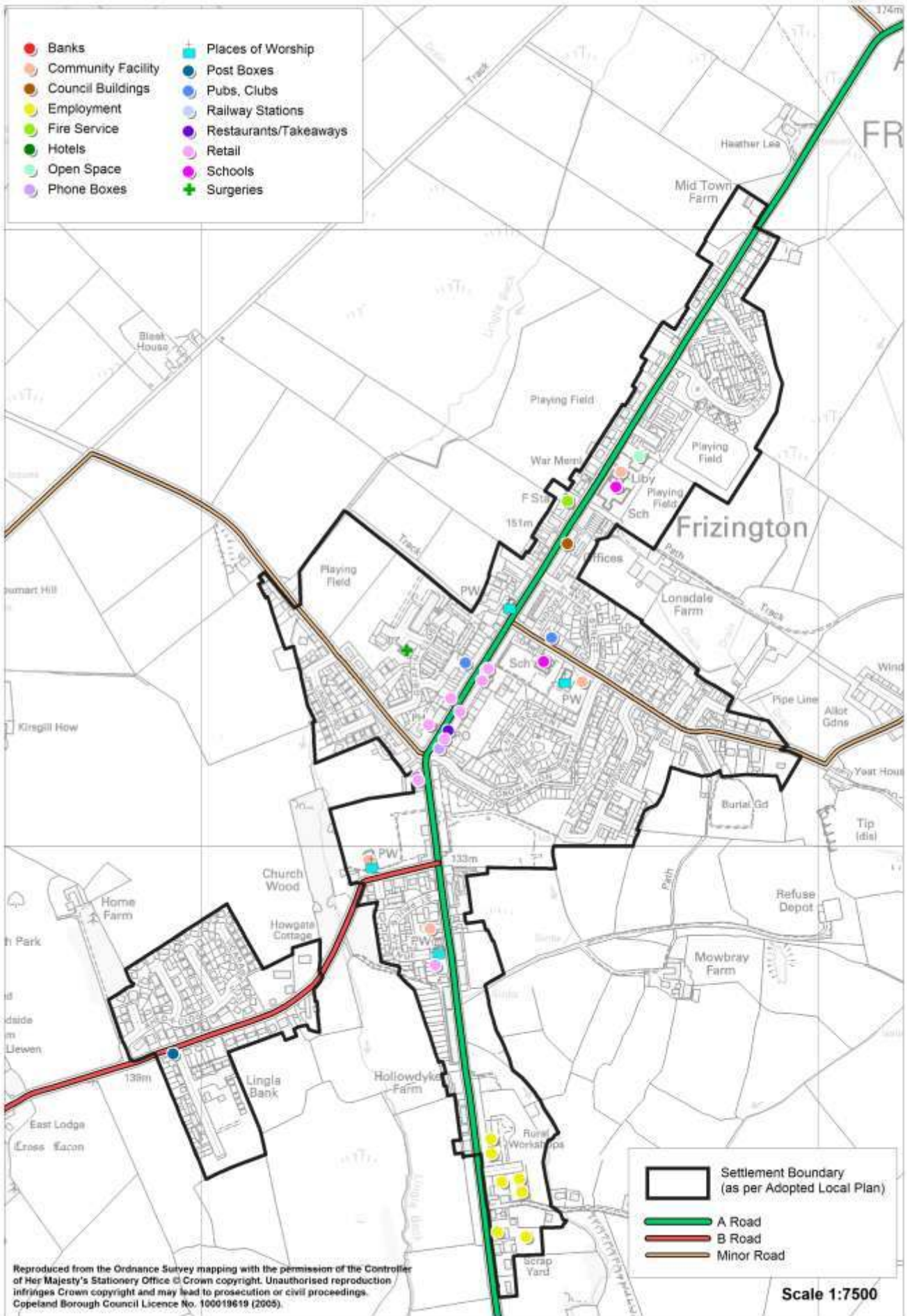
Service	In the Village (Y/N)	Name of Service
Secondary School	N	
Primary School	Y	Ennerdale and Kinniside Primary School
Doctor	N	
Dentist	N	
Community Facility	N	
Church	Y	St Marys Church
Pub	Y	Shepherds Arms Hotel Fox and Hounds
Restaurant / Cafe / Takeaway	N	
Hotel / B&B	Y	Shepherds Arms Hotel
Post Office	N	
Shop	N	
Employer	N	
Open Space	Y	Children's Playground next to Ehengarth Junction
Daily Public Transport	Y	Bus Services 217, 219F
Road Classification	-	C4004
Cycleway Connection	?	
Post Box	Y	
Phone Box	Y	



Frizington

Population Approximately 2600

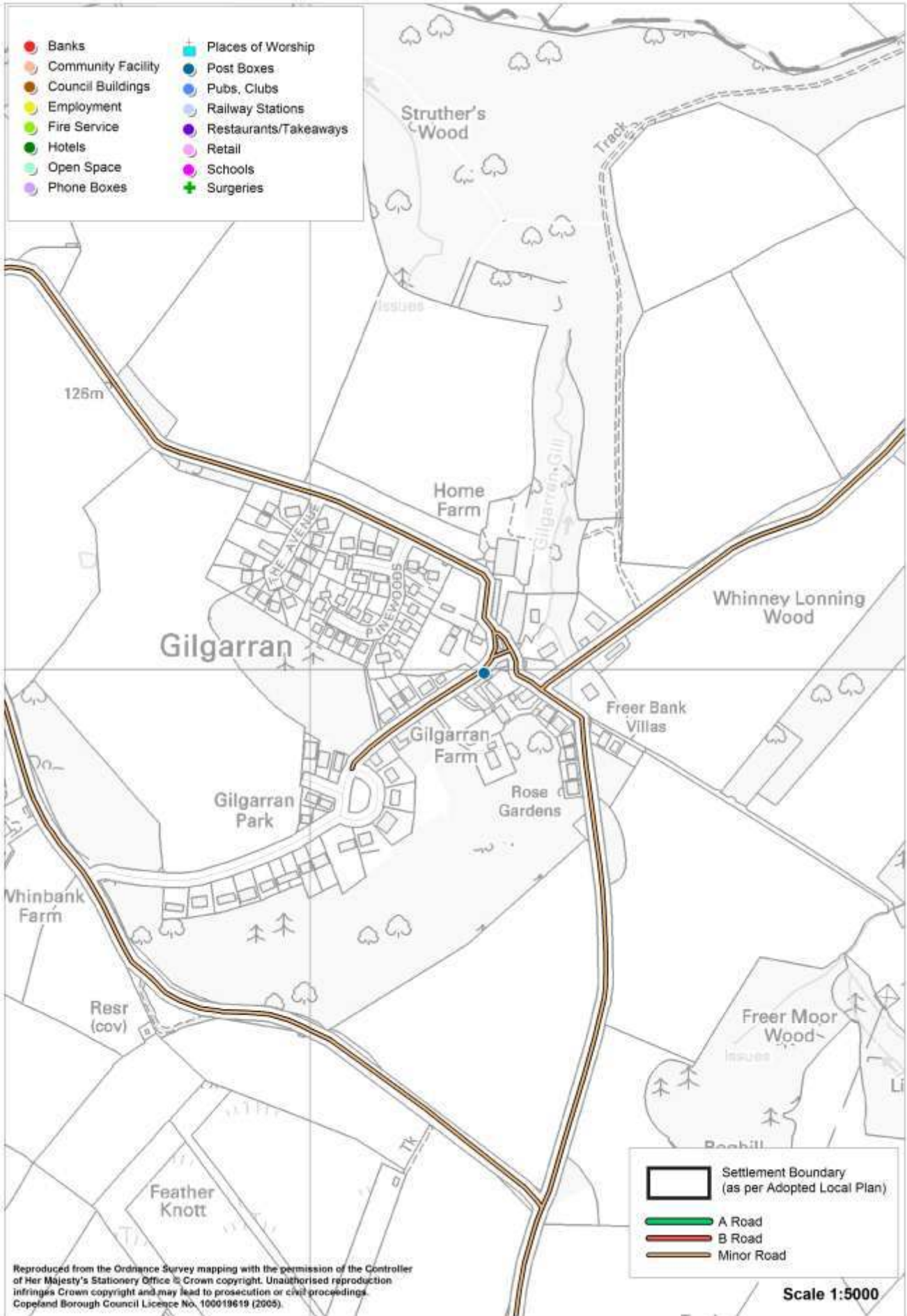
Service	In the Village (Y/N)	Name of Service
Secondary School	N	
Primary School	Y	St. Josephs Catholic Primary School Frizington Community Primary School
Doctor	Y	Griffin Close Medical Centre
Dentist	N	
Community Facility	Y	Frizington Community Centre Frizington Library Lingla centre and Cafe Freemasons Hall St Josephs Community Hall
Church	Y	Frizington Methodist Church Sunday School Building St Josephs Church St Paul's Church
Pub	Y	Frizington Veterans Club The Griffin
Restaurant / Cafe / Takeaway	Y	Chattanooga Chinese Takeaway
Hotel / B&B	N	
Post Office	Y	Frizington Post Office
Shop	Y	2 x Hairdressers, Bakery, 2 x Butchers, Pharmacy , Petrol Station , Pauls Food and Wine, Stephen Burns Licensed Bookie, Funeral Directors
Employer	Y	Kenmare Tyres , Stableyard Joinery, Yeathouse Quarry , Hortech, Miami Lights, Graham Martin Joinery, Riverside Foods
Open Space	Y	Children's Playground adj. Community Centre, Allotment Gardens at Frizington Road and Moffat Terrace, St. Paul's Church yard, 'The Gardens' amenity space, bowling green at Coronation Drive, playing field at Mill Street and behind library.
Daily Public Transport	N	
Road Classification	-	A5086
Cycleway Connection	?	
Post Box	Y	
Phone Box	Y	



Gilgarran

Population Approximately 245

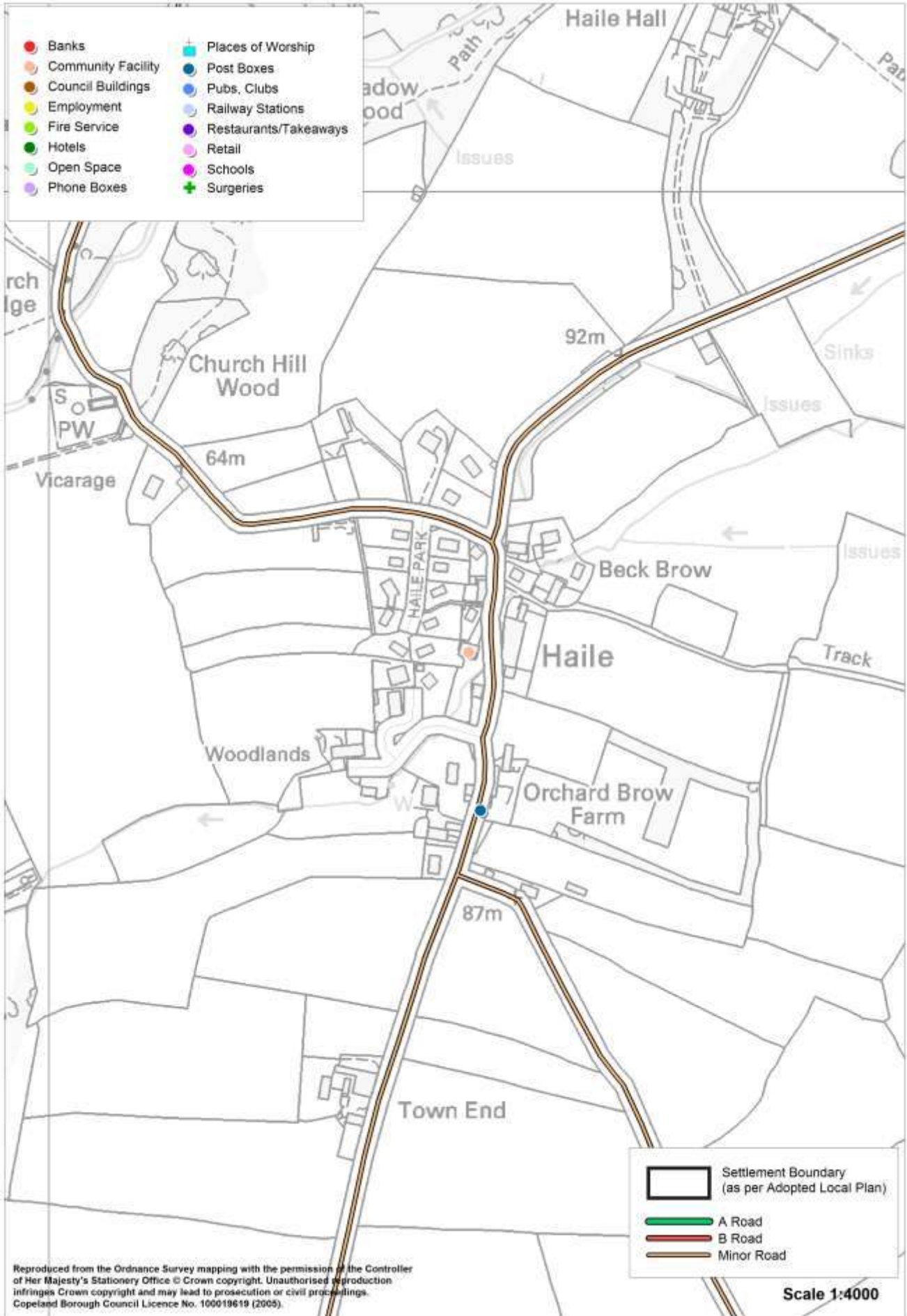
Service	In the Village (Y/N)	Name of Service
Secondary School	N	
Primary School	N	
Doctor	N	
Dentist	N	
Community Facility	N	
Church	N	
Pub	N	
Restaurant / Cafe / Takeaway	N	
Hotel / B&B	N	
Post Office	N	
Shop	N	
Employer	N	
Open Space	Y	Gilgarran Park
Daily Public Transport	Y	Bus Service 222
Road Classification	-	Unclassified
Cycleway Connection	?	
Post Box	Y	
Phone Box	N	Phone box only – no actual phone



Haile

Population Approximately 90

Service	In the Village (Y/N)	Name of Service
Secondary School	N	
Primary School	N	
Doctor	N	
Dentist	N	
Community Facility	Y	Haile Village Hall
Church	N	
Pub	N	
Restaurant / Cafe / Takeaway	N	
Hotel / B&B	N	
Post Office	N	
Shop	N	
Employer	N	
Open Space	N	
Daily Public Transport	N	
Road Classification	-	C4016
Cycleway Connection	?	
Post Box	Y	
Phone Box	N	



Hallthwaites

Population Approximately 55

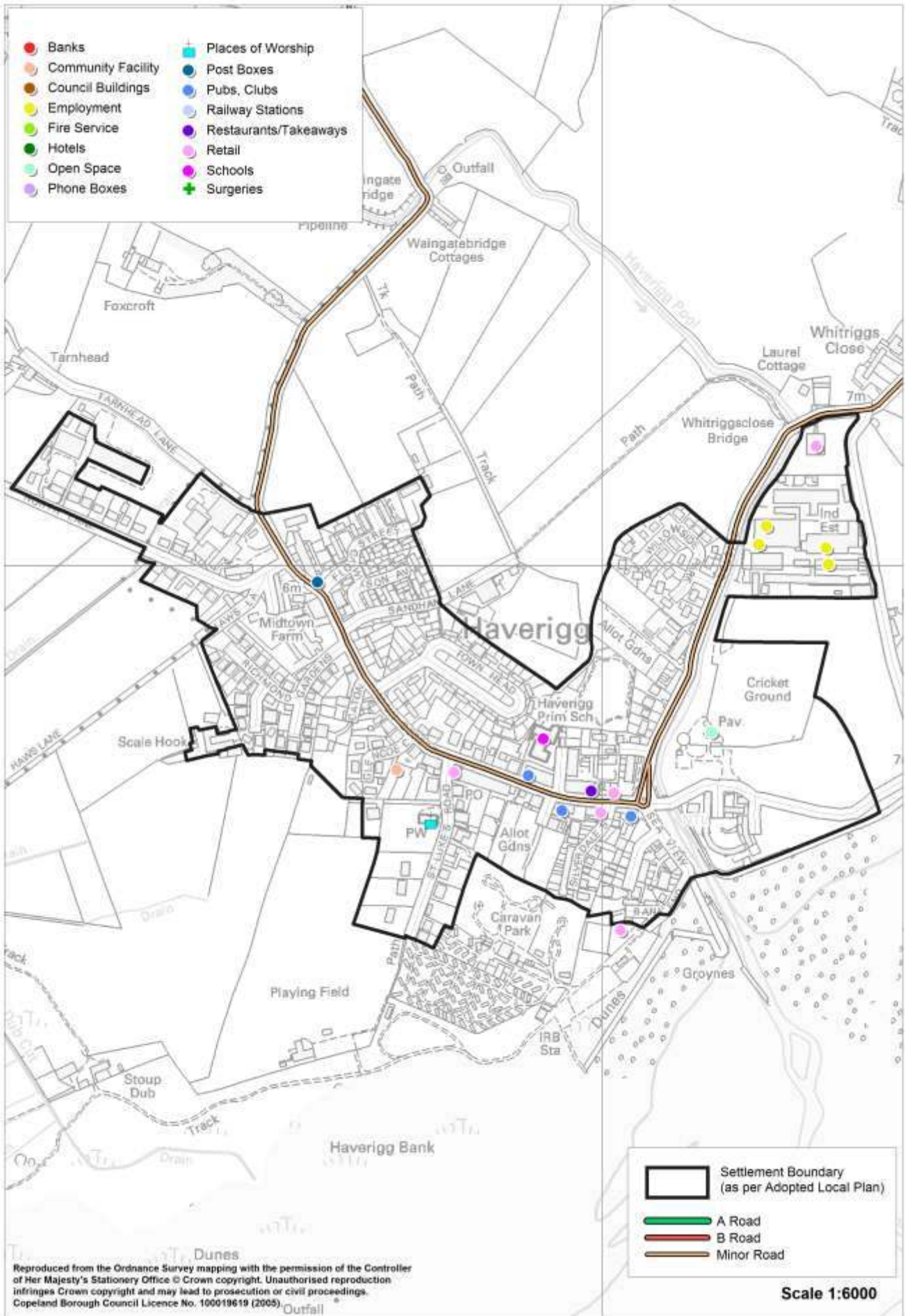
Service	In the Village (Y/N)	Name of Service
Secondary School	N	
Primary School	Y	Thwaites School
Doctor	N	
Dentist	N	
Community Facility	N	
Church	Y	St Anne's Church
Pub	N	
Restaurant / Cafe / Takeaway	N	
Hotel / B&B	N	
Post Office	N	
Shop	N	
Employer	N	
Open Space	N	
Daily Public Transport	Y	Bus Service 7A, X7
Road Classification	-	A595
Cycleway Connection	?	
Post Box	Y	
Phone Box	N	



Haverigg

Population Approximately 1135

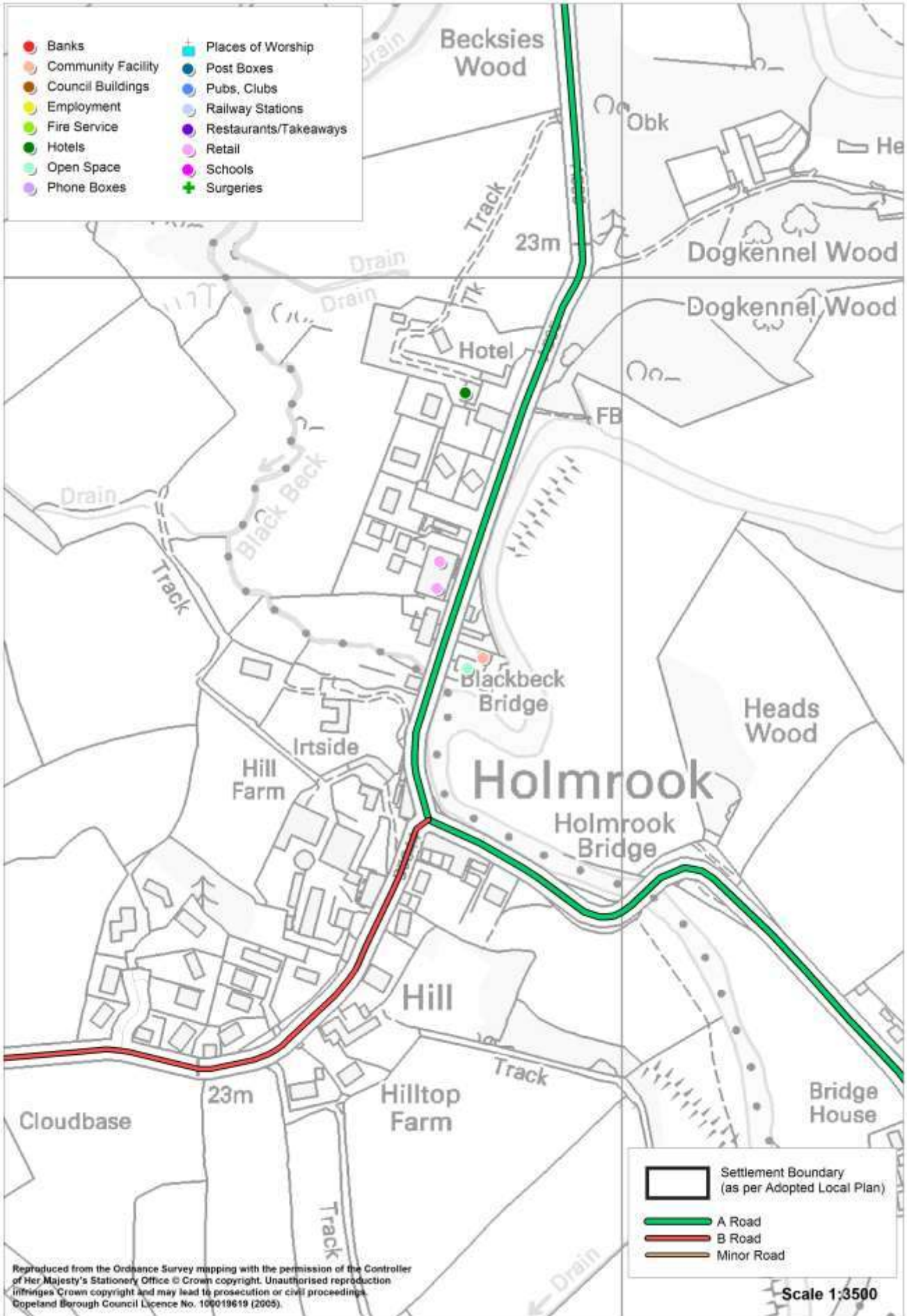
Service	In the Village (Y/N)	Name of Service
Secondary School	N	
Primary School	Y	Haverigg Primary School
Doctor	N	
Dentist	N	
Community Facility	N	Haverigg Community Development Centre
Church	Y	St Lukes Church
Pub	Y	Rising Sun Public House Harbour Hotel Haverigg Working Mens Club
Restaurant / Cafe / Takeaway	Y	Beach Cafe Shop Haverigg Chippy
Hotel / B&B	Y	Harbour Hotel
Post Office	Y	Haverigg Post Office
Shop	Y	Post Office Shop Hers and Sirs Hairdressers Beach Cafe Shop Londis Shop
Employer	Y	Port Haverigg Car Centre Gibson machinery Ian Hudson MOT Centre and Car Sales Andrew Jackson MOT Centre Scurrah Nassau Mike Huddleston Motor Engineering Millom Shot Blasting and Welding Haverigg Exhaust and Tyre Centre
Open Space	Y	Haverigg Cricket Ground, Children's Play Area, Playing field at St. Luke's Road, Allotment gardens at William Street and Poolside.
Daily Public Transport	Y	Bus service - M1, M2, M3 and X6
Road Classification	-	C4029
Cycleway Connection	?	
Post Box	Y	
Phone Box	Y	



Holmrook

Population Approximately
155

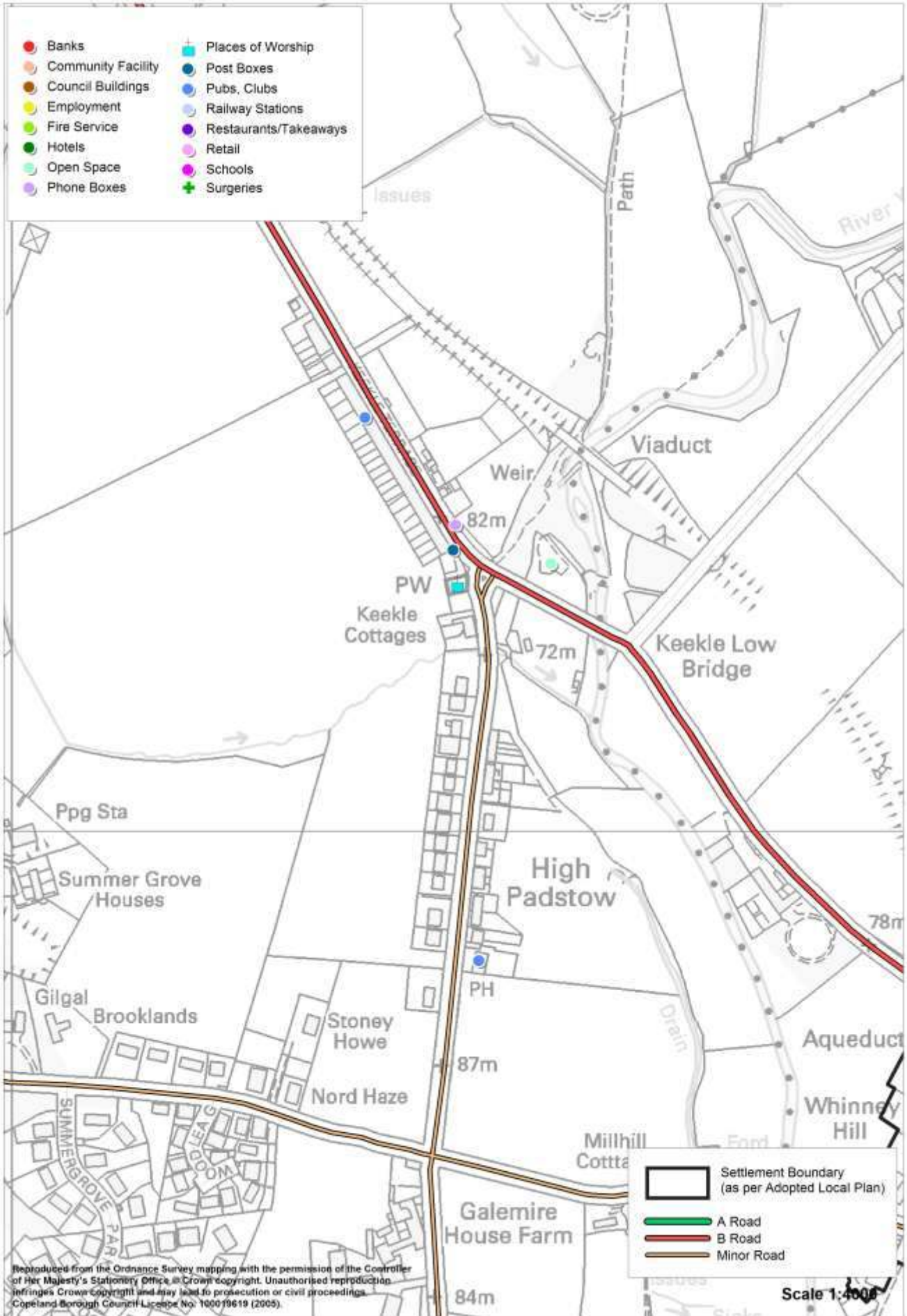
Service	In the Village (Y/N)	Name of Service
Secondary School	N	
Primary School	N	
Doctor	N	
Dentist	N	
Community Facility	Y	Holmrook Reading Room
Church	N	
Pub	N	
Restaurant / Cafe / Takeaway	N	
Hotel / B&B	Y	Lutwidge Arms Hotel
Post Office	Y	Within Tynedale Agri-shop
Shop	Y	Tynedale Agri-shop Texaco Petrol Station
Employer	N	
Open Space	Y	Playground adj. Reading Room
Daily Public Transport	Y	Bus Service No. 6
Road Classification	-	A595
Cycleway Connection	?	
Post Box	Y	
Phone Box	N	



Keekle

Population Approximately 220

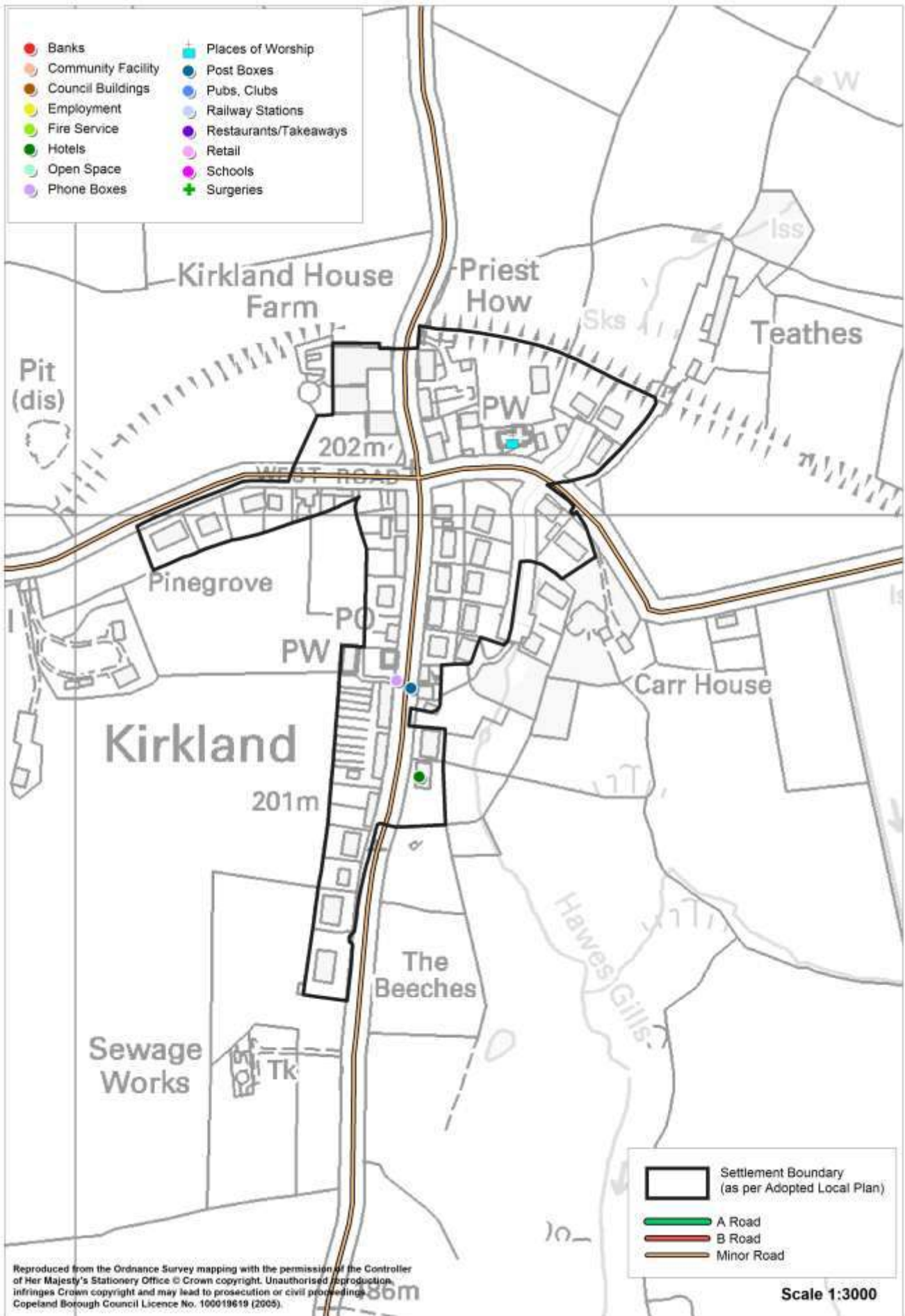
Service	In the Village (Y/N)	Name of Service
Secondary School	N	
Primary School	N	
Doctor	N	
Dentist	N	
Community Facility	N	
Church	Y	Keekle Mission Hall
Pub	Y	Ewe and Lamb Inn Keekle Inn
Restaurant / Cafe / Takeaway	N	
Hotel / B&B	N	
Post Office	N	
Shop	N	
Employer	N	
Open Space	Y	Childrens Playground
Daily Public Transport	Y	Bus Service 22 & 31A
Road Classification	-	B5295
Cycleway Connection	?	
Post Box	Y	
Phone Box	Y	



Kirkland

Population Approximately 190

Service	In the Village (Y/N)	Name of Service
Secondary School	N	
Primary School	N	
Doctor	N	
Dentist	N	
Community Facility	N	
Church	Y	Kirkland Mission Church
Pub	N	
Restaurant / Cafe / Takeaway	N	
Hotel / B&B	Y	Ennerdale View B&B
Post Office	N	
Shop	N	
Employer	N	
Open Space	N	Play space on West Road, Kart track and premises to the north west of the village.
Daily Public Transport	Y	Service No. 217
Road Classification	-	C4004
Cycleway Connection	?	
Post Box	Y	
Phone Box	Y	



Kirksanton

Population Approximately 110

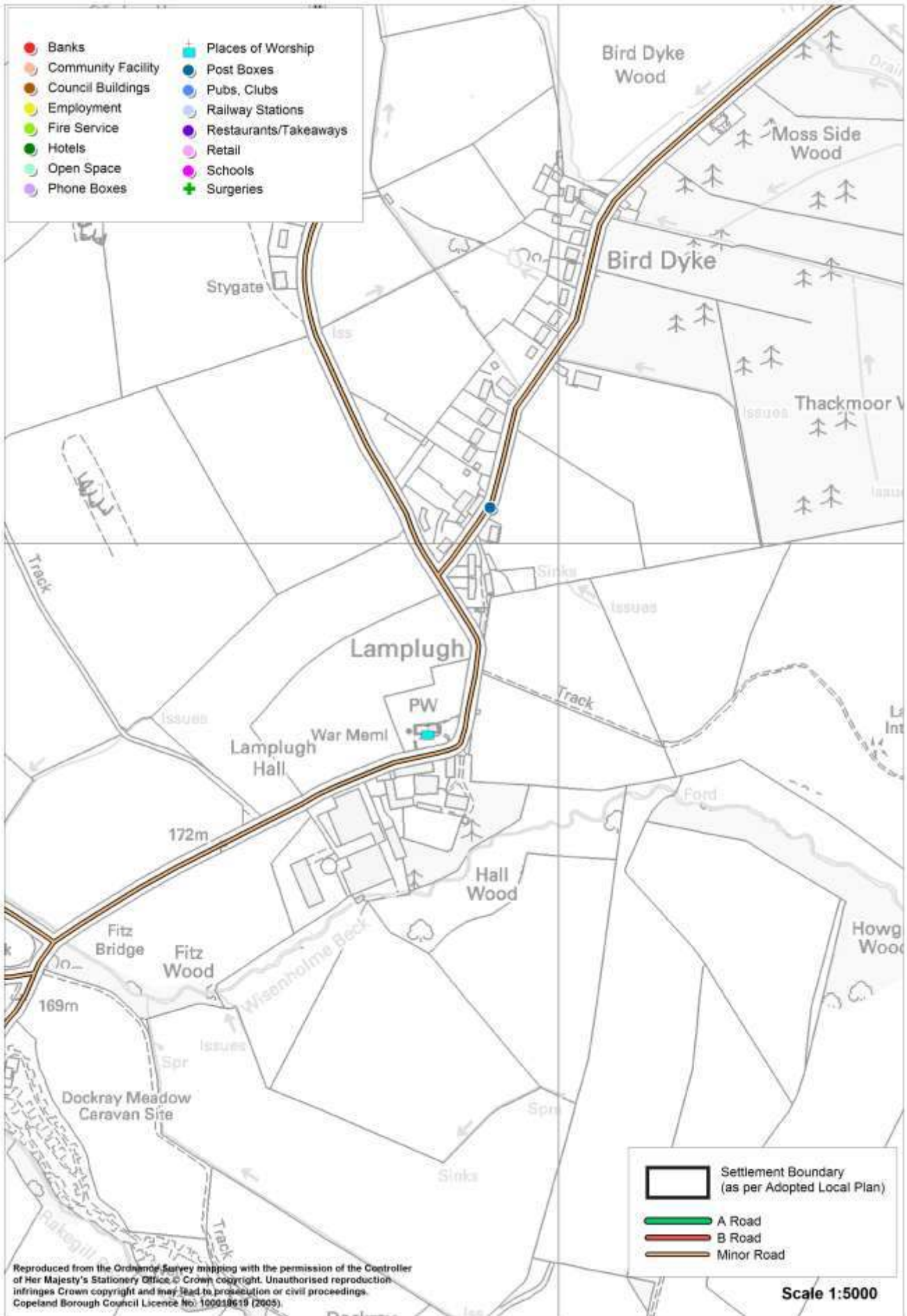
Service	In the Village (Y/N)	Name of Service
Secondary School	N	
Primary School	N	
Doctor	N	
Dentist	N	
Community Facility	Y	Kirksanton Village Hall
Church	N	
Pub	Y	King William IV Public House
Restaurant / Cafe / Takeaway	N	
Hotel / B&B	Y	Black Combe House B&B
Post Office	N	
Shop	N	
Employer	N	
Open Space	Y	Playground on The Green
Daily Public Transport	N	X6
Road Classification	-	A5093
Cycleway Connection	?	
Post Box	Y	
Phone Box	Y	



Lamplugh

Population Approximately 80

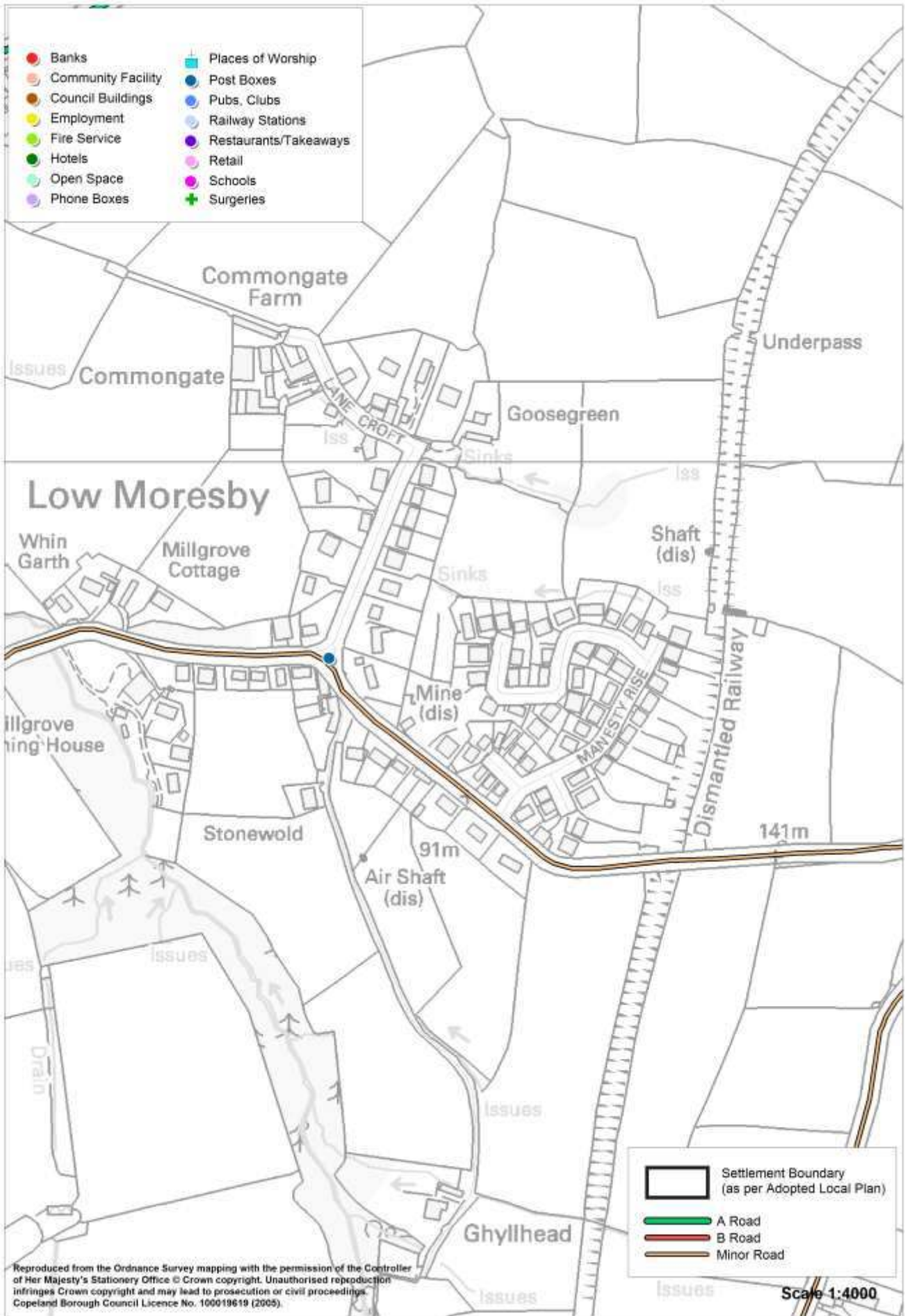
Service	In the Village (Y/N)	Name of Service
Secondary School	N	
Primary School	N	
Doctor	N	
Dentist	N	
Community Facility	N	
Church	Y	St Michaels Church
Pub	N	
Restaurant / Cafe / Takeaway	N	
Hotel / B&B	N	
Post Office	N	
Shop	N	
Employer	N	
Open Space	N	
Daily Public Transport	N	
Road Classification	-	C4022
Cycleway Connection	?	
Post Box	Y	
Phone Box	N	



Low Moresby

Population Approximately 340

Service	In the Village (Y/N)	Name of Service
Secondary School	N	
Primary School	N	
Doctor	N	
Dentist	N	
Community Facility	N	
Church	N	
Pub	N	
Restaurant / Cafe / Takeaway	N	
Hotel / B&B	N	
Post Office	N	
Shop	N	
Employer	N	
Open Space	N	
Daily Public Transport	N	
Road Classification	-	C4006
Cycleway Connection	?	
Post Box	Y	
Phone Box	N	



Lowca

Population Approximately 825

Service	In the Village (Y/N)	Name of Service
Secondary School	N	
Primary School	Y	Lowca Community School
Doctor	N	
Dentist	N	
Community Facility	N	
Church	N	
Pub	Y	Local Social Club
Restaurant / Cafe / Takeaway	N	
Hotel / B&B	Y	Glenlea House B&B
Post Office	Y	Lowca Post Office
Shop	Y	In Lowca Post Office
Employer	N	
Open Space	Y	Playground behind Social Club, Playing field at East Road, BMX Track, semi natural green space behind Copperas Close.
Daily Public Transport	N	
Road Classification	-	C4001
Cycleway Connection	?	
Post Box	Y	
Phone Box	Y	

Middletown

Population Approximately 40

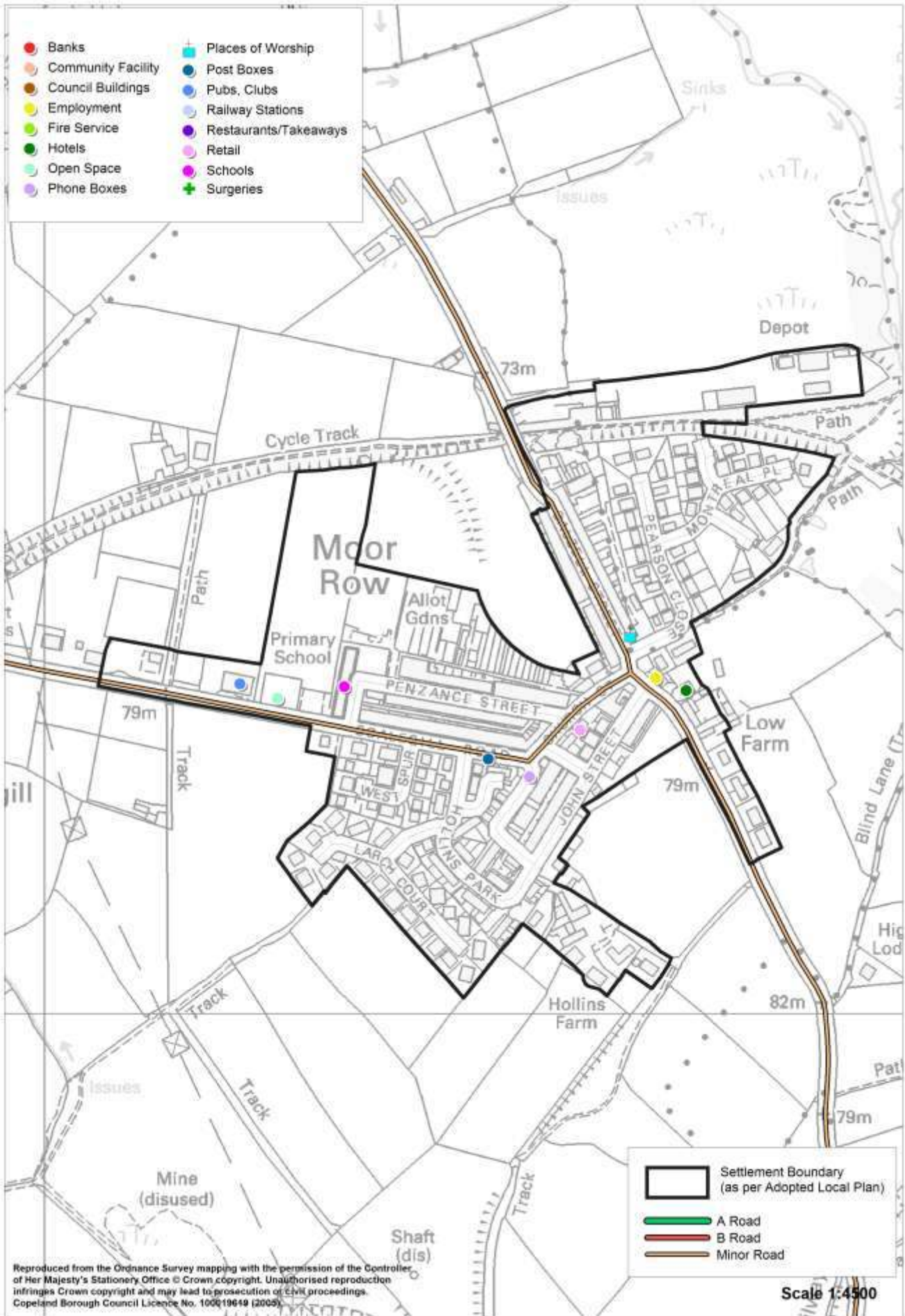
Service	In the Village (Y/N)	Name of Service
Secondary School	N	
Primary School	N	
Doctor	N	
Dentist	N	
Community Facility	N	
Church	N	
Pub	N	
Restaurant / Cafe / Takeaway	N	
Hotel / B&B	N	
Post Office	N	
Shop	N	
Employer	N	
Open Space	N	
Daily Public Transport	Y	Bus service 836
Road Classification	-	C4021
Cycleway Connection	?	
Post Box	Y	
Phone Box	N	



Moor Row

Population Approximately 975

Service	In the Village (Y/N)	Name of Service
Secondary School	N	
Primary School	Y	Moor Row Primary School
Doctor	N	
Dentist	N	
Community Facility	N	
Church	Y	Emmanuel Church
Pub	Y	Moor Row Working Men's Club
Restaurant / Cafe / Takeaway	Y	Walkers Drop in Cafe
Hotel / B&B	Y	Jasmine House B&B
Post Office	N	
Shop	N	
Employer	Y	H Watterson - Mechanic
Open Space	Y	Children's Playground adj. to school, allotment gardens at Dalzell Street and at rear of Penzance Street, playing field at rear of School.
Daily Public Transport	N	
Road Classification	-	C4003
Cycleway Connection	Y	
Post Box	Y	
Phone Box	Y	

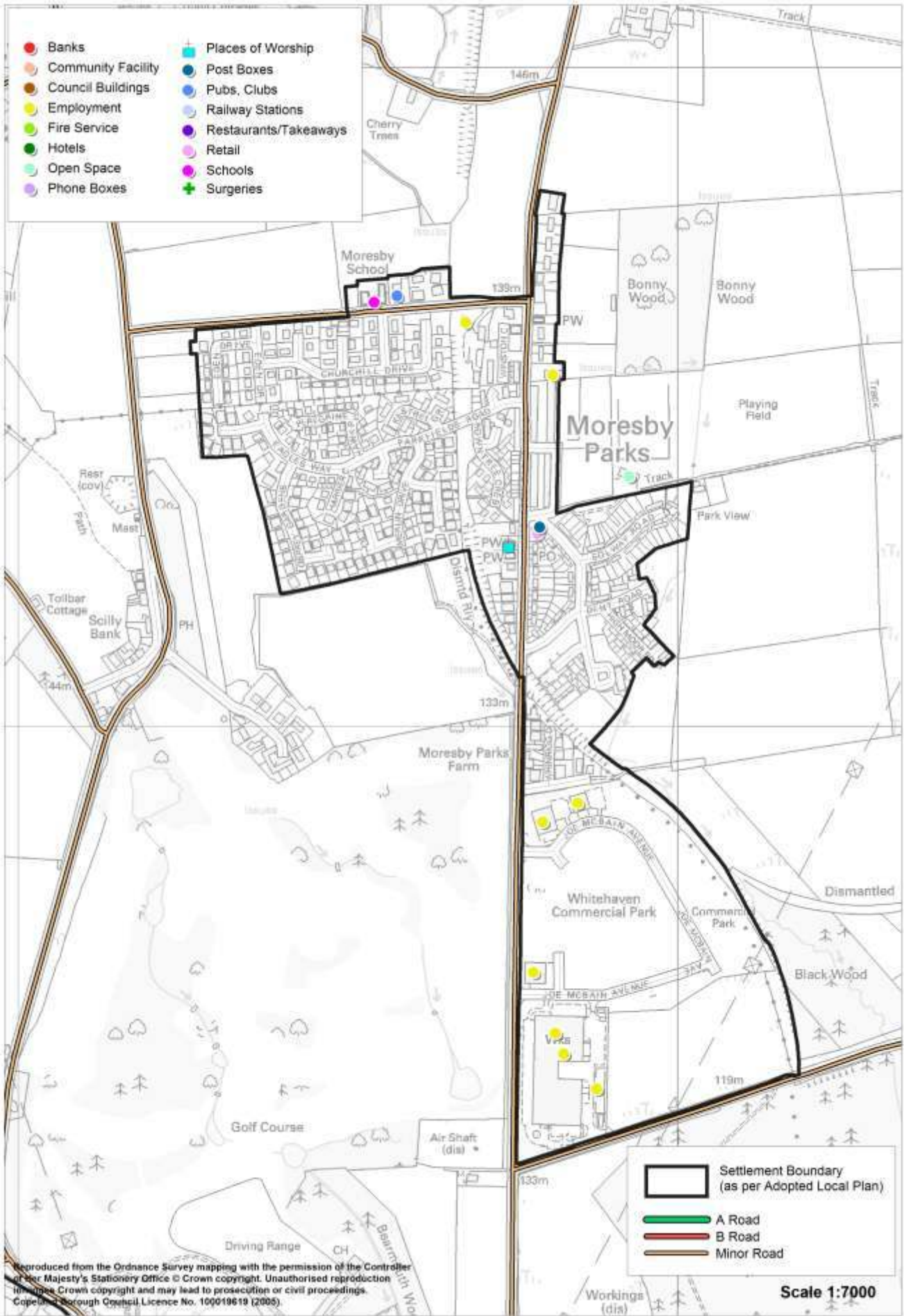


Reproduced from the Ordnance Survey mapping with the permission of the Controller of Her Majesty's Stationery Office © Crown copyright. Unauthorised reproduction infringes Crown copyright and may lead to prosecution or civil proceedings. Copeland Borough Council Licence No. 100019049 (2009).

Moresby Parks

Population Approximately 1280

Service	In the Village (Y/N)	Name of Service
Secondary School	N	
Primary School	Y	Moresby Park School
Doctor	N	
Dentist	N	
Community Facility	N	
Church	Y	St Marks Methodist Church
Pub	Y	Moresby Park Social Club
Restaurant / Cafe / Takeaway	N	
Hotel / B&B	N	
Post Office	Y	Moresby Parks Post Office
Shop	Y	Mace Shop in Post Office
Employer	Y	Copeland BC Copeland Homes Translinc Brammer Rexel Whitehaven Accident Repair Moresby Service Centre Moresby Goods Yard
Open Space	Y	Moresby Parks Rugby Club, Playground and allotment gardens next to Rugby Club, Park and garden at Walkmill Close, amenity green space at Eden Drive.
Daily Public Transport	N	
Road Classification	-	C4006
Cycleway Connection	?	
Post Box	Y	
Phone Box	Y	



Nethertown

Population Approximately 140

Service	In the Village (Y/N)	Name of Service
Secondary School	N	
Primary School	N	
Doctor	N	
Dentist	N	
Community Facility	N	
Church	N	
Pub	N	
Restaurant / Cafe / Takeaway	N	
Hotel / B&B	N	
Post Office	N	
Shop	N	
Employer	N	
Open Space	N	Nethertown beach
Daily Public Transport	Y	Bus service 836 (Coulderton to Egremont)
Road Classification	-	C4020
Cycleway Connection	?	
Post Box	Y	
Phone Box	Y	



Parton

Population Approximately 1015

Service	In the Village (Y/N)	Name of Service
Secondary School	N	
Primary School	Y	St Bridgets C of E School
Doctor	N	
Dentist	N	
Community Facility	Y	Parton Village Hall
Church	N	
Pub	Y	Lowther Arms
Restaurant / Cafe / Takeaway	N	
Hotel / B&B	N	
Post Office	N	
Shop	N	Now closed
Employer	N	
Open Space	Y	Playground beside school, Playing field at Ramsey Drive, Allotments and semi natural green space adj to playing field, green space adj. to Fern Cottage, semi natural green space at Barton Brow.
Daily Public Transport	Y	Train Station Bus service No. 1 - 1 trip per hour into Whitehaven
Road Classification	-	A595
Cycleway Connection	?	
Post Box	Y	2 Post boxes
Phone Box	Y	

Pica

Population Approximately 210

Service	In the Village (Y/N)	Name of Service
Secondary School	N	
Primary School	N	
Doctor	N	
Dentist	N	
Community Facility	N	
Church	N	
Pub	N	
Restaurant / Cafe / Takeaway	N	
Hotel / B&B	N	
Post Office	N	
Shop	N	
Employer	Y	Lakeland Motorcycles
Open Space	Y	Children's Playground Allotments
Daily Public Transport	N	
Road Classification	-	C4006
Cycleway Connection	?	
Post Box	Y	
Phone Box	Y	



Sandwith

Population Approximately 190

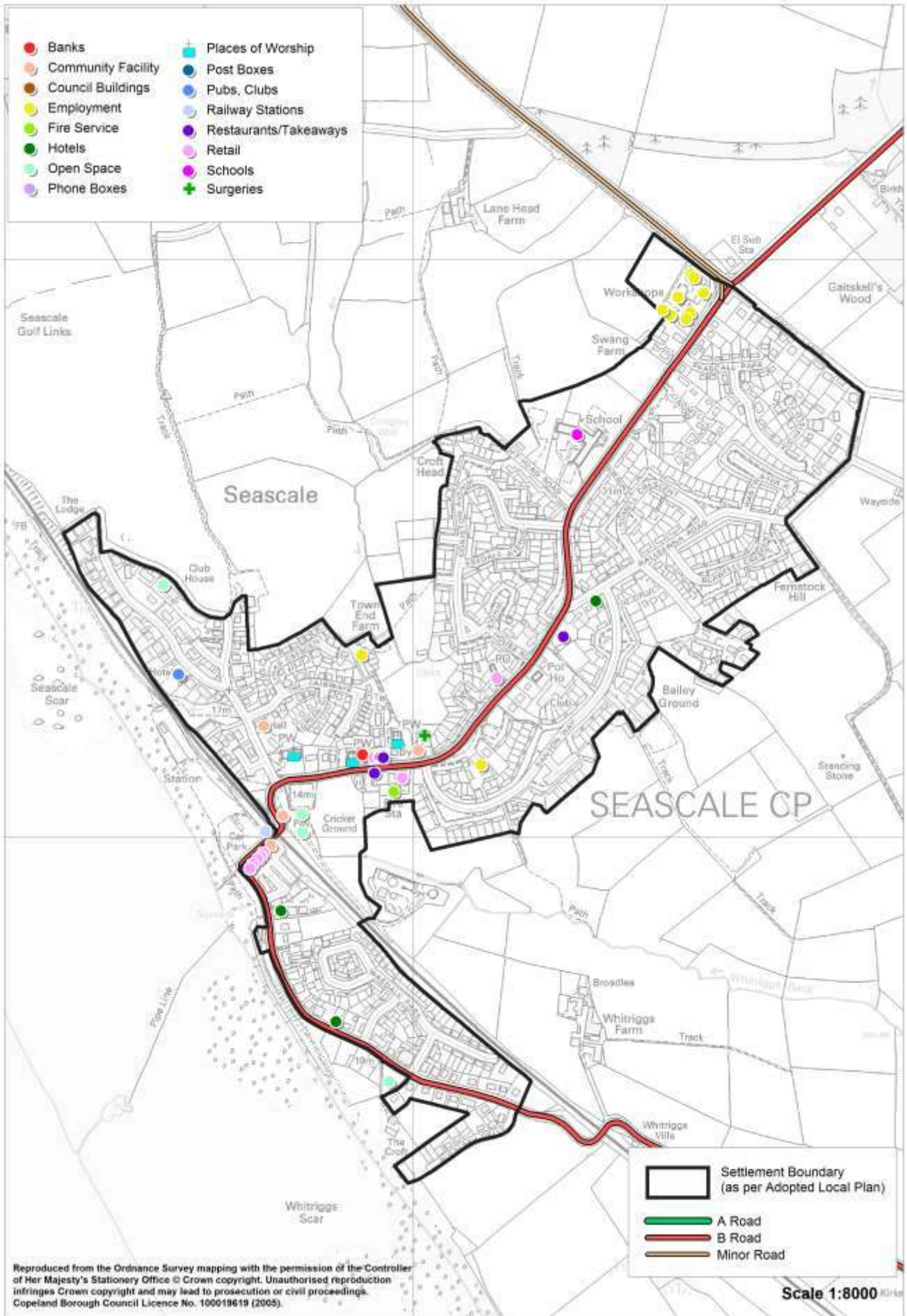
Service	In the Village (Y/N)	Name of Service
Secondary School	N	
Primary School	N	
Doctor	N	
Dentist	N	
Community Facility	N	
Church	N	
Pub	Y	Dog & Partridge
Restaurant / Cafe / Takeaway	N	
Hotel / B&B	Y	Greenwood House B&B
Post Office	N	
Shop	N	
Employer	N	
Open Space	N	
Daily Public Transport	Y	3D Coaches operate a service - two trips a day
Road Classification	-	Unclassified
Cycleway Connection	?	
Post Box	Y	
Phone Box	Y	



Seascale

Population Approximately 1965

Service	In the Village (Y/N)	Name of Service
Secondary School	N	
Primary School	Y	Seascale Primary School
Doctor	Y	Seascale Health Centre,
Dentist	N	
Community Facility	Y	Shackles Off Young Peoples Centre St Cuthberts Church Hall , Seascale Library, Seascale Sports Hall
Church	Y	St Cuthberts Church St Josephs Catholic Church Seascale Methodist Church
Pub	Y	Chapters Bar, Windscale Club
Restaurant / Cafe / Takeaway	Y	Cumbria Lodge Restaurant Kates Food to Go Sunrise Chinese Takeaway Pop's Food Chain Takeaway Somert Fishy Takeaway
Hotel / B&B	Y	Westcliffe Hotel, Bailey Ground Hotel Cottage Guest House , Calder House Hotel
Post Office	Y	Seascale Post Office (Gosforth Rd)
Shop	Y	Seascale Pharmacy, New Image Hairdresser, A&D Dickinson Butchers , Haven Beauty, Mace Grocery Shop, Natwest Bank, Pelleymounters DIY Shop, The Bakehouse
Employer	Y	BB Services Quads and Jet Ski Centre, Fircroft Engineering, Blue Sky Laundry, Alstec Ltd, James Fisher Nuclear Ltd, Laboratory Impex Systems Ltd, Environment Agency, Canberra UK Ltd , Postlethwaites Garage (Gosforth Road)
Open Space	Y	Golf Course, grounds of Methodist Church and St. Joseph's Roman Catholic Church, Playground at Drigg Road, Cricket Ground, BMX Track and adj Playground, tennis courts at the Windscale Club and various sites of amenity green space in the residential areas of the village
Daily Public Transport	Y	Train Station Bus Service No. 6 and X6
Road Classification	-	B5344
Cycleway Connection	?	
Post Box	Y	
Phone Box	Y	



St. Bees

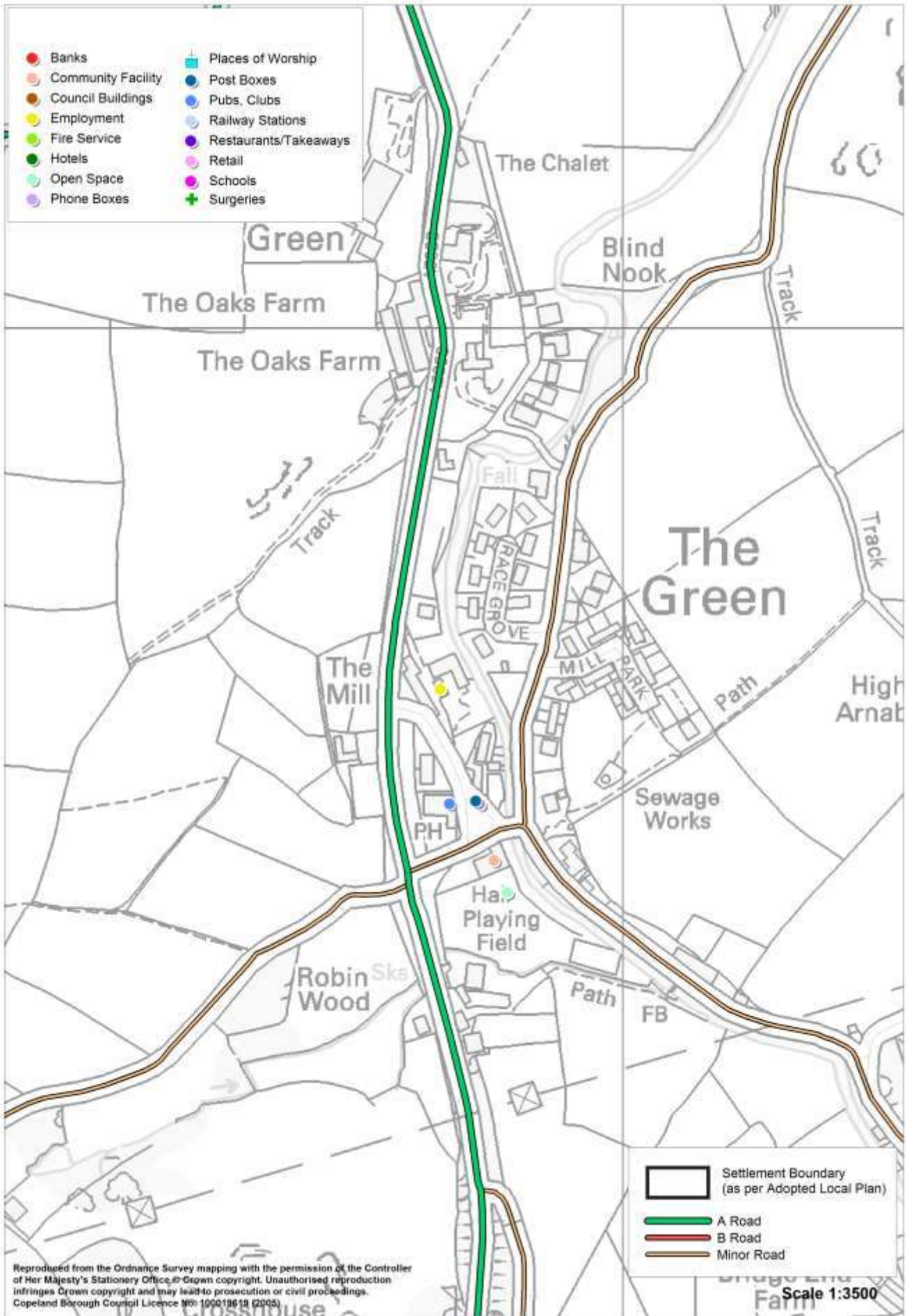
Population Approximately 1870

Service	In the Village (Y/N)	Name of Service
Secondary School	Y	St Bees School
Primary School	Y	St Bees Village Primary School
Doctor	N	
Dentist	N	
Community Facility	Y	St Bees Library St Bees Village Hall
Church	Y	ST Bees Methodist Church The Priory Church of St Mary and St Bega
Pub	Y	The Queens Hotel, Coast to Coast Bar, Oddfellows Arms
Restaurant / Cafe / Takeaway	Y	Platform 9 Restaurant
Hotel / B&B	Y	Abbey Court B&B, Coast to Coast B&B, Fairladies Barn Guest House, Tomlin Guest House, Seacote Hotel, The Manor House Inn, Stone House Farm B&B, Albert Hotel
Post Office	Y	St Bees Post Office
Shop	Y	Shop within St Bees Post Office St Bees Hair Salon Hartleys Beach Shop and Tea Room
Employer	N	
Open Space	Y	St Bees School Sports Pavillion and Playing Field, St Bees Golf course, St Bees Primary School playing field and playground, Fairladies Farm allotment gardens, allotments at rear of Sea Mill Lane.
Daily Public Transport	Y	Bus No. 20, 830
Road Classification	-	B5345
Cycleway Connection	Y	Hadrian's Cycleway
Post Box	Y	
Phone Box	Y	

The Green

Population Approximately 305

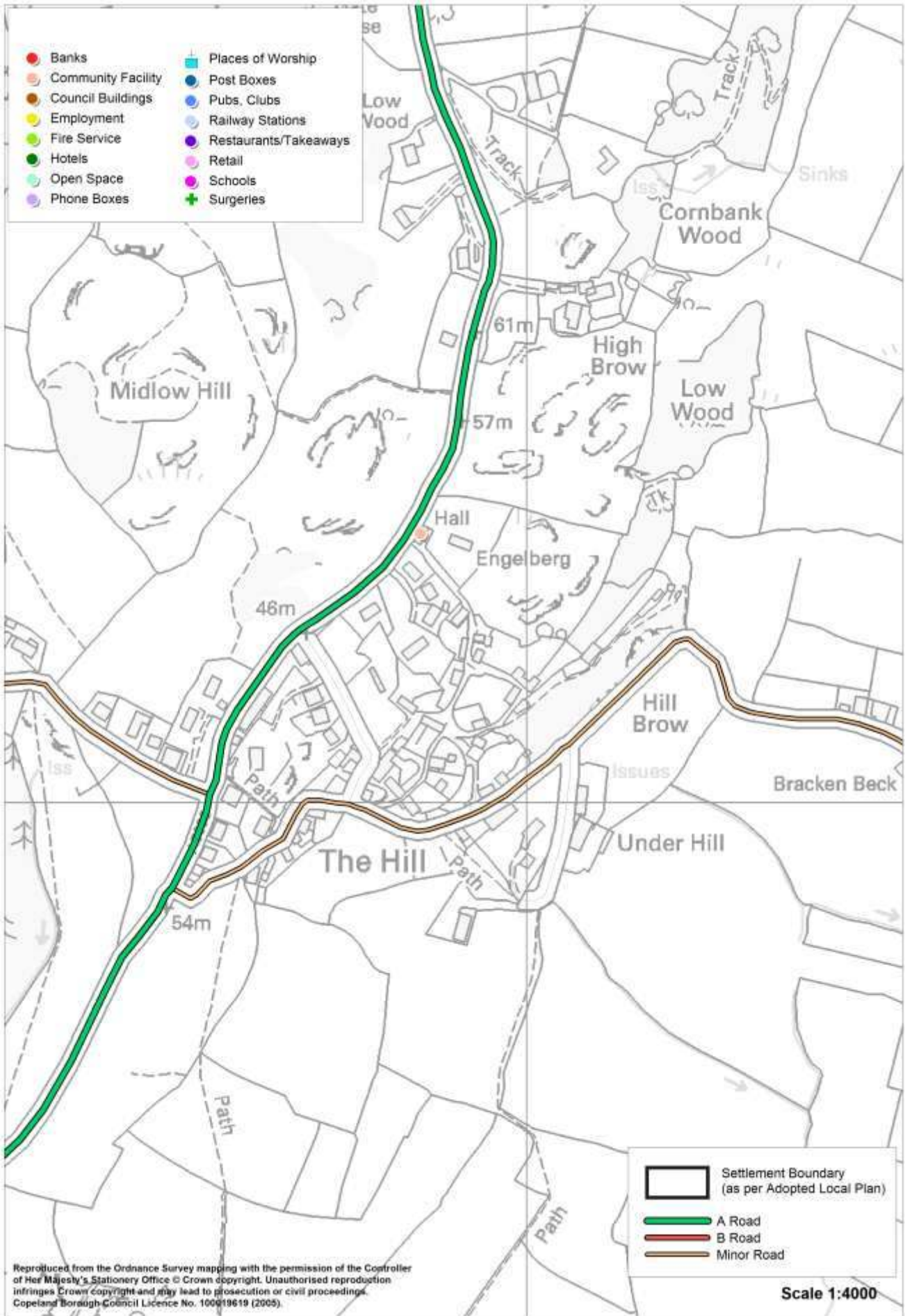
Service	In the Village (Y/N)	Name of Service
Secondary School	N	
Primary School	N	
Doctor	N	
Dentist	N	
Community Facility	Y	Thwaites Village Hall and Reading Room
Church	N	
Pub	Y	The Punch Bowl
Restaurant / Cafe / Takeaway	N	
Hotel / B&B	N	
Post Office	N	
Shop	N	
Employer	Y	Beckstones Brewery
Open Space	Y	Playing Field
Daily Public Transport	Y	Bus service no. 7/7A
Road Classification	-	A5093
Cycleway Connection	?	
Post Box	Y	
Phone Box	Y	



The Hill

Population Approximately 180

Service	In the Village (Y/N)	Name of Service
Secondary School	N	
Primary School	N	
Doctor	N	
Dentist	N	
Community Facility	Y	The Hill Village Hall
Church	N	
Pub	N	
Restaurant / Cafe / Takeaway	N	
Hotel / B&B	N	
Post Office	N	
Shop	N	
Employer	N	
Open Space	N	
Daily Public Transport	Y	Bus service 7/7A
Road Classification	-	A5093
Cycleway Connection	?	
Post Box	Y	
Phone Box	Y	



Reproduced from the Ordnance Survey mapping with the permission of the Controller of Her Majesty's Stationery Office © Crown copyright. Unauthorised reproduction infringes Crown copyright and may lead to prosecution or civil proceedings. Copeland Borough Council Licence No. 100019619 (2005).

Thornhill

Population Approximately 1070

Service	In the Village (Y/N)	Name of Service
Secondary School	N	
Primary School	Y	Thornhill County Primary School
Doctor	N	
Dentist	N	
Community Facility	Y	Library (in grounds of Primary School)
Church	N	
Pub	Y	Thornhill Social Club
Restaurant / Cafe / Takeaway	N	
Hotel / B&B	N	
Post Office	Y	Thornill Post Office
Shop	Y	Within Thornhill Post Office
Employer	N	
Open Space	Y	Playing Field and pavillion Childrens Playground
Daily Public Transport	Y	Bus service no. 6, 30, 30A & 30B
Road Classification	-	A595
Cycleway Connection	?	
Post Box	Y	
Phone Box	N	



Wilton

Population Approximately 95

Service	In the Village (Y/N)	Name of Service
Secondary School	N	
Primary School	N	
Doctor	N	
Dentist	N	
Community Facility	N	
Church	N	
Pub	N	
Restaurant / Cafe / Takeaway	N	
Hotel / B&B	N	
Post Office	N	
Shop	N	
Employer	N	
Open Space	N	
Daily Public Transport	N	
Road Classification	-	C4016
Cycleway Connection	?	
Post Box	Y	
Phone Box	N	

